


# UNOFFICIAL COPY

## WARRANTY DEED

Statutory (Illinois)  
(Individual to Corporation)

CAUTION: Consult a lawyer before  
Using or acting under this form.  
Neither the publisher nor the  
seller of this form makes any  
warranty of merchantability or  
fitness for a particular  
purpose.

Doc#: 0934831047 Fee: \$152.00  
Eugene "Gene" Moore RHSP Fee: \$10.00  
Cook County Recorder of Deeds



1318245005

Doc#: 1318245005 Fee: \$62.00  
Karen A. Yarbrough  
Cook County Recorder of Deeds  
Date: 07/01/2013 01:56 PM Pg: 1 of 13

THE GRANTOR

Property of Cook County Clerks Office

Above S]

Only

SALAMAT SHEIKH, married to ISABELITA SHEIKH,  
46 Brookside Drive, Lemont, IL 60439

of the Village of Lemont, County of Cook, State of Illinois, for and in  
consideration of Ten and no/100 Dollars (\$10.00), and other good and  
valuable considerations in hand paid, \_\_\_\_\_ CONVEY\_\_ and WARRANT\_\_ to

**IMAN, INC., an Illinois Corporation**

A corporation created and existing under and by virtue of the Laws of  
the State of Illinois having its principal office at the following  
address \_\_\_\_\_, Chicago, IL, the following described Real  
Estate situated in the County of Cook, in the State of Illinois, to wit:

See attached property listing with PIN  
And legal description attached hereto  
and made a part hereof.

New Address:  
P.O. Box 101023  
Chicago, IL  
60610

hereby releasing and waiving all rights under and by virtue of the  
Homestead Exemption Laws of the State of Illinois.

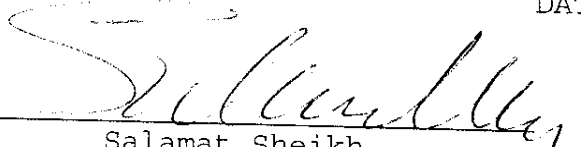
SUBJECT TO: covenants, conditions and restrictions of record,

Document No. (s) \_\_\_\_\_; \_\_\_\_\_; and to General Taxes  
for 2009 and subsequent years.

Permanent Index Number (PIN): See attached property listing

Address of Real Estate: See attached property listing

DATED THIS 7<sup>th</sup> DAY OF December, 2009

  
Salamat Sheikh

RERECORDING To CORRECT ADDRESS.

1318245005

# UNOFFICIAL COPY

STATE OF ILLINOIS )  
COUNTY OF COOK )

I, the undersigned, a Notary Public in and for the County of Cook, State of Illinois, DO HEREBY CERTIFY that Salamat Sheikh, personally known to me to be the same person whose name he subscribed to the foregoing instrument, appeared before me this day in person and acknowledged that he signed, sealed and delivered the said instrument as his free and voluntary act, for the uses and purposes therein set forth, including the release and waiver of the right of homestead.

Given under my hand and seal this \_\_\_\_ day of December, 2009.

\_\_\_\_\_  
Notary Public

My commission expires \_\_\_\_\_.

This instrument was prepared by the Law Offices of Tom V. Mathai, 4001 W. Devon Avenue, Chicago, Illinois 60646.

MAIL TO:

Salamat Sheikh  
1101 Michigan, SUITE 2102  
Chicago, IL 60603

SEND SUBSEQUENT TAX BILLS TO:

Imar, Inc.  
[REDACTED]  
[REDACTED]

P.O. Box 101023  
CHICAGO, IL 60610

RECORDER'S BOX NO. \_\_\_\_\_

Property of Cook County Clerk's Office

**UNOFFICIAL COPY**0934831047  
①**24 E. 37<sup>th</sup> PLACE, CHICAGO, ILLINOIS 60653-1502****OWNER: SALAMAT SHEIKH****DESCRIPTION:**

LOT 14 AND THE EAST 11.25 FEET OF LOT 13 IN MARY A. BROWN SUBDIVISION OF LOT 9 AND 10 IN BROWNS SUBDIVISION OF THE NORTH ½ OF THE SOUTHWEST ¼ OF THE SOUTHWEST ¼ OF SECTION 34, TOWNSHIP 39 NORTH, RANGE 14 EAST OF THE THIRD PRINCIPAL MERIDIAN IN COOK COUNTY, ILLINOIS. PIN: 17-34-313-017-0000

**612 W 47<sup>TH</sup> STREET, CHICAGO, ILLINOIS 60609****OWNER: SALAMAT SHEIKH****DESCRIPTION:**

LOT 25 IN FISH & YOUNG 'S SUBDIVISION OF THAT PART OF LOT 8 LYING WEST OF WALLACE STREET IN ASSESSOR'S DIVISION OF THE SOUTHWEST ¼ OF SECTION 4, TOWNSHIP 38 NORTH, RANGE 14 EAST OF THE THIRD MERIDIAN, IN COOK COUNTY, ILLINOIS. PIN: 20-04-330-045-0000

**5018 W. 47<sup>TH</sup> STREET, CHICAGO, ILLINOIS 60638****OWNER: SALAMAT SHEIKH****DESCRIPTION:**

LOT 21 IN BLOCK 25 IN FRED'S HA. BARTLETT'S CENTRAL CHICAGO, A SUBDIVISION OF THE SOUTHEAST ¼ OF SECTION 4 AND THE NORTHEAST ¼ AND THE SOUTHEAST ¼ OF SECTION 9, TOWNSHIP 38 NORTH, RANGE 13 EAST OF THE THIRD PRINCIPAL MERIDIAN IN COOK COUNTY, ILLINOIS. PIN: 19-04-427-030-0000

**5425 S. CALUMET AVE., CHICAGO, IL 60615****OWNER: SALAMAT SHEIKH****DESCRIPTION:**

LOT 1 IN SUBDIVISION OF THE NORTH ½ OF BLOCK 7 O FJENNINGS AND MOFFETTS SUBDIVISION OF THE SOUTH 60 ACRES OF THE EAST ½ OF THE SOUTHWEST ¼ OF SECTION 10, TOWNSHIP 38 NORTH, RANGE 14 EAST OF THE THIRD PRINCIPAL MERIDIAN, ACCORDING TO THE PLAT THEREOF RECORDED APRIL 11, 1902 AS DOCUMENT NUMBER 3229034, IN COOK COUNTY, ILLINOIS. PIN: 20-10-316-007-0000

**1708 N. HARDING AVE., CHICAGO, ILLINOIS 60647****OWNER: SALAMAT SHEIKH****DESCRIPTION:**

LOT 7 AND THE SOUTH 6 FEET OF LOT 6 IN FIRST ADDITION TO GARFIELD, A SUBDIVISION OF LOTS 7 TO 10 OF BLOCK 2 OF HAGANN AND BROWN'S ADDITION TO CHICAGO, A SUBDIVISION OF THE SOUTHWEST ¼ OF THE SOUTHWEST ¼ OF SECTION 35, TOWNSHIP 40 NORTH, RANGE

**UNOFFICIAL COPY**093483104  
(2)

13, EAST OF THE THIRD PRINCIPAL MERIDIAN IN COOK COUNTY, ILLINOIS. PIN: 13-35-315-034-0000

**3137 W. LAKE STREET, CHICAGO, ILLINOIS 60612**

**OWNER: SALAMAT SHEIKH**

**DESCRIPTION:**

LOT 15 IN AUGUSTUS BELMONT'S ADDITION TO CHICAGO, BEING A SUBDIVISION OF THE EAST 5.211 ACRES OF BLOCK 21 IN LEE'S SUBDIVISION OF THE SOUTHWEST 1/4 OF SECTION 12, TOWNSHIP 39 NORTH, RANGE 13, EAST OF THE THIRD PRINCIPAL MERIDIAN, IN COOK COUNTY, ILLINOIS. PIN: 16-12-317-009-0000

**4403-4407 S. LARAMIE AVE., CHICAGO, ILLINOIS 60630**

**OWNER: SALAMAT SHEIKH**

**DESCRIPTION:**

LOT 39 AND 40 IN BLOCK 12 IN FREDERICK H. BARTLETT'S CENTRAL, A SUBDIVISION IN THE SOUTHEAST ¼ OF SECTION 4 AND THE NORTHEAST ¼ AND THE SOUTHEAST ¼ OF SECTION 9, TOWNSHIP 38 NORTH, RANGE 13 EAST OF THE THIRD PRINCIPAL MERIDIAN IN COOK COUNTY, ILLINOIS. PIN: 19-04-408-002-0000

**4411 S. LARAMIE AVE., CHICAGO, ILLINOIS 60630**

**OWNER: SALAMAT SHEIKH**

**DESCRIPTION:**

LOT 37 IN BLOCK 12 IN FREDERICK H. BARTLETT'S CENTRAL CHICAGO, A SUBDIVISION IN THE SOUTHEAST ¼ OF SECTION 4 AND THE NORTHEAST ¼ AND THE SOUTHEAST ¼ OF SECTION 9, TOWNSHIP 38 NORTH, RANGE 13 EAST OF THE THIRD PRINCIPAL MERIDIAN IN COOK COUNTY, ILLINOIS. PIN: 19-04-408-004-0000

**4413-4417 S. LARAMIE AVE., CHICAGO, ILLINOIS 60630**

**OWNER: SALAMAT SHEIKH**

**DESCRIPTION:**

LOT 35 AND 36 IN BLOCK 12 IN FREDERICK H. BARTLETT'S CENTRAL CHICAGO, A SUBDIVISION IN THE SOUTHEAST ¼ OF SECTION 4 AND THE NORTHEAST ¼ AND THE SOUTHEAST ¼ OF SECTION 9, TOWNSHIP 38 NORTH, RANGE 13 EAST OF THE THIRD PRINCIPAL MERIDIAN IN COOK COUNTY, ILLINOIS. PIN: 19-04-408-005-0000, PIN: 19-04-408-006-0000

**4419 S. LARAMIE AVE., CHICAGO, ILLINOIS 60630**

**OWNER: SALAMAT SHEIKH**

**DESCRIPTION:**

**UNOFFICIAL COPY**

0934831047(3)

LOT 34 IN BLOCK 12 IN FREDERICK H. BARTLETT'S CENTRAL CHICAGO, A SUBDIVISION IN THE SOUTHEAST  $\frac{1}{4}$  OF SECTION 4 AND THE NORTHEAST  $\frac{1}{4}$  AND THE SOUTHEAST  $\frac{1}{4}$  OF SECTION 9, TOWNSHIP 38 NORTH, RANGE 13 EAST OF THE THIRD PRINCIPAL MERIDIAN IN COOK COUNTY, ILLINOIS. PIN: 19-04-408-007-0000

**4421 S. LARAMIE AVE., CHICAGO, IL 60630**

**OWNER: SALAMAT SHEIKH**

**DESCRIPTION:**

LOT 33 IN BLOCK 12 IN FREDERICK H. BARTLETT'S CENTRAL CHICAGO, BEING A SUBDIVISION IN THE SOUTHEAST  $\frac{1}{4}$  OF SECTION 4 AND THE NORTHEAST  $\frac{1}{4}$  AND THE SOUTHEAST  $\frac{1}{4}$  OF SECTION 9, TOWNSHIP 38 NORTH, RANGE 13, LYING EAST OF THE THIRD PRINCIPAL MERIDIAN IN COOK COUNTY, ILLINOIS. PIN: 19-04-408-008-0000

**4423-31 S. LARAMIE AVE., CHICAGO, IL 60630**

**OWNER: SALAMAT SHEIKH**

**DESCRIPTION:**

LOT 29, 31 AND 32 IN BLOCK 12 IN FREDERICK H. BARTLETT'S CENTRAL CHICAGO, BEING A SUBDIVISION IN THE SOUTHEAST  $\frac{1}{4}$  OF SECTION 4 AND THE NORTHEAST  $\frac{1}{4}$  AND THE SOUTHEAST  $\frac{1}{4}$  OF SECTION 9, TOWNSHIP 38 NORTH, RANGE 13, LYING EAST OF THE THIRD PRINCIPAL MERIDIAN IN COOK COUNTY, ILLINOIS. PIN: 19-04-408-009-0000

**4429 S. LARAMIE AVE., CHICAGO, IL 60630**

**OWNER: SALAMAT SHEIKH**

**DESCRIPTION:**

LOT 30 IN BLOCK 12 IN FREDERICK H. BARTLETT'S CENTRAL CHICAGO, BEING A SUBDIVISION IN THE SOUTHEAST  $\frac{1}{4}$  OF SECTION 4 AND THE NORTHEAST  $\frac{1}{4}$  AND THE SOUTHEAST  $\frac{1}{4}$  OF SECTION 9, TOWNSHIP 38 NORTH, RANGE 13 EAST OF THE THIRD PRINCIPAL MERIDIAN IN COOK COUNTY, ILLINOIS. PIN: 19-04-408-011-0000

**4433-37 S. LARAMIE AVE., CHICAGO, IL 60630**

**OWNER: SALAMAT SHEIKH**

**DESCRIPTION:**

LOT 26 IN BLOCK 12 IN FREDERICK H. BARTLETT'S CENTRAL CHICAGO, BEING A SUBDIVISION IN THE SOUTHEAST  $\frac{1}{4}$  OF SECTION 4 AND THE NORTHEAST  $\frac{1}{4}$  AND THE SOUTHEAST  $\frac{1}{4}$  OF SECTION 9, TOWNSHIP 38 NORTH, RANGE 13, LYING EAST OF THE THIRD PRINCIPAL MERIDIAN IN COOK COUNTY, ILLINOIS. PIN: 19-04-408-015-0000/19-04-408-014-0000

**4439 S. LARAMIE AVE., CHICAGO, IL 60630**

**OWNER: SALAMAT SHEIKH**

**DESCRIPTION:**

**UNOFFICIAL COPY**0934831047  
6

LOT 27 AND 28 IN BLOCK 12 IN FREDERICK H. BARTLETT'S CENTRAL CHICAGO, A SUBDIVISION IN THE SOUTHEAST ¼ OF SECTION 4 AND THE NORTHEAST ¼ AND THE SOUTHEAST ¼ OF SECTION 9, TOWNSHIP 38 NORTH, RANGE 13, LYING EAST OF THE THIRD PRINCIPAL MERIDIAN IN COOK COUNTY, ILLINOIS. PIN: 19-04-408-015-0000

**4441-4443 S. LARAMIE AVE., CHICAGO, IL 60630**

**OWNER: SALAMAT SHEIKH**

**DESCRIPTION:**

LOT 24 IN BLOCK 12 IN FREDERICK H. BARTLETT'S CENTRAL CHICAGO, BEING A SUBDIVISION IN THE SOUTHEAST ¼ OF SECTION 4 AND THE NORTHEAST ¼ AND THE SOUTHEAST ¼ OF SECTION 9, TOWNSHIP 38 NORTH, RANGE 13, LYING EAST OF THE THIRD PRINCIPAL MERIDIAN IN COOK COUNTY, ILLINOIS. PIN: 19-04-408-016-0000, 19-04-408-017-0000

**4447 S. LARAMIE AVE., CHICAGO, IL 60630**

**OWNER: SALAMAT SHEIKH**

**DESCRIPTION:**

LOT 23 IN BLOCK 12 IN FREDERICK H. BARTLETT'S CENTRAL CHICAGO, A SUBDIVISION IN THE SOUTHEAST ¼ OF SECTION 4 AND THE NORTHEAST ¼ AND THE SOUTHEAST ¼ OF SECTION 9, TOWNSHIP 38 NORTH, RANGE 13, LYING EAST OF THE THIRD PRINCIPAL MERIDIAN IN COOK COUNTY, ILLINOIS. PIN: 19-04-408-018-0000

**4449 S. LARAMIE AVE., CHICAGO, IL 60630**

**OWNER: SALAMAT SHEIKH**

**DESCRIPTION:**

LOT 22 IN BLOCK 12 IN FREDERICK H. BARTLETT'S CENTRAL CHICAGO, BEING A SUBDIVISION IN THE SOUTHEAST ¼ OF SECTION 4 AND THE NORTHEAST ¼ AND THE SOUTHEAST ¼ OF SECTION 9 ALL IN TOWNSHIP 38 NORTH, RANGE 13, LYING EAST OF THE THIRD PRINCIPAL MERIDIAN IN COOK COUNTY, ILLINOIS. PIN: 19-04-408-019-0000

**4451 S. LARAMIE AVE., CHICAGO, IL 60630**

**OWNER: SALAMAT SHEIKH**

**DESCRIPTION:**

LOT 21 IN BLOCK 12 IN FREDERICK H. BARTLETT'S CENTRAL CHICAGO, BEING A SUBDIVISION IN THE SOUTHEAST ¼ OF SECTION 4 AND THE NORTHEAST ¼ AND THE SOUTHEAST ¼ OF SECTION 9, TOWNSHIP 38 NORTH, RANGE 13, LYING EAST OF THE THIRD PRINCIPAL MERIDIAN IN COOK COUNTY, ILLINOIS. PIN: 19-04-408-020-0000

**UNOFFICIAL COPY**0934831047  
7 of 13**4453 S. LARAMIE AVE., CHICAGO, IL 60630****OWNER: SALAMAT SHEIKH****DESCRIPTION:**

LOT 20 IN BLOCK 12 IN FREDERICK H. BARTLETT'S CENTRAL CHICAGO, BEING A SUBDIVISION IN THE SOUTHEAST ¼ OF SECTION 4 AND THE NORTHEAST ¼ AND THE SOUTHEAST ¼ OF SECTION 9, TOWNSHIP 38 NORTH, RANGE 13 EAST OF THE THIRD PRINCIPAL MERIDIAN IN COOK COUNTY, ILLINOIS. PIN: 19-04-408-021-0000

**4459 S. LARAMIE AVE., CHICAGO, IL 60630****OWNER: SALAMAT SHEIKH****DESCRIPTION:**

LOT 19 IN BLOCK 12 IN FREDERICK H. BARTLETT'S CENTRAL CHICAGO, A SUBDIVISION IN THE SOUTHEAST ¼ OF SECTION 4 AND THE NORTHEAST ¼ AND THE SOUTHEAST ¼ OF SECTION 9, TOWNSHIP 38 NORTH, RANGE 13 EAST OF THE THIRD PRINCIPAL MERIDIAN IN COOK COUNTY, ILLINOIS. PIN: 19-04-408-022-0000

**4513 S. LARAMIE AVE., CHICAGO, IL 60638****OWNER: SALAMAT SHEIKH****DESCRIPTION:**

LOT 36 IN BLOCK 13 IN FREDERICK H. BARTLETT'S CENTRAL CHICAGO, A SUBDIVISION IN THE SOUTHEAST ¼ OF SECTION 4 AND THE NORTHEAST ¼ AND THE SOUTHEAST ¼ OF SECTION 9, TOWNSHIP 38 NORTH, RANGE 13 EAST OF THE THIRD PRINCIPAL MERIDIAN IN COOK COUNTY, ILLINOIS. PIN: 19-04-416-005-0000

**4525 S. LARAMIE AVE., CHICAGO, IL 60638****OWNER: SALAMAT SHEIKH****DESCRIPTION:**

LOT 31 IN BLOCK 13 IN FREDERICK H. BARTLETT'S CENTRAL CHICAGO, A SUBDIVISION IN THE SOUTHEAST ¼ OF SECTION 4 AND THE NORTHEAST ¼ AND THE SOUTHEAST ¼ OF SECTION 9, TOWNSHIP 38 NORTH, RANGE 13 EAST OF THE THIRD PRINCIPAL MERIDIAN IN COOK COUNTY, ILLINOIS. PIN: 19-04-416-010-0000

**4607-09 S. LARAMIE AVE., CHICAGO, IL 60638****OWNER: SALAMAT SHEIKH****DESCRIPTION:**

LOT 36 IN BLOCK 28 IN FREDERICK H. BARTLETT'S CENTRAL, A SUBDIVISION IN THE SOUTHEAST ¼ OF SECTION 4 AND THE NORTHEAST ¼ AND THE SOUTHEAST ¼ OF SECTION 9, TOWNSHIP 38 NORTH, RANGE 13 EAST OF THE THIRD PRINCIPAL MERIDIAN IN COOK COUNTY, ILLINOIS. PIN: 19-04-424-002-0000, 19-04-424-003-0000

**UNOFFICIAL COPY**093  
4831047 8/13**4420 S. LAWLER AVE., CHICAGO, IL 60638****OWNER: SALAMAT SHEIKH****DESCRIPTION:**

LOT 7 IN BLOCK 10 IN FREDERICK H. BARTLETT'S CENTRAL CHICAGO, BEING A SUBDIVISION IN THE SOUTHEAST  $\frac{1}{4}$  OF SECTION 4 AND THE NORTHEAST  $\frac{1}{4}$  AND THE SOUTHEAST  $\frac{1}{4}$  OF SECTION 9, TOWNSHIP 38 NORTH, RANGE 13 EAST OF THE THIRD PRINCIPAL MERIDIAN IN COOK COUNTY, ILLINOIS. PIN: 19-04-410-025-0000

**1808 N. LECLAIRE AVE., CHICAGO, ILLINOIS 60639****OWNER: SALAMAT SHEIKH****DESCRIPTION:**

LOT 52 IN BLOCK 4 IN CRAGIN, BEING CHARLES B. HOSMER'S SUBDIVISION OF THE SOUTHEAST  $\frac{1}{4}$  OF SECTION 33, TOWNSHIP 40 NORTH, RANGE 13 EAST OF THE THIRD PRINCIPAL MERIDIAN, IN COOK COUNTY, ILLINOIS. PIN: 13-33-408-032-0000

**2944 W. MONROE ST., CHICAGO, ILLINOIS 60612****OWNER: SALAMAT SHEIKH****DESCRIPTION:**

LOT 8 IN S.E. GROSS' RESUBDIVISION OF LOTS 15 TO 24 IN BLOCK 2 IN D.S. LEE'S SUBDIVISION OF THE PART NORTH OF BARRY POINT ROAD OF THE EAST  $\frac{1}{2}$  OF THE NORTHWEST  $\frac{1}{4}$  OF SECTION 13, TOWNSHIP 39 NORTH, RANGE 13 EAST OF THE THIRD PRINCIPAL MERIDIAN IN COOK COUNTY, ILLINOIS. PIN: 16-13-103-024-0000

**4413 S. LARAMIE AVE., CHICAGO, ILLINOIS 60630****OWNER: SALAMAT SHEIKH****DESCRIPTION:**

LOT 35 AND 36 IN BLOCK 12 IN FREDERICK'S H. BARLETT'S CENTRAL, A SUBDIVISION IN THE SOUTHEAST  $\frac{1}{4}$  OF SECTION 4 AND THE NORHTEAST  $\frac{1}{4}$  AND THE SOUTHEAST  $\frac{1}{4}$  OF SECTION 9, TOWNSHIP 38 NORTH, RANGE 13, EAST OF THE PRINCIPAL MERIDIAN IN SECTION, TOWNSHIP 38 NORTH, RANGE 13, EAST OF THE PRINCIPAL MERIDIAN IN COOK COUNTY, ILLINOIS. PIN: 19-04-408-005-000, 19-04-408-006-0000

**2104 S. ST. LOUIS, CHICAGO, IL 60623****OWNER: SALAMAT SHEIKH****DESCRIPTION:**

LOT 23 IN BLOCK 3 IN TRAVER'S SUBDIVISION OF THE EAST 15.92 ACRES OF THE WEST 30.92 ACRES OF THE PART OF THE SOUTHEAST  $\frac{1}{4}$  OF SECTION 23, TOWNSHIP 39 NORTH, RANGE 13, LYING SOUTH OF OGDEN AVENUE EAST OF THE THIRD PRINCIPAL MERIDIAN, IN COOK COUNTY, ILLINOIS. PIN: 16-23-416-053-0000



# UNOFFICIAL COPY

9/8/13  
0934831047

**4147 S. WELLS ST., CHICAGO, IL 60609**

**OWNER: SALAMAT SHEIKH**

**DESCRIPTION:**

LOT 68 IN BLOCK 2 IN SUPERIOR COURT SUBDIVISION OF LOT 2 IN SUPERIOR COURT PARTITION OF THE SOUTH 3/8 OF THE NORTHEAST ¼ OF SECTION 4, TOWNSHIP 38 NORTH, RANGE 14 EAST OF THE THIRD PRINCIPAL MERIDIAN, IN COOK COUNTY, ILLINOIS. PIN: 20-04-223-007-0000

**4409 S. LARAMIE AVE., CHICAGO, IL 60630**

**OWNER: SALAMAT SHEIKH**

**DESCRIPTION:**

LOT 38 IN BLOCK 12 IN FREDERICK H. BARTLETT'S CENTRAL CHICAGO, A SUBDIVISION IN THE SOUTHEAST ¼ OF SECTION 4 AND THE NORTHEAST ¼ AND THE SOUTHEAST ¼ OF SECTION 9, TOWNSHIP 38 NORTH RANGE 13 EAST OF THE THIRD PRINCIPAL MERIDIAN IN COOK COUNTY, ILLINOIS. PIN: 19-04-408-003-0000

**4729 W. CHICAGO AVE., CHICAGO, IL**

**OWNER: PETRO AMERICA, INC.**

**DESCRIPTION:**

LOT 12 IN BLOCK 2 IN THE WEST CHICAGO LAND COMPANY'S SUBDIVISION OF THE NORTHWEST ¼ OF THE NORTHWEST ¼ OF SECTION 10, TOWNSHIP 39 NORTH, RANGE 13, EAST OF THE THIRD PRINCIPAL MERIDIAN, IN COOK COUNTY, ILLINOIS. PIN: 16-10-100-011-0000

**7108 S. GREENWOOD AVENUE, CHICAGO, IL**

**OWNER: PETRO AMERICA, INC.**

**DESCRIPTION:**

LOT 4 IN BLOCK 3 IN CORNELL, BEING A SUBDIVISION OF WEST ½ OF SECTION 26 THE SOUTHEAST ¼ OF SECTION 26 (WITH THE EXCEPTION OF THE EAST ½ OF THE NORTHEAST ¼ OF SAID SOUTHEAST ¼) THE NORTH ½ OF THE NORTHWEST ¼ AND SOUTH ½ OF THE NORTHWEST 1/4, LYING WEST OF THE I.C.R.R. AND THE NORTHWEST ¼ OF THE NORTHEAST ¼ OF SECTION 35, ALL IN TOWNSHIP 38 NORTH, RANGE 14, EAST OF THE THIRD PRINCIPAL MERIDIAN, IN COOK COUNTY, ILLINOIS. PIN: 20-26-104-025-0000

**6737 S. HALSTED ST., CHICAGO, IL**

**OWNER: PETRO AMERICA, INC.**

**DESCRIPTION:**

LOT 15 IN BLOCK 3 IN SMITH'S ADDITION TO NORMALVILLE, A SUBDIVISION OF THE NORTHWEST ¼ OF THE SOUTHWEST ¼ OF SECTION 21, TOWNSHIP 38 NORTH, RANGE 14 EAST OF THE THIRD PRINCIPAL MERIDIAN, IN COOK COUNTY, ILLINOIS. PIN: 20-21-300-015-0000

**UNOFFICIAL COPY**10/8/13  
0934831047**1655 S. HOMAN, CHICAGO, ILLINOIS****OWNER: PETRO AMERICA, INC.****DESCRIPTION:**

LOT 43 IN RESUBDIVISION OF BLOCK 12 IN CIRCUIT COURT PARTITION OF THE EAST ½ OF THE NORTHEAST ¼ AND THAT PART OF THE EAST ½ OF THE SOUTHEAST ¼ NORTH OF OGDEN AVENUE IN SECTION 23, TOWNSHIP 39 NORTH, RANGE 13 EAST OF THE THIRD PRINCIPAL MERIDIAN, IN COOK COUNTY, ILLINOIS. **Pin: 16-23-404-022-0000**

**1321 S. KEELER AVE., CHICAGO, ILLINOIS****OWNER: PETRO AMERICA, INC.****DESCRIPTION:**

THE NORTH ½ OF LOT 39 AND ALL OF LOT 40 IN BLOCK 5 IN WILLIAM A. MERIGOLD'S RESUBDIVISION OF THE NORTH 50 ACRES OF THE EAST ½ OF THE NORTHEAST ¼ OF SECTION 22, TOWNSHIP 39 NORTH, RANGE 13 EAST OF THIRD PRINCIPAL MERIDIAN, IN COOK COUNTY, ILLINOIS. **PIN: 16-22-212-009-0000**

**1306 S. KOMENSKY AVE., CHICAGO, ILLINOIS****OWNER: PETRO AMERICA, INC.****DESCRIPTION:**

LOT 3 AND THE NORTH ½ OF LOT 4 IN BLOCK 7 IN WILLIAM A. MERIGOLD'S RESUBDIVISION OF THE NORTH 50 ACRES OF THE EAST ½ OF THE NORTHEAST ¼ OF SECTION 22, TOWNSHIP 39 NORTH, RANGE 13 EAST OF THIRD PRINCIPAL MERIDIAN, IN COOK COUNTY, ILLINOIS. **PIN: 16-22-214-025-0000**

**1408 S. KOMENSKY AVE., CHICAGO, ILLINOIS****OWNER: PETRO AMERICA, INC.****DESCRIPTION:**

LOT 4 IN BLOCK 10 IN WILLIAM A. MERIGOLD'S RESUBDIVISION OF THE NORTH 50 ACRES OF THE EAST ½ OF THE NORTHEAST ¼ OF SECTION 22, TOWNSHIP 39 NORTH, RANGE 13 EAST OF THIRD PRINCIPAL MERIDIAN, IN COOK COUNTY, ILLINOIS. **PIN: 16-22-221-027-0000**

**6225 S. RACINE, CHICAGO, ILLINOIS****OWNER: PETRO AMERICA, INC.****DESCRIPTION:**

LOT 11 IN THE SUBDIVISION OF THE WEST ½ OF THE SOUTHWEST ¼ OF THE SOUTHEAST ¼ OF SECTION 17, TOWNSHIP 38 NORTH, RANGE 14 EAST OF THE THIRD PRINCIPAL MERIDIAN, IN COOK COUNTY, ILLINOIS. **PIN: 20-17-424-007-0000**

# UNOFFICIAL COPY

11 of 13  
0932831047

6312 S. Champlain Avenue, Chicago, IL

LOT 48 IN BLOCK 4 IN LORINGAND GIBBS SUBDIVISION OF PART OF THE  
NORTHEAST 1/4 OF SECTION 22, TOWNSHIP 38 NORTH, RANGE 14 EAST OF  
THE THIRD PRINCIPAL MERIDIAN, IN COOK COUNTY, ILLINOIS.  
COMMONLY KNOWN AS 6312 SOUTH CHAMPLAIN AVE, CHICAGO, IL  
██████████

20-22-204-023-0000

Property of Cook County Clerk's Office

**UNOFFICIAL COPY**12 of 13  
093 4831047**6227 S. RACINE, CHICAGO, ILLINOIS****OWNER: PETRO AMERICA, INC.****DESCRIPTION:**

LOT 12 IN THE SUBDIVISION OF THE WEST ½ OF THE SOUTHWEST ¼ OF THE SOUTHEAST ¼ OF SECTION 17, TOWNSHIP 38 NORTH, RANGE 14 EAST OF THE THIRD PRINCIPAL MERIDIAN, IN COOK COUNTY, ILLINOIS. PIN: 20-17-424-008-0000

**5512 S. SHIELDS AVE., CHICAGO, ILLINOIS****OWNER: PETRO AMERICA, INC.****DESCRIPTION:**

LOT 5 IN RESUBDIVISION OF THE SOUTH 16 FEET OF LOT 96, ALL OF LOTS 97, 98, 99, 100 AND THE NORTH 20.8 FEET OF LOT 101 IN SOUERBRY AND GRUS' SUBDIVISION OF LOT 28 IN THE SCHOOL TRUSTEES SUBDIVISION OF SECTION 16, TOWNSHIP 38 NORTH, RANGE 14, EAST OF THE THIRD PRINCIPAL MERIDIAN IN COOK COUNTY, ILLINOIS. PIN: 20-16-200-023-0000

**5604 S. WELLS ST., CHICAGO, ILLINOIS****OWNER: PETRO AMERICA, INC.****DESCRIPTION:**

LOT 8 IN BLOCK 2 IN MARGARET JOHSON'S SUBDIVISION OF OUTLOT 27 OF SCHOOL TRUSTEES SUBDIVISION OF SECTION 16, TOWNSHIP 38 NORTH, RANGE 14, EAST OF THE THIRD PRINCIPAL MERIDIAN, IN COOK COUNTY, ILLINOIS. PIN: 20-16-201-061-0000.

**4915 W. LAKE STREET, CHICAGO, ILLINOIS****OWNER: PETRO AMERICA, INC.****DESCRIPTION:**

SECTION 9, TOWNSHIP 39 NORTH, RANGE 13, EAST OF THE THIRD PRINCIPAL MERIDIAN, IN COOK COUNTY, ILLINOIS. PIN: 16-09-404-011-0000

**1744 W. 124<sup>TH</sup> ST., CALUMET PARK, IL 60827****OWNER: PETRO AMERICA, INC.****DESCRIPTION:**

THE NORTH FEET OF THE SOUTH 176 FEET OF THE FOLLOWING DESCRIBED PARCEL OF LAND; THAT PART OF THE WEST ½ OF THE WEST ½ OF THE EAST ½ OF THE SOUTHEAST ¼ OF SECTION 30, TOWNSHIP 36 NORTH, RANGE 14, EAST OF THE THIRD PRINCIPAL MERIDIAN, BOUNDED AND DESCRIBED AS FOLLOWS:

BEGINNING AT A POINT ON THE EAST LINE OF WOOD STREET, 161.97 FEET NORTH OF THE SOUTHLINE OF 124<sup>TH</sup> STREET EXTENDED EAST; THENCE EASTERLY PARALLEL WITH THE SOUTHLINE OF 124<sup>TH</sup> STREET EXTENDED EAST AT DISTANCE OF 298.63 FEET TO THE EAST LINE OF THE WEST ½ OF THE EAST ½ OF THE SOUTHEAST ¼ OF SECTION 30; THENCE NORTHERLY ON

# UNOFFICIAL COPY

1318245005  
0934531047

THE LAST DESCRIBED LINE 528.37 FEET TO A POINT ON A LINE 15 FEET SOUTH OF AND PARALLEL WITH THE CENTER LINE OF GRANTOR'S WEST PULLMAN LEAD TRACK; THENCE SOUTHERLY ALONG THE EAST LINE OF WOOD STREET 528.49 FEET TO THE POINT OF BEGINNING, IN COOK COUNTY ILLINOIS. PIN: 25-30-404-030-0000

**6004 S. ASHLAND AVENUE, CHICAGO, ILLINOIS 60636**

**OWNER: PETRO AMERICA, INC.**

**DESCRIPTION:**

LOT 3 IN BLOCK 8 (EXCEPT THAT PART OF LOT 3 IN BLOCK 8 LYING EAST OF A LINE 50 FEET WEST OF AND PARALLEL WITH THE EAST LINE OF SECTION 18) IN DEMAREST'S SUBDIVISION OF THE NORTHEAST QUARTER OF THE SOUTHEAST QUARTER OF SECTION 18, TOWNSHIP 38 NORTH, RANGE 14 EAST OF THE THIRD PRINCIPAL MERIDIAN B, IN COOK COUNTY, ILLINOIS. PIN: 20-18-415-019-0000

City of Chicago  
Dept. of Revenue  
595717  
12/14/2009 11:19




Real Estate  
Transfer  
Stamp  
\$2,100.00

Batch 488,761

STATE TAX

STATE OF ILLINOIS  
DEC. 14. 09  
REAL ESTATE TRANSFER TAX  
DEPARTMENT OF REVENUE




# 0000049975

REAL ESTATE TRANSFER TAX
00200.00
# FP 103037

COUNTY TAX

COOK COUNTY  
REAL ESTATE TRANSACTION TAX  
DEC. 14. 09  
REVENUE STAMP



# 0000062240

REAL ESTATE TRANSFER TAX
00100.00
# FP 103042

45