

# UNOFFICIAL COPY



Doc#: 1318229042 Fee: \$42.00  
RHSP Fee: \$9.00 RPRF Fee: \$1.00  
Karen A. Yarbrough  
Cook County Recorder of Deeds  
Date: 07/01/2013 12:44 PM Pg: 1 of 3

## TRUSTEE'S DEED

Reserved for Recorder's Office

8888 848 LK

This indenture made this 27th day of June, 2013, between CHICAGO TITLE LAND TRUST COMPANY, a corporation of Illinois, as successor trustee to LaSalle Bank National Association, formerly known as LaSalle National Bank, successor trustee to LaSalle National Trust, N.A., under the provisions of a deed or deeds in trust, duly recorded and delivered to said company in pursuance of a trust agreement dated the 15th day of January, 1979, and known as Trust Number 100855, party of the first part, and

WWL DHotel Land, L.L.C. a Delaware Limited Liability Company whose address is:  
350 W. Hubbard Street  
Suite 250  
Chicago, Illinois 60654  
party of the second part.

**WITNESSETH**, That said party of the first part, in consideration of the sum of **TEN and no/100 DOLLARS (\$10.00) AND OTHER GOOD AND VALUABLE** considerations in hand paid, does hereby **CONVEY AND QUITCLAIM** unto said party of the second part, the following described real estate, situated in Cook County, Illinois, to wit:



FOR THE LEGAL DESCRIPTIN SEE ATTACHED EXHIBIT "A" WHICH IS EXPRESSLY INCORPORATED HEREIN AND MADE A PART HEREOF.

Permanent Tax Number: 17-03-208-001-0000


together with the tenements and appurtenances thereunto belonging.

TO HAVE AND TO HOLD the same unto said party of the second part, and to the proper use, benefit and behoof forever of said party of the second part.

This deed is executed pursuant to and in the exercise of the power and authority granted to and vested in said trustee by the terms of said deed or deeds in trust delivered to said trustee in pursuance of the trust agreement above mentioned. This deed is made subject to the lien of every trust deed or mortgage (if any there be) of record in said county given to secure the payment of money, and remaining unreleased at the date of the delivery hereof.

REAL ESTATE TRANSFER	06/27/2013
 	COOK \$15,000.00
	ILLINOIS: \$30,000.00
	TOTAL: \$45,000.00

17-03-208-001-0000 | 20130601606289 | 131F6G

REAL ESTATE TRANSFER	06/27/2013
	CHICAGO: \$225,000.00
	CTA: \$90,000.00
	TOTAL: \$315,000.00

17-03-208-001-0000 | 20130601606289 | VGGRTF

Box 400-CTCC



EXHIBIT "A"  
**UNOFFICIAL COPY**

AN UNDIVIDED 20% INTEREST IN THE FOLLOWING DESCRIBED REAL ESTATE:

PARCEL 1:

LOTS 17 TO 26, INCLUSIVE, IN FITZSIMONS ADDITION TO CHICAGO, A SUBDIVISION OF PART OF BLOCK 8 IN THE CANAL TRUSTEES SUBDIVISION OF THE SOUTH FRACTIONAL 1/4 OF FRACTIONAL SECTION 3, TOWNSHIP 39 NORTH, RANGE 14 EAST OF THE THIRD PRINCIPAL MERIDIAN:

LOTS 16 AND 27 (EXCEPT THAT PART OF SAID LOTS DESCRIBED AS FOLLOWS::

BEGINNING AT THE NORTHEAST CORNER OF SAID LOT 16 AND RUNNING THENCE WEST ALONG THE NORTH LINE OF SAID LOT, A DISTANCE OF 9.25 FEET; THENCE SOUTH, A DISTANCE OF 24.04 FEET ALONG THE EASTERLY FACE OF THE LOWER STONE BASE OF THE DRAKE HOTEL BUILDING TO A POINT 9.11 FEET WEST OF THE EAST LINE OF SAID LOT 16; THENCE WEST, A DISTANCE OF 0.58 FEET ALONG A LINE PARALLEL WITH THE NORTH LINE OF SAID LOT 16 TO A POINT 9.69 FEET WEST OF THE EAST LINE OF SAID LOT 16; THENCE SOUTH, A DISTANCE OF 169.61 FEET ALONG THE EASTERLY FACE OF A BRICK WALL OF THE DRAKE HOTEL BUILDING TO A POINT 24 FEET NORTH OF THE SOUTH LINE AND 8.65 FEET WEST OF THE EAST LINE OF SAID LOT 27; THENCE EAST, A DISTANCE OF 0.55 OF A FOOT ALONG A LINE PARALLEL WITH THE SOUTH LINE OF SAID LOT 27 TO A POINT 8.10 FEET WEST OF THE EAST LINE OF SAID LOT 27; THENCE SOUTH, A DISTANCE OF 24 FEET ALONG THE EASTERLY FACE OF THE LOWER STONE BASE OF THE DRAKE HOTEL BUILDING TO A POINT ON THE SOUTH LINE OF SAID LOT 27 WHICH IS 8.05 FEET WEST OF THE SOUTHEAST CORNER OF SAID LOT 27; THENCE EAST ALONG SAID SOUTH LINE, A DISTANCE OF 8.05 FEET TO THE SOUTHEAST CORNER OF SAID LOT 27 AND THENCE NORTH ALONG THE EAST LINE OF LOTS 27 AND 16, A DISTANCE OF 217.65 FEET TO THE POINT OF BEGINNING) EXCEPTING THEREFROM THE BUILDINGS AND IMPROVEMENTS LOCATED THEREON, IN COOK COUNTY, ILLINOIS.

PARCEL 2:

EASEMENT FOR THE BENEFIT OF PARCEL 1 AS RESERVED IN THE DEED FROM WHITESTONE COMPANY, A CORPORATION OF ILLINOIS, TO THE DRAKE TOWERS BUILDING CORPORATION, A CORPORATION OF ILLINOIS, RECORDED FEBRUARY 1, 1928 AS DOCUMENT NUMBER 9914506 FOR THE CONSTRUCTION, MAINTENANCE AND OPERATION OF AN INCLINED SERVICE DRIVEWAY OVER THE SOUTH 140 FEET OF THE WEST 24 FEET OF THE FOLLOWING DESCRIBED TRACT:

LOTS 14, 15, 28 AND 29 IN FITZSIMONS ADDITION TO CHICAGO, A SUBDIVISION OF PART OF BLOCK 8 IN CANAL TRUSTEES SUBDIVISION OF THE SOUTH FRACTIONAL 1/4 OF FRACTIONAL SECTION 3, TOWNSHIP 39 NORTH, RANGE 14 EAST OF THE THIRD PRINCIPAL MERIDIAN;

ALSO

THAT PART OF LOTS 16 AND 27 IN SAID FITZSIMONS ADDITION, BOUNDED AND DESCRIBED AS FOLLOWS::

BEGINNING AT THE NORTHEAST CORNER OF SAID LOT 16 AND RUNNING THENCE WEST ALONG THE NORTH LINE OF SAID LOT, A DISTANCE OF 9.25 FEET; THENCE SOUTH, A DISTANCE OF 24.04 FEET ALONG THE EASTERLY FACE OF THE LOWER STONE BASE OF THE DRAKE HOTEL BUILDING TO A POINT 9.11 FEET WEST OF THE EAST LINE OF SAID LOT 16; THENCE WEST, A DISTANCE OF 0.58 OF A FOOT ALONG A LINE PARALLEL WITH THE NORTH LINE OF SAID LOT 16 TO A POINT 9.69 FEET WEST OF SAID EAST LOT LINE; THENCE SOUTH, A DISTANCE OF 169.61 FEET ALONG THE EASTERLY FACE OF A BRICK WALL OF THE DRAKE BUILDING TO A POINT 24 FEET NORTH OF THE SOUTH LINE AND 8.65 FEET WEST OF THE EAST LINE OF SAID LOT 27; THENCE EAST, A DISTANCE OF 0.55 OF A FOOT ALONG A LINE PARALLEL WITH THE SOUTH LINE OF SAID LOT 27 TO A POINT 8.10 FEET WEST OF SAID EAST LOT LINE; THENCE SOUTH, A DISTANCE OF 24 FEET ALONG THE EASTERLY FACE OF THE LOWER STONE BASE OF THE DRAKE HOTEL BUILDING TO A POINT ON SAID SOUTH LINE OF LOT 27 WHICH IS 8.05 FEET WEST OF THE SOUTHEAST CORNER OF SAID LOT; THENCE EAST ON SAID SOUTH LOT LINE, A DISTANCE OF 8.05 FEET TO THE SOUTHEAST CORNER OF SAID LOT 27; THENCE NORTH ALONG SAID EAST LINE OF LOTS 16 AND 27, A DISTANCE OF 217.65 FEET TO THE POINT OF BEGINNING, IN COOK COUNTY, ILLINOIS.