

**PREPARED BY:**  
JPMORGAN CHASE BANK, N.A  
700 KANSAS LANE, MAIL CODE LA4-  
3120  
MONROE LA 71203

**WHEN RECORDED MAIL TO:**  
UST-Global  
Recording Department  
345 Rouser Road; Suite 200  
Moon Township PA 15108

**SUBMITTED BY:** Arlethia Reed

Loan Number: 1074058071  
MERS PHONE#: 1-888-679-6377

**RELEASE OF MORTGAGE**


Illinois

KNOW ALL MEN BY THESE PRESENTS that, **JPMORGAN CHASE BANK, N.A.** holder of a certain mortgage, whose parties, dates and recording information are below, does hereby acknowledge that it has received full payment and satisfaction of the same, and in consideration thereof, does hereby cancel and discharge said mortgage.

Original Mortgagor(S): CURTIS KIRKLAND AND KAREN KIRKLAND  
Original Mortgagee(S): JPMORGAN CHASE BANK, N.A.  
Original Instrument No: 1105312241  
Date of Note: 02/04/2011 Original Recording Date: 02/22/2011  
Property Address: 405 N WABASH AVE UNIT 2307 CHICAGO, IL 60611  
Legal Description: See exhibit A attached  
PIN #: 17-10-132-037-1330 County: Cook County, State of IL


IN WITNESS WHEREOF, the undersigned has caused this instrument to be executed on this date of 07/29/2013.


**JPMORGAN CHASE BANK, N.A.**

  
\_\_\_\_\_  
By: Arlethia Reed  
Title: Vice President

State of LA }  
Parish of Ouachita }

Before me, the undersigned notary public, duly commissioned and qualified in and for the parish and state aforesaid, personally came and appeared **Arlethia Reed** and acknowledged the due execution of the foregoing instrument. Thus done and signed on **07/29/2013**.



  
\_\_\_\_\_  
Notary Public: Vicki C. Knighten  
- 54231  
My Commission Expires:  
**Lifetime Commission**  
Resides in: Ouachita

# UNOFFICIAL COPY

Loan No: 1074058021

## EXHIBIT A

Legal Description: PARCEL 1:

UNIT NUMBER 2307, IN THE RIVER PLAZA CONDOMINIUM, AS DELINEATED ON A SURVEY OF THE FOLLOWING DESCRIBED REAL ESTATE:

LOTS 3, 5, 8, 15, 16, 17, 19, 20, 22, 31 TO 39, BOTH INCLUSIVE, 41, AND 44 TO 48, BOTH INCLUSIVE, IN RIVER PLAZA RESUBDIVISION OF LAND, PROPERTY AND SPACE OF LOTS 1 TO 12 AND VACATED ALLEY IN BLOCK S IN KINZIE'S ADDN TO CHICAGO IN THE NORTHWEST 1/4 OF SECTION 10, TOWNSHIP 39 NORTH, RANGE 14, EAST OF THE THIRD PRINCIPAL MERIDIAN, IN COOK COUNTY, ILLINOIS.

WHICH SURVEY IS ATTACHED AS EXHIBIT "B" TO THE DECLARATION OF CONDOMINIUM RECORDED AS DOCUMENT NUMBER 947587S3 TOGETHER WITH ITS UNDIVIDED PERCENTAGE INTEREST IN THE COMMON ELEMENTS.

PARCEL 2:

EASEMENT FOR THE BENEFIT OF PARCEL 1 FOR INGRESS, EGRESS, USE AND ENJOYMENT OF THE PROPERTY AS SET FORTH IN THE RIVER PLAZA DECLARATION OF COVENANTS, CONDITIONS, RESTRICTIONS, AND EASEMENTS RECORDED AS DOCUMENT NUMBER 947587S0.

CLERK'S OFFICE OF COOK COUNTY