

UNOFFICIAL COPY

RELEASE OF LIEN



Doc#: 1321844085 Fee: \$44.00
RHSP Fee: \$9.00 RPRF Fee: \$1.00
Karen A. Yarbrough
Cook County Recorder of Deeds
Date: 08/08/2013 04:17 PM Pg: 1 of 4

IN THE OFFICE OF THE
RECORDER OF DEEDS OF
COOK COUNTY, ILLINOIS

For

BARGE TERMINAL TRUCKING,)

Claimant,)

v.)

CAMEO NORTH ANNEX ASSOCIATION,)

Debtor(s).)

Release of Lien

Document No. 1030231099

Barge Terminal Trucking, Inc., hereby files a Release of Lien on Document No. 1030231099.

That said Lien was filed in the office of the Recorder of Deeds of Cook County, Illinois on October 29, 2010, in the amount of \$4,543.87 and that said Lien has been fully and completely satisfied and any right, title, interest, claim or demand whatsoever Claimant may have acquired in, through or by said Lien of the following described property, to wit:

SEE ATTACHED LEGAL DESCRIPTION

and commonly known as: 200 Deborah Lane, Wheeling, Illinois 60090-3062

Permanent Index Numbers: 03-02-410-085-1001 through 03-02-410-085-1051

And 03-02-410-089-1001 through 03-02-410-089-1017

See attached Exhibit A

IS HEREBY RELEASED.

BARGE TERMINAL TRUCKING, INC.


By: _____

Timothy Edmier

UNOFFICIAL COPY

STATE OF ILLINOIS)
)
COUNTY OF COOK)


The undersigned, being first duly sworn on oath, deposes and says they are the attorney for **Barge Terminal Trucking, Inc.**, the above named Claimant, that they have read the foregoing Release of Lien, knows the contents thereof, and that all statements therein contained are true to the best of their knowledge.



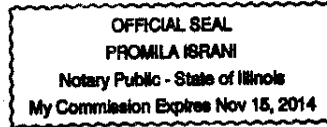
Timothy J. Edmier

Subscribed and sworn to before me

On July 26, 2013



Notary Public



Property of Cook County Clerk's Office

MAIL TO:

**Timothy J. Edmier
Chuhak & Tecson, P.C.
30 South Wacker Drive, Suite 2600
Chicago, Illinois 60606-7413**

This instrument prepared by:
Kelly C. Elmore
Kovitz Shifrin Nesbit
33 N. Dearborn, Suite 1910
Chicago, IL 60601
312-880-1217

UNOFFICIAL COPY

EXHIBIT B

ITEM 1.

UNITS 1-A, 2-A, 3-A, 4-A, 5-A, 6-A, 7-A, 8-A, 9-A, 10-A, 11-A, 12-A, 13-A, 14-A, 15-A, 16-A, 17-A, 1-B, 2-B, 3-B, 4-B, 5-B, 6-B, 7-B, 8-B, 9-B, 10-B, 11-B, 12-B, 13-B, 14-B, 15-B, 16-B, 17-B, 1-C, 2-C, 3-C, 4-C, 5-C, 6-C, 7-C, 8-C, 9-C, 10-C, 11-C, 12-C, 13-C, 14-C, 15-C, 16-C, 17-C, 1, 2, 3, 4, 5, 6, 7, 8, 9, 10, 11, 12, 13, 14, 15, 16, AND 17 AS DESCRIBED IN SURVEY DELINEATED ON AND ATTACHED TO AND A PART OF A DECLARATION OF CONDOMINIUM OWNERSHIP REGISTERED ON THE 14TH DAY OF NOVEMBER, 1967 AS DOCUMENT NUMBER 2359387.

ITEM 2.

AN UNDIVIDED 100% INTEREST (EXCEPT THE UNITS DELINEATED AND DESCRIBED IN SAID SURVEY) IN AND TO THE FOLLOWING DESCRIBED PREMISES:

LOT TWO (2) (EXCEPT THE SOUTHERLY 35.0 FEET THEREOF, AS MEASURED AT RIGHT ANGLES TO THE SOUTH LINE THEREOF) IN CAMEO TERRACE NORTH, BEING A RESUBDIVISION IN THE SOUTHEAST QUARTER (1/4) OF SECTION 2, TOWNSHIP 42 NORTH, RANGE 11, EAST OF THE THIRD PRINCIPAL MERIDIAN ACCORDING TO PLAT OF SAID CAMEO TERRACE NORTH RESUBDIVISION REGISTERED IN THE OFFICE OF THE REGISTRAR OF TITLES OF COOK COUNTY, ILLINOIS, ON JUNE 17, 1963, AS DOCUMENT NUMBER 2096385.

03-02-410-085-1001	03-02-410-085-1016	03-02-410-085-1031
03-02-410-085-1002	03-02-410-085-1017	03-02-410-085-1032
03-02-410-085-1003	03-02-410-085-1018	03-02-410-085-1033
03-02-410-085-1004	03-02-410-085-1019	03-02-410-085-1034
03-02-410-085-1005	03-02-410-085-1020	03-02-410-085-1035
03-02-410-085-1006	03-02-410-085-1021	03-02-410-085-1036
03-02-410-085-1007	03-02-410-085-1022	03-02-410-085-1037
03-02-410-085-1008	03-02-410-085-1023	03-02-410-085-1038
03-02-410-085-1009	03-02-410-085-1024	03-02-410-085-1039
03-02-410-085-1010	03-02-410-085-1025	03-02-410-085-1040
03-02-410-085-1011	03-02-410-085-1026	03-02-410-085-1041
03-02-410-085-1012	03-02-410-085-1027	03-02-410-085-1042
03-02-410-085-1013	03-02-410-085-1028	03-02-410-085-1043
03-02-410-085-1014	03-02-410-085-1029	03-02-410-085-1044
03-02-410-085-1015	03-02-410-085-1030	03-02-410-085-1045
03-02-410-085-1046	03-02-410-089-1006	
03-02-410-085-1047	03-02-410-089-1007	
03-02-410-085-1048	03-02-410-089-1008	

UNOFFICIAL COPY

03-02-410-085-1049	03-02-410-089-1009
03-02-410-085-1050	03-02-410-089-1010
03-02-410-085-1051	03-02-410-089-1011
03-02-410-089-1001	03-02-410-089-1012
03-02-410-089-1002	03-02-410-089-1013
03-02-410-089-1003	03-02-410-089-1014
03-02-410-089-1004	03-02-410-089-1015
03-02-410-089-1005	03-02-410-089-1016
	03-02-410-089-1017

Property of Cook County Clerk's Office