



Doc#: 1324234084 Fee: \$66.00  
RHSP Fee: \$9.00 RPRF Fee: \$1.00  
Karen A. Yarbrough  
Cook County Recorder of Deeds  
Date: 08/30/2013 02:05 PM Pg: 1 of 15

Loan No. 339937  
RECORDING REQUESTED BY

WHEN RECORDED MAIL TO

The Northwestern Mutual Life Ins. Co.  
720 East Wisconsin Ave. - Rm N16WC  
Milwaukee, WI 53202  
Attn: Janet Szukalski

SPACE ABOVE THIS LINE FOR RECORDER'S USE

This instrument was prepared by Judith L. Perkins, Attorney, for The Northwestern Mutual Life Insurance Company, 720 East Wisconsin Avenue, Milwaukee, WI 53202.

## NON-DISTURBANCE AND ATTORNMENT AGREEMENT

THIS AGREEMENT is entered into as of August 28<sup>th</sup>, 2013, between MCGUIREWOODS, LLP, a Virginia limited liability company, whose mailing address is 77 West Wacker Drive, 1<sup>st</sup> Floor, Chicago, IL 60601, ("Tenant"), 77 WEST WACKER DRIVE, L.L.C., a Delaware limited liability company, whose mailing address is 77 West Wacker Drive, Suite 3900, Chicago, IL 60601, ("Borrower"), and THE NORTHWESTERN MUTUAL LIFE INSURANCE COMPANY, a Wisconsin corporation ("Lender"), whose address for notices is 720 East Wisconsin Avenue, Milwaukee, WI 53202, Attention: Real Estate Investment Department, Reference Loan No. 339937. 15

### RECITALS

A. Tenant is the lessee or successor to the lessee, and Borrower is the lessor or successor to the lessor under a certain lease dated March 15, 1998 as amended by that certain First Amendment dated December 30, 1998, that certain Second Amendment dated September 17, 1999, that certain Third Amendment dated October 30, 2000, that certain Fourth Amendment dated February 28, 2002, that certain Fifth Amendment dated December 31, 2003, certain Sixth Amendment dated July 16, 2007 and that certain Seventh Amendment dated April 23, 2013 (the "Lease").

B. Lender has made, or will make, a mortgage loan to be secured by a mortgage, deed to secure a debt or deed of trust from Borrower for the benefit of Lender (as it may be amended, restated or otherwise modified from time to time, the "Lien Instrument") encumbering the fee title to and/or leasehold interest in the land described in Exhibit A attached hereto and the improvements thereon (collectively, the "Property"), wherein the premises covered by the Lease (the "Demised Premises") are located.

# UNOFFICIAL COPY

C. Borrower and Lender have executed, or will execute, an Absolute Assignment of Leases and Rents (the "Absolute Assignment"), pursuant to which (i) the Lease is assigned to Lender and (ii) Lender grants a license back to Borrower permitting Borrower to collect all rents, income and other sums payable under the Lease until the revocation by Lender of such license, at which time all rents, income and other sums payable under the Lease are to be paid to Lender.

D. Lender has required the execution of this Agreement by Borrower and Tenant as a condition to Lender making the requested mortgage loan or consenting to the Lease.

E. Tenant acknowledges that, as its consideration for entering into this Agreement, Tenant will benefit by entering into an agreement with Lender concerning Tenant's relationship with any purchaser or transferee of the Property (including Lender) in the event of foreclosure of the Lien Instrument or a transfer of the Property by deed in lieu of foreclosure (any such purchaser or transferee and each of their respective successors or assigns is hereinafter referred to as "Successor Landlord").

## AGREEMENT

NOW, THEREFORE, in consideration of the foregoing, the mutual covenants and agreements contained herein, and other good and valuable consideration, the receipt and sufficiency of which are hereby acknowledged, Tenant, Borrower and Lender agree as follows:

1. Tenant and Borrower agree for the benefit of Lender that:
  - (a) Tenant shall not pay, and Borrower shall not accept, any rent or additional rent more than one month in advance;
  - (b) Except as specifically provided in the Lease, Tenant and Borrower will not enter into any agreement for the cancellation of the Lease or the surrender of the Demised Premises without Lender's prior written consent;
  - (c) Tenant and Borrower will not enter into any agreement amending or modifying the Lease without Lender's prior written consent, except for amendments or modifications specifically contemplated in the Lease for confirming the lease commencement date, the rent commencement date, the term, the square footage leased, the renewal or extension of the Lease, or the leasing of additional space at the Property;

# UNOFFICIAL COPY

- (d) Tenant will not terminate the Lease because of a default thereunder by Borrower unless Tenant shall have first given Lender written notice and a reasonable opportunity to cure such default;
- (e) Tenant, upon receipt of notice from Lender that it has exercised its rights under the Absolute Assignment and revoked the license granted to Borrower to collect all rents, income and other sums payable under the Lease, shall pay to Lender all rent and other payments then or thereafter due under the Lease, and any such payments to Lender shall be credited against the rent or other obligations due under the Lease as if made to Borrower;
- (f) Tenant will not conduct any dry cleaning operations on the Demised Premises using chlorinated solvents nor will Tenant use any chlorinated solvents in the operation of their business on the Demised Premises; and
- (g) Tenant shall pay any and all termination fees due and payable under the Lease directly to Lender.

2. The Lease is hereby subordinated in all respects to the Lien Instrument and to all renewals, modifications and extensions thereof, subject to the terms and conditions hereinafter set forth in this Agreement, but Tenant waives, to the fullest extent it may lawfully do so, the provisions of any statute or rule of law now or hereafter in effect that may give or purport to give it any right or election to terminate or otherwise adversely affect the Lease or the obligations of Tenant thereunder by reason of any foreclosure proceeding.

3. Borrower, Tenant and Lender agree that, unless Lender shall otherwise consent in writing, the fee title to, or any leasehold interest in, the Property and the leasehold estate created by the Lease shall not merge but shall remain separate and distinct, notwithstanding the union of said estates either in Borrower or Tenant or any third party by purchase, assignment or otherwise.

4. If the interests of Borrower in the Property are acquired by a Successor Landlord:

- (a) If Tenant shall not then be in default in the payment of rent or other sums due under the Lease or be otherwise in material default under the Lease, the Lease shall not terminate or be terminated and the rights of Tenant thereunder shall continue in full force and effect except as provided in this Agreement;

# UNOFFICIAL COPY

- (b) Tenant agrees to attorn to Successor Landlord as its lessor; Tenant shall be bound under all of the terms, covenants and conditions of the Lease for the balance of the term thereof, including any renewal options which are exercised in accordance with the terms of the Lease;
- (c) The interests so acquired shall not merge with any other interests of Successor Landlord in the Property if such merger would result in the termination of the Lease;
- (d) If, notwithstanding any other provisions of this Agreement, the acquisition by Successor Landlord of the interests of Borrower in the Property results, in whole or part, in the termination of the Lease, there shall be deemed to have been created a lease between Successor Landlord and Tenant on the same terms and conditions as the Lease, except as modified by this Agreement, for the remainder of the term of the Lease with renewal options, if any; and
- (e) Successor Landlord shall be bound to Tenant under all of the terms, covenants and conditions of the Lease, and Tenant shall, from and after Successor Landlord's acquisition of the interests of Borrower in the real estate, have the same remedies against Successor Landlord for the breach of the Lease that Tenant would have had under the Lease against Borrower if the Successor Landlord had not succeeded to the interests of Borrower; provided, however, that Successor Landlord shall not be:
- (i) Liable for the breach of any representations or warranties set forth in the Lease or for any act, omission or obligation of any landlord (including Borrower) or any other party occurring or accruing prior to the date of Successor Landlord's acquisition of the interests of Borrower in the Demised Premises, except for any repair and maintenance obligations of a continuing nature as of the date of such acquisition;
  - (ii) Liable for any obligation to construct any improvements in, or make any alterations to, the Demised Premises, or to reimburse Tenant by way of allowance or otherwise for any such improvements or alterations constructed or made, or to be constructed or made, by or on behalf of Tenant in the Demised Premises;

# UNOFFICIAL COPY

- (iii) Subject to any offsets or defenses which Tenant might have against any landlord (including Borrower) prior to the date of Successor Landlord's acquisition of the interests of Borrower in the Demised Premises;
- (iv) Liable for the return of any security deposit under the Lease unless such security deposit shall have been actually deposited with Successor Landlord;
- (v) Bound to Tenant subsequent to the date upon which Successor Landlord transfers its interest in the Demised Premises to any third party;
- (vi) Liable to Tenant under any indemnification provisions set forth in the Lease; or
- (vii) Liable for any damages in excess of Successor Landlord's equity in the Property.

The provisions of this paragraph shall be effective and self-operative immediately upon Successor Landlord succeeding to the interests of Borrower without the execution of any other instrument.

5. Tenant represents and warrants that Tenant, all persons and entities owning (directly or indirectly) an ownership interest in Tenant and all guarantors of all or any portion of the Lease: (i) are not, and shall not become, a person or entity with whom Lender is restricted from doing business with under regulations of the Office of Foreign Assets Control ("OFAC") of the Department of the Treasury (including, but not limited to, those named on OFAC's Specially Designated Nationals and Blocked Persons list) or under any statute, executive order (including, but not limited to, the September 24, 2001 Executive Order Blocking Property and Prohibiting Transactions With Persons Who Commit, Threaten to Commit, or Support Terrorism), or other governmental action; (ii) are not, and shall not become, a person or entity with whom Lender is restricted from doing business under the International Money Laundering Abatement and Financial Anti-Terrorism Act of 2001 or the regulations or orders thereunder; and (iii) are not knowingly engaged in, and shall not engage in, any dealings or transaction or be otherwise associated with such persons or entities described in (i) and (ii) above.

6. This Agreement may not be modified orally or in any other manner except by an agreement in writing signed by the parties hereto or their respective successors in interest. In the event of any conflict between the terms of this Agreement and the terms of the Lease, the terms of this Agreement shall prevail. This Agreement shall inure to the

# UNOFFICIAL COPY

benefit of and be binding upon the parties hereto, their respective heirs, successors and assigns, and shall remain in full force and effect notwithstanding any renewal, extension, increase, or refinancing of the indebtedness secured by the Lien Instrument, without further confirmation. Upon recorded satisfaction of the Lien Instrument, this Agreement shall become null and void and be of no further effect.

IN WITNESS WHEREOF, the parties hereto have executed this Agreement as of the day and year first above written.

TENANT: McGUIRE WOODS LLP

By: [Signature]  
SHARON B ROSS


Attest: DIRECTOR OF ADMIN OPERATIONS  
Secretary

STATE OF Virginia )  
City ) ss.  
COUNTY OF Richmond )

The foregoing instrument was acknowledged before me this 16<sup>th</sup> day of August, 2013, by Sharon B. Ross the Director of Admin Operations. MCGUIREWOODS, LLP, a Virginia limited liability partnership and acknowledged the execution of the foregoing instrument as the act and deed of said limited liability company.

My commission expires: 6/30/2016

[Signature]  
Notary Public



Signatures of Borrower and Lender continued on following pages)

# UNOFFICIAL COPY

*(Signatures continued)*

BORROWER: 77 WEST WACKER DRIVE, LLC, a  
Delaware limited liability company

By: *Stephen A. Mitchell*  
Name: Stephen A. Mitchell  
Its: Manager

Property of Cook County Clerk's Office

OHIO  
STATE OF ~~ILLINOIS~~ )  
  )ss.  
COUNTY OF ~~FRANKLIN~~ )

The foregoing instrument was acknowledged before me this 27<sup>th</sup> day of August, 2013, by Stephen A. Mitchell the Manager, of 77 WEST WACKER DRIVE, LLC, a Delaware limited liability company and acknowledged the execution of the foregoing instrument as the act and deed of said limited liability company.

My commission expires:

*TS*  
Notary Public



THOMAS S. COUNTS, Attorney At Law  
NOTARY PUBLIC, STATE OF OHIO  
My commission has no expiration date  
Section 147.08 R.C.


*(Signature of Lender continued on following pages)*

# UNOFFICIAL COPY

*(Signatures continued)*

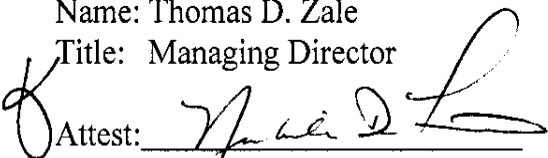
LENDER: THE NORTHWESTERN MUTUAL LIFE  
INSURANCE COMPANY, a Wisconsin  
corporation

By: Northwestern Mutual Real Estate  
Investments, LLC, a Delaware  
limited liability company, its  
wholly-owned affiliate and  
authorized representative

By: 

Name: Thomas D. Zale

Title: Managing Director

Attest: 

Name: Nicholas DeFino


Its: Assistant Secretary

Property of Cook County Clerk's Office

STATE OF WISCONSIN )  
 )ss.  
COUNTY OF MILWAUKEE )

The foregoing instrument was acknowledged before me this 26<sup>th</sup> day of August, 2013, by Thomas D. Zale and Nicholas DeFino the Managing Director and Assistant Secretary respectively, of Northwestern Mutual Real Estate Investments, LLC, on behalf of THE NORTHWESTERN MUTUAL LIFE INSURANCE COMPANY and acknowledged the execution of the foregoing instrument as the act and deed of said corporation.

My commission expires: March 13, 2016

  
Janet M. Szukalski, Notary Public

JANET M. SZUKALSKI  
NOTARY PUBLIC  
STATE OF WISCONSIN



# UNOFFICIAL COPY

## EXHIBIT "A"

(Description of Property)

THE PROPERTY LOCATED IN THE COUNTY OF COOK, STATE OF ILLINOIS,  
DESCRIBED AS FOLLOWS:

A. FEE SIMPLE AS TO PARCELS 1, 2, AND 4;

SAID PARCELS 1, 2, AND 4 BEING DESCRIBED AS FOLLOWS:

PARCEL 1:

LOT 3 (EXCEPT THE LAST 20.50 FEET THEREOF); TOGETHER WITH THE NORTH 1.00 FOOT OF THE ORIGINAL 18-FOOT ALLEY LYING SOUTH OF AND ADJOINING THE SOUTH LINE OF SAID LOT 3 IN BLOCK 17 IN THE ORIGINAL TOWN OF CHICAGO IN SECTION 9, TOWNSHIP 39 NORTH, RANGE 14, EAST OF THE THIRD PRINCIPAL MERIDIAN, IN COOK COUNTY, ILLINOIS.

AND

LOTS 1 TO 9, BOTH INCLUSIVE, IN THE SUBDIVISION OF LOT 4; TOGETHER WITH THE NORTH 1.50 FEET OF THE ORIGINAL 18-FOOT ALLEY LYING SOUTH OF AND ADJOINING THE SOUTH LINE OF SAID SUBDIVISION OF LOT 4 IN BLOCK 17 IN THE ORIGINAL TOWN OF CHICAGO IN SECTION 9, TOWNSHIP 39 NORTH, RANGE 14, EAST OF THE THIRD PRINCIPAL MERIDIAN, IN COOK COUNTY, ILLINOIS.

PARCEL 2:

THAT PART OF THE WEST 1/2 OF NORTH GARVEY COURT (SAID NORTH GARVEY COURT BEING THE WEST 1/2 OF LOT 2 AND THE EAST 20.50 FEET OF LOT 3; TOGETHER WITH THE NORTH 1.00 FOOT OF THE ORIGINAL 18-FOOT ALLEY LYING SOUTH OF AND ADJOINING THE SOUTH LINE OF THE AFORESAID PARTS OF LOTS 2 AND 3; THE SOUTH LINE OF SAID 1.00 FOOT STRIP, BEING THE NORTH LINE OF WEST HADDOCK PLACE AS ESTABLISHED BY ORDINANCE PASSED SEPTEMBER 17, 1852) LYING ABOVE AN INCLINED PLANE HAVING AN ELEVATION OF +17.26 FEET ABOVE THE CHICAGO CITY DATUM, MEASURED ALONG THE NORTH LINE OF BLOCK 17 AND HAVING AN ELEVATION OF +21.23 FEET ABOVE THE CHICAGO CITY DATUM, MEASURED ALONG THE NORTH LINE OF WEST HADDOCK PLACE ALL IN BLOCK 17, (AS VACATED BY THE CITY OF CHICAGO IN AN ORDINANCE PASSED MARCH 21, 1990 AND RECORDED APRIL 11, 1990 AS DOCUMENT 90164868), IN THE ORIGINAL TOWN OF CHICAGO IN SECTION 9, TOWNSHIP 39 NORTH, RANGE 14, EAST OF THE THIRD PRINCIPAL MERIDIAN, IN COOK COUNTY, ILLINOIS.

# UNOFFICIAL COPY

## PARCEL 4:

THAT PART OF WEST HADDOCK PLACE AS ESTABLISHED BY ORDINANCE PASSED SEPTEMBER 17, 1852; TOGETHER WITH THE SOUTH 1.50 FEET OF THE ORIGINAL 18-FOOT ALLEY LYING NORTH OF AND ADJOINING THE NORTH LINE OF LOT 1 IN THE ASSESSOR'S DIVISION OF LOT 5 IN BLOCK 17; ALSO, THE SOUTH 1.00 FOOT OF SAID ORIGINAL 18-FOOT ALLEY LYING NORTH OF AND ADJOINING THE NORTH LINE OF LOT 6 IN BLOCK 17, ALL TAKEN AS ONE TRACT, LYING WEST OF THE SOUTHERLY EXTENSION OF THE WEST LINE OF THE EAST 20.50 FEET OF LOT 3 IN SAID BLOCK 17 AND LYING EAST OF THE WEST LINE OF BLOCK 17 AND ITS EXTENSIONS, (AS VACATED BY THE CITY OF CHICAGO IN AN ORDINANCE PASSED MARCH 21, 1990 AND RECORDED APRIL 11, 1990 AS DOCUMENT 90164868) IN THE ORIGINAL TOWN OF CHICAGO IN SECTION 9, TOWNSHIP 39 NORTH, RANGE 14, EAST OF THE THIRD PRINCIPAL MERIDIAN, IN COOK COUNTY, ILLINOIS.

B. THE LEASEHOLD ESTATE CREATED BY THE INSTRUMENT HEREIN REFERRED TO AS "LEASE," EXECUTED BY AMERICAN NATIONAL BANK AND TRUST COMPANY OF CHICAGO, AS TRUSTEE UNDER TRUST AGREEMENT DATED NOVEMBER 26, 1985, AND KNOWN AS TRUST NUMBER 66121, AS LESSOR, AND 77 WEST WACKER LIMITED PARTNERSHIP, AN ILLINOIS LIMITED PARTNERSHIP, AS LESSEE, DATED MARCH 7, 1991, WHICH LEASE WAS RECORDED MARCH 18, 1991, AS DOCUMENT 91119739 AND WHICH DEMISED PARCEL 7 FOR A TERM OF YEARS AS SET FORTH THEREIN, AND DEMISED THE "APPURTENANT RIGHTS" SET FORTH IN PARCEL B OF EXHIBIT 'B' TO SAID LEASE OVER PARCEL 10 FOR SAID TERM, AS AFFECTED BY THE MEMORANDUM OF ASSIGNMENT OF INTEREST IN LEASE AND SUBLEASE RECORDED OCTOBER 6, 1999, AS DOCUMENT 99946792 AND RE-RECORDED FEBRUARY 22, 2000, AS DOCUMENT 00129948, TO 77 WEST WACKER DRIVE, L.L.C., A DELAWARE LIMITED LIABILITY COMPANY.

SAID PARCELS 7 AND 10 BEING DESCRIBED AS FOLLOWS:

## PARCEL 7:

THE PROPERTY AND SPACE WHICH LIES BETWEEN HORIZONTAL PLANES WHICH ARE +50.63 FEET AND +80.63 FEET, RESPECTIVELY ABOVE THE CHICAGO CITY DATUM, AND WHICH IS ENCLOSED BY VERTICAL PLANES EXTENDING UPWARD FROM THE BOUNDARIES, AT THE SURFACE OF THE EARTH, OF THAT PART OF BLOCK 17 IN THE ORIGINAL TOWN OF CHICAGO, IN THE SOUTHEAST 1/4 OF SECTION 9, TOWNSHIP 39 NORTH, RANGE 14, EAST OF THE THIRD PRINCIPAL MERIDIAN, BOUNDED AND DESCRIBED AS FOLLOWS:

ALL OF SUB-LOTS 1 TO 7 AND THE ALLEY IN THE ASSESSOR'S DIVISION OF LOT 5 IN BLOCK 17 IN THE ORIGINAL TOWN OF CHICAGO; ALSO, LOT 6 (EXCEPT THE EAST 20.00 FEET THEREOF) IN BLOCK 17 IN THE ORIGINAL TOWN OF CHICAGO

# UNOFFICIAL COPY

ALL IN THE SOUTHEAST 1/4 OF SECTION 9, TOWNSHIP 39 NORTH, RANGE 14, EAST OF THE THIRD PRINCIPAL MERIDIAN, IN COOK COUNTY, ILLINOIS.

PARCEL 10:

THAT PART OF THE LAND DESCRIBED BELOW WHICH IS DEMISED AS APPURTENANT RIGHTS IN THE LEASE NOTED ABOVE:

THAT PART OF BLOCK 17 IN THE ORIGINAL TOWN OF CHICAGO IN THE SOUTHEAST 1/4 OF SECTION 9, TOWNSHIP 39 NORTH, RANGE 14 EAST OF THE THIRD PRINCIPAL MERIDIAN, BOUNDED AND DESCRIBED AS FOLLOWS:

ALL OF SUB-LOTS 1 TO 7, AND THE ALLEY IN THE ASSESSOR'S DIVISION OF LOT 5 IN BLOCK 17 IN THE ORIGINAL TOWN OF CHICAGO; ALSO LOT 6 (EXCEPT THE EAST 20.00 FEET THEREOF) IN BLOCK 17 IN THE ORIGINAL TOWN OF CHICAGO; ALL IN THE SOUTHEAST 1/4 OF SECTION 9, TOWNSHIP 39 NORTH, RANGE 14, EAST OF THE THIRD PRINCIPAL MERIDIAN, EXCEPT THAT PART WHICH LIES BETWEEN HORIZONTAL PLANES, WHICH ARE 50.63 FEET AND 80.63 FEET, RESPECTIVELY, ABOVE CHICAGO DATUM.

C. EASEMENT APPURTENANT TO AND FOR THE BENEFIT OF PARCELS 1, 2, AND 4 CREATED BY THE GRANT OF EASEMENT RECORDED AS DOCUMENT 90164870, AS AMENDED BY DOCUMENT 91096330 FOR INGRESS, EGRESS, CONSTRUCTION, USE, AND MAINTENANCE OF A PLAZA WALKWAY OVER PARCELS 3 AND 5,

SAID PARCELS 3 AND 5, BEING DESCRIBED AS FOLLOWS:

PARCEL 3:

THAT PART OF THE EAST 1/2 OF NORTH GARVEY COURT (SAID NORTH GARVEY COURT BEING THE WEST 1/2 OF LOT 2 AND THE EAST 20.50 FEET OF LOT 3; TOGETHER WITH THE NORTH 1.00 FOOT OF THE ORIGINAL 18-FOOT ALLEY LYING SOUTH OF AND ADJOINING THE SOUTH LINE OF THE AFORESAID PARTS OF LOTS 2 AND 3, THE SOUTH LINE OF SAID 1.00 FOOT STRIP BEING THE NORTH LINE OF WEST HADDOCK PLACE AS ESTABLISHED BY ORDINANCE PASSED SEPTEMBER 17, 1852) LYING ABOVE AN INCLINED PLANE HAVING AN ELEVATION OF +17.26 FEET ABOVE THE CHICAGO CITY DATUM, MEASURED ALONG THE NORTH LINE OF BLOCK 17 AND HAVING AN ELEVATION OF +21.23 FEET ABOVE THE CHICAGO CITY DATUM, MEASURED ALONG THE NORTH LINE OF WEST HADDOCK PLACE AND LYING BELOW AN INCLINED PLANE HAVING AN ELEVATION OF 47.26 FEET ABOVE CHICAGO CITY DATUM, MEASURED ALONG THE NORTH LINE OF SAID BLOCK 17 AND HAVING AN ELEVATION OF +51.23 FEET ABOVE CHICAGO CITY DATUM, MEASURED ALONG THE NORTH LINE OF WEST HADDOCK PLACE, ALL IN BLOCK 17 IN THE ORIGINAL TOWN OF CHICAGO, IN SECTION 9, TOWNSHIP 39 NORTH, RANGE 14, EAST OF THE THIRD PRINCIPAL MERIDIAN, IN COOK COUNTY, ILLINOIS.

# UNOFFICIAL COPY

## PARCEL 5:

THAT PART OF WEST HADDOCK PLACE AS ESTABLISHED BY ORDINANCE PASSED SEPTEMBER 17, 1852; TOGETHER WITH THE SOUTH 1.00 FOOT OF THE ORIGINAL 18-FOOT ALLEY LYING NORTH OF AND ADJOINING THE NORTH LINE OF THE WEST 1/2 OF LOT 7 AND THE NORTH LINE OF THE EAST 20.50 FEET OF LOT 6 ALL TAKEN AS ONE TRACT LYING EAST OF THE SOUTHERLY EXTENSION OF THE WEST LINE OF THE EAST 20.50 FEET OF LOT 3 IN BLOCK 17 IN THE ORIGINAL TOWN OF CHICAGO, LYING WEST OF THE SOUTHERLY EXTENSION OF THE EAST LINE OF THE WEST 1/2 OF LOT 2 IN SAID BLOCK 17, LYING ABOVE AN INCLINED PLANE, HAVING AN ELEVATION OF +21.23 FEET ABOVE CHICAGO CITY DATUM, MEASURED ALONG THE NORTH LINE OF WEST HADDOCK PLACE AFORESAID, AND HAVING AN ELEVATION OF +21.72 FEET ABOVE CHICAGO CITY DATUM, MEASURED ALONG THE SOUTH LINE OF THE ORIGINAL 18-FOOT ALLEY AFORESAID, AND LYING BELOW AN INCLINED PLANE, HAVING AN ELEVATION OF +71.23 FEET ABOVE CHICAGO CITY DATUM, MEASURED ALONG THE NORTH LINE OF WEST HADDOCK PLACE AFORESAID, AND HAVING AN ELEVATION OF +71.72 FEET ABOVE CHICAGO CITY DATUM, MEASURED ALONG THE SOUTH LINE OF THE ORIGINAL 18-FOOT ALLEY AFORESAID, ALL IN SECTION 9, TOWNSHIP 39 NORTH, RANGE 14, EAST OF THE THIRD PRINCIPAL MERIDIAN, IN COOK COUNTY, ILLINOIS.

D. EASEMENTS FOR SUPPORT AS CREATED BY GRANT OF EASEMENT RECORDED AS DOCUMENT 90164870 AS AMENDED BY DOCUMENT 91096330 OVER PARCEL 6, SAID PARCEL 6, BEING DESCRIBED AS FOLLOWS:

## PARCEL 6:

THAT PART OF GARVEY COURT DEPICTED IN EXHIBIT "B" OF THE GRANT OF EASEMENT RECORDED AS DOCUMENT 90164870 AS AMENDED BY DOCUMENT 91096330.

E. RECIPROCAL EASEMENT AGREEMENT DATED DECEMBER 5, 1990, AND RECORDED AS DOCUMENT 91092145 MADE BY AND BETWEEN CHICAGO TITLE AND TRUST COMPANY, AS TRUSTEE UNDER TRUST AGREEMENT DATED NOVEMBER 12, 1986, AND KNOWN AS TRUST NO. 1088617, AND 77 WEST WACKER LIMITED PARTNERSHIP, AN ILLINOIS LIMITED PARTNERSHIP, FOR A JOINT ACCESS STAIRWAY CONNECTING THE TWO PARTIES PROPERTY AS SPECIFICALLY DESCRIBED IN SAID INSTRUMENT OVER PARCEL 8,

SAID PARCEL 8, BEING DESCRIBED AS FOLLOWS:

## PARCEL 8:

THAT PORTION OF THE LAND DESCRIBED BELOW (THE STAIRWAY LAND)

# UNOFFICIAL COPY

SUBJECT TO THE EASEMENT SET FORTH IN PARAGRAPH "E" ABOVE:

LOT 1 AND THE EAST 1/2 OF LOT 2 IN BLOCK 17 OF THE ORIGINAL TOWN OF CHICAGO IN SECTION 9, TOWNSHIP 39 NORTH, RANGE 14, EAST OF THE THIRD PRINCIPAL MERIDIAN, IN COOK COUNTY, ILLINOIS

AND

A STRIP OF LAND LYING SOUTH OF AND ADJOINING LOT 1 AND THE EAST 1/2 OF LOT 2 IN BLOCK 17 OF THE ORIGINAL TOWN OF CHICAGO BOUNDED ON THE NORTH BY THE SOUTH LINE OF SAID LOTS AND ON THE SOUTH BY THE NORTH LINE OF PUBLIC ALLEY AS NARROWED BY ORDINANCE OF THE COMMON COUNCIL OF THE CITY OF CHICAGO PASSED SEPTEMBER 17, 1852, ALL IN COOK COUNTY, ILLINOIS.

F. EASEMENTS OVER PARCEL 9 AS SET FORTH IN AGREEMENT BY AND AMONG AMERICAN NATIONAL BANK AND TRUST COMPANY OF CHICAGO, AS TRUSTEE UNDER TRUST AGREEMENT DATED NOVEMBER 26, 1985, AND KNOWN AS TRUST NUMBER 66121, 200 NORTH DEARBORN PARTNERSHIP, AMERICAN NATIONAL BANK AND TRUST COMPANY OF CHICAGO, AS TRUSTEE UNDER TRUST AGREEMENT DATED DECEMBER 19, 1989, AND KNOWN AS TRUST NUMBER 11025-08, AND 77 WEST WACKER LIMITED PARTNERSHIP, DATED DECEMBER 31, 1990, AND RECORDED MARCH 18, 1991, AS DOCUMENT 91119736, FOR WALL OPENINGS; USING, CONSTRUCTING, MAINTAINING, REPAIRING, RECONSTRUCTING, AND RENEWING THE PLAZA, AND EXTENDING AND CONTINUING THE PLAZA; AND FOR "WALL WORK" AS THEREIN DEFINED,

SAID PARCEL 9 BEING DESCRIBED AS FOLLOWS:

PARCEL 9:

THAT PORTION OF THE LAND DESCRIBED BELOW (THE WALL LAND) SUBJECT TO THE EASEMENTS SET FORTH IN PARAGRAPH "F" ABOVE:

ALL OF SUB-LOTS 1 TO 7 AND THE ALLEY IN THE ASSESSOR'S DIVISION OF LOT 5 IN BLOCK 17 IN THE ORIGINAL TOWN OF CHICAGO; ALSO LOT 6 (EXCEPT THE EAST 20.00 FEET THEREOF) IN BLOCK 17 IN THE ORIGINAL TOWN OF CHICAGO ALL IN THE SOUTHEAST 1/4 OF SECTION 9, TOWNSHIP 39 NORTH, RANGE 14, EAST OF THE THIRD PRINCIPAL MERIDIAN, IN COOK COUNTY, ILLINOIS.

G. SUPPORT AND INGRESS AND EGRESS EASEMENTS AS CREATED BY AGREEMENT DATED OCTOBER 22, 1991, AND RECORDED MARCH 26, 1992, AS DOCUMENT 92199746 AMONG AMERICAN NATIONAL BANK AND TRUST COMPANY OF CHICAGO, AS TRUSTEE UNDER TRUST AGREEMENT DATED JUNE 18, 1991, AND KNOWN AS TRUST NUMBER 52947, AND OTHERS OVER THOSE PORTIONS OF PARCELS 11A AND 11B, WHICH ARE SET FORTH IN SAID

# UNOFFICIAL COPY

AGREEMENT;

SAID PARCEL 11, BEING DESCRIBED BELOW.

H. CONSTRUCTION, REPAIR, SUPPORT, AND INGRESS AND EGRESS EASEMENTS AS CREATED BY AGREEMENT DATED OCTOBER 22, 1991, AND RECORDED NOVEMBER 12, 1991 AS DOCUMENT 91591893 AMONG AMERICAN NATIONAL BANK AND TRUST COMPANY OF CHICAGO, AS TRUSTEE UNDER TRUST AGREEMENT DATED NOVEMBER 26, 1985, KNOWN AS TRUST NUMBER 66121 AND OTHERS OVER THOSE PORTIONS OF PARCEL 11A, WHICH ARE SET FORTH IN SAID AGREEMENT,

SAID PARCEL 11, BEING DESCRIBED BELOW.

I. RIGHT TO PARK 160 CARS ON THOSE PORTIONS OF PARCEL 11B, AS SET FORTH IN PARKING AGREEMENT DATED OCTOBER 22, 1991 AND RECORDED APRIL 17, 1992 AS DOCUMENT 92280477 AMONG AMERICAN NATIONAL BANK AND TRUST COMPANY OF CHICAGO AS TRUSTEE UNDER TRUST AGREEMENT DATED JUNE 18, 1991 AND KNOWN AS TRUST NUMBER 52947, 77 WEST WACKER LIMITED PARTNERSHIP, AND OTHERS;

SAID PARCEL 11, BEING DESCRIBED BELOW.

SAID PARCEL 11 BEING DESCRIBED, AS FOLLOWS:

PARCEL 11:

11A. ALL OF SUBLOTS 1 TO 7 AND THE ALLEY IN ASSESSOR'S DIVISION OF LOT 5 IN BLOCK 17 IN THE ORIGINAL TOWN OF CHICAGO;

ALSO

LOT 6 (EXCEPT THE EAST 20.00 FEET THEREOF) IN SAID BLOCK 17;

ALSO

ALL OF SUB-LOTS 1 TO 8 IN THE SUBDIVISION OF LOT 8 IN SAID BLOCK 17 ALL IN THE SOUTHEAST 1/4 OF SECTION 9, TOWNSHIP 39 NORTH, RANGE 14, EAST OF THE THIRD PRINCIPAL MERIDIAN, IN COOK COUNTY, ILLINOIS.

ALSO

THE NORTH 111.00 FEET OF THE EAST 1/2 OF LOT 7 (AS SUCH EAST 1/2 IS MEASURED ALONG THE SOUTH LINE OF LOT 7), LYING ABOVE A HORIZONTAL PLANE HAVING AN ELEVATION OF +22.00 FEET ABOVE CHICAGO CITY DATUM;

# UNOFFICIAL COPY

THE SOUTH 16.00 FEET OF THE NORTH 127.00 FEET OF THE EAST 1/2 OF LOT 7 (AS SUCH EAST 1/2 IS MEASURED ALONG THE SOUTH LINE OF LOT 7), LYING ABOVE A HORIZONTAL PLANE HAVING AN ELEVATION OF +14.66 FEET ABOVE CHICAGO CITY DATUM;

THAT PART OF THE EAST 1/2 OF LOT 7 (AS SUCH EAST 1/2 IS MEASURED ALONG THE SOUTH LINE OF LOT 7) EXCEPT THE NORTH 127.00 FEET THEREOF, LYING ABOVE A HORIZONTAL PLANE HAVING AN ELEVATION OF +12.66 FEET ABOVE CHICAGO CITY DATUM;

THE EAST 29.00 FEET OF LOT 6 AND THE WEST 1/2 OF LOT 7 (AS SUCH WEST 1/2 IS MEASURED ALONG THE SOUTH LINE OF LOT 7), LYING ABOVE A HORIZONTAL PLANE HAVING AN ELEVATION OF +29.00 FEET ABOVE CHICAGO CITY DATUM;

ALL IN BLOCK 17 IN THE ORIGINAL TOWN OF CHICAGO IN THE SOUTHEAST 1/4 OF SECTION 9, TOWNSHIP 39 NORTH RANGE 14, EAST OF THE THIRD PRINCIPAL MERIDIAN, IN COOK COUNTY, ILLINOIS.

11B. LOT 27 IN LOOP TRANSPORTATION CENTER SUBDIVISION OF PART OF BLOCK 18 IN ORIGINAL TOWN OF CHICAGO IN THE SOUTHEAST 1/4 OF SECTION 9, TOWNSHIP 39 NORTH, RANGE 14, EAST OF THE THIRD PRINCIPAL MERIDIAN, IN COOK COUNTY, ILLINOIS.

Commonly known as 77 West Wacker Drive, Chicago, Illinois and Permanent Index Numbers

17-09-421-006-0000  
17-09-421-007-0000  
17-09-421-008-0000  
17-09-421-012-0000  
17-09-421-013-0000  
17-09-421-014-0000  
17-09-421-015-0000  
17-09-421-016-0000  
17-09-421-018-0000  
17-09-422-009-0000  
17-09-422-011-0000  
17-09-422-010-0000  
17-09-422-012-0000