



Doc#: 1325428007 Fee: \$48.00  
RHSP Fee: \$9.00 RPRF Fee: \$1.00  
Karen A. Yarbrough  
Cook County Recorder of Deeds  
Date: 09/11/2013 10:05 AM Pg: 1 of 8

This document was prepared by:  
Arthur H. Evans, Esq.  
Evans, Loewenstein, Shimanovsky  
& Moscardini, Ltd.  
130 South Jefferson Street  
Suite 350  
Chicago, Illinois 60661

After recording, mail to:

Judy L. DeAngelis, Esq.  
767 Walton Lane  
Grayslake, IL 60030

**SPECIAL WARRANTY DEED**


**THIS SPECIAL WARRANTY DEED**, is made as of June 13, 2013, between NM Project Company, LLC, a Delaware limited liability company ("Grantor"), having an address at 118 East Erie Street, Chicago, Illinois 60611, and Chicago Title Land Trust, as Trustee of Trust No. 8002361830 ("Grantee").

**WITNESSETH**, that Grantor, for and in consideration of the sum of TEN DOLLARS (\$10.00) and other good and valuable consideration in hand paid by Grantee(s), the receipt and sufficiency of which is hereby acknowledged, by these presents does GRANT, BARGAIN AND SELL unto Grantee, and to its successors and assigns, **FOREVER**, all of the following described real estate, situated in the County of Cook and State of Illinois known and described as follows ("Real Estate"), to-wit:



See Exhibit A attached hereto and by this reference made a part hereof.

Together with all and singular the hereditaments and appurtenances thereunto belonging, or in anywise appertaining, and the reversion and reversions, remainder and remainders, rents, issues and profits thereof, and all the estate, right, title, interest, claim or demand whatsoever, of Grantor, either in law or equity, of, in and to the above-described Real Estate, with the hereditaments and appurtenances: **TO HAVE AND TO HOLD** the said Real Estate, with the appurtenances, unto Grantee, and its successors and assigns forever.

And Grantor, for itself, and its successors, does covenant, promise and agree and with Grantee, and to its successors and assigns that is has not done or suffered to be done, anything whereby the Real Estate hereby granted is, or may be, in any manner encumbered or charged, except as herein recited; and that it **WILL WARRANT AND FOREVER DEFEND**, the title and quiet possession to the Real Estate against all persons lawfully claiming, or to claim the same, by, through or under Grantor, subject only to all covenants, restrictions, easements, reservations and other exceptions set forth in Exhibit B attached hereto and by this reference made a part hereof.

REAL ESTATE TRANSFER	06/17/2013
 CHICAGO:	\$19,500.00
CTA:	\$7,800.00
<b>TOTAL:</b>	<b>\$27,300.00</b>

17-10-109-003-0000 | 20130601603826 | GA6RBF

REAL ESTATE TRANSFER	06/17/2013
  COOK:	\$1,300.00
ILLINOIS:	\$2,600.00
<b>TOTAL:</b>	<b>\$3,900.00</b>

17-10-109-003-0000 | 20130601603826 | CL5CEW

S N  
P 6  
S N  
SCY  
INT AB

UP NOTARBS FBK 1001  
SA 9478520  
020876 AS  
CN


# UNOFFICIAL COPY

**IN WITNESS WHEREOF**, Grantor has hereto caused the foregoing Special Warranty Deed to be signed and delivered as of the day and year first above written.

NM Project Company, LLC, a Delaware limited liability company

By: 664 N Michigan LLC, a Delaware limited liability company, its Authorized Representative

By: Prism Real Estate Equities V, LLC, an Illinois limited liability company, its Manager

By:   
Print Name: BRUCE R. SCHULTZ  
Its: Managing Member

Property of Cook County Clerk's Office

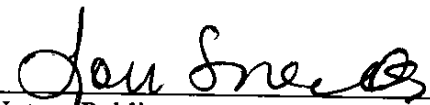
### ACKNOWLEDGMENT


STATE OF ILLINOIS     )  
  ) SS.  
COUNTY OF COOK     )

I, LORI SMUCKLER, a Notary Public in and for said County, in the State aforesaid, DO HEREBY CERTIFY THAT Bruce R. Schultz, personally known to me to be the Managing Member of Prism Real Estate Equities V, LLC, an Illinois limited liability company, the Manager of 664 N Michigan LLC, a Delaware limited liability company, the Authorized Representative of NM Project Company, LLC, a Delaware limited liability company, appeared before me this day in person and acknowledged that as such Managing Member he signed and delivered the said instrument as the free and voluntary act of said company, as the Managing Member of said company for the uses and purposes therein set forth.

**GIVEN** under my hand and notarial seal, this 13<sup>th</sup> day of June, 2013.

Commission expires 5/4/14

  
Notary Public



# UNOFFICIAL COPY

## Exhibit A

### Legal Description

PARCEL 1: UNIT NUMBER 30E IN THE RESIDENCES CONDOMINIUM ON THE MAGNIFICENT MILE AS DELINEATED ON A SURVEY OF THE FOLLOWING DESCRIBED REAL ESTATE: PART OF THE EAST 1/2 OF BLOCK 41 (EXCEPT THE EAST 75 FEET THEREOF) IN KINZIE'S ADDITION, BEING A SUBDIVISION OF THE NORTH FRACTIONAL SECTION 10, TOWNSHIP 3 9 NORTH, RANGE 14 EAST OF THE THIRD PRINCIPAL MERIDIAN, IN COOK COUNTY, ILLINOIS TOGETHER WITH AND EASEMENTS FOR THE BENEFIT OF PARCELS 1 AND 3 AND OTHER PROPERTY FOR ALLEY, BUILDING FOOTINGS AND FUEL TANKS AS CREATED BY AND GRANTED IN DOCUMENT NUMBERS 1289994 9 AND 14659909; WHICH SURVEY IS ATTACHED AS EXHIBIT "A" TO THE DECLARATION OF CONDOMINIUM RECORDED AS DOCUMENT NUMBER 1305145069, TOGETHER WITH ITS UNDIVIDED PERCENTAGE INTEREST IN THE COMMON ELEMENTS, ALL IN COOK COUNTY, ILLINOIS.

PARCEL 2: THE EXCLUSIVE RIGHT TO THE USE OF S-64, A LIMITED COMMON ELEMENT AS DELINEATED ON THE SURVEY ATTACHED TO THE DECLARATION AFORESAID RECORDED AS DOCUMENT NUMBER 1305145069.

PARCEL 3: PARKING UNIT P313 IN THE 670 PARKING CONDOMINIUM AS DELINEATED ON THE SURVEY OF THE FOLLOWING DESCRIBED REAL ESTATE: PART OF KINZIE'S ADDITION TO CHICAGO IN SECTION 10, TOWNSHIP 39 NORTH, RANGE 14 EAST OF THE THIRD PRINCIPAL MERIDIAN; WHICH SURVEY IS ATTACHED AS AN EXHIBIT TO THE DECLARATION OF CONDOMINIUM RECORDED AS DOCUMENT NUMBER 1305145070, TOGETHER WITH ITS UNDIVIDED PERCENTAGE INTEREST IN THE COMMON ELEMENTS, ALL IN COOK COUNTY, ILLINOIS.

PARCEL 4: NON-EXCLUSIVE EASEMENTS FOR THE BENEFIT OF PARCELS 1, 2 AND 3 FOR INGRESS, EGRESS, SUPPORT, USE AND ENJOYMENT AS SET FORTH IN AND CREATED BY THE DECLARATION OF COVENANTS, CONDITIONS, RESTRICTIONS AND EASEMENTS RECORDED FEBRUARY 15, 2013 AS DOCUMENT NUMBER 1304622102.

Property Address: 118 East Erie Street, Unit 30E & P313, Chicago, IL 60611

PIN#s: 17-10-109-003-0000; 17-10-109-004-0000 & 17-10-109-008-0000

"GRANTOR ALSO HEREBY GRANTS TO THE GRANTEE, ITS SUCCESSORS AND ASSIGNS, AS RIGHTS AND EASEMENTS APPURTENANT TO THE ABOVE DESCRIBED REAL ESTATE, THE RIGHTS AND EASEMENTS FOR THE BENEFIT OF SAID PROPERTY SET FORTH IN THE DECLARATION OF CONDOMINIUM, AFORESAID, AND GRANTOR RESERVES TO ITSELF, ITS SUCCESSORS AND ASSIGNS, THE RIGHTS AND EASEMENTS SET FORTH IN SAID DECLARATION FOR THE BENEFIT OF THE REMAINING PROPERTY DESCRIBED THEREIN.

THIS DEED IS SUBJECT TO ALL RIGHTS, EASEMENTS, COVENANTS, CONDITIONS, RESTRICTIONS AND RESERVATIONS CONTAINED IN SAID DECLARATION THE SAME AS THOUGH THE PROVISIONS OF SAID DECLARATION WERE RECITED AND STIPULATED AT LENGTH HEREIN."

SB

# UNOFFICIAL COPY

## EXHIBIT B

### Permitted Exceptions

- (A) GENERAL REAL ESTATE TAXES NOT DUE AND PAYABLE AT THE TIME OF CLOSING;
- (B) EASEMENT IN FAVOR OF MDE THERMAL TECHNOLOGIES, INC, AND ITS/THEIR RESPECTIVE SUCCESSORS AND ASSIGNS, TO INSTALL, OPERATE AND MAINTAIN ALL EQUIPMENT NECESSARY FOR THE PURPOSE OF SERVING THE LAND AND OTHER PROPERTY, TOGETHER WITH THE RIGHT OF ACCESS TO SAID EQUIPMENT, AND THE PROVISIONS RELATING THERETO CONTAINED IN THE GRANT RECORDED/FILED AS DOCUMENT NO. 1029134045;
- (C) TERMS, PROVISIONS, COVENANTS, CONDITIONS AND OPTIONS CONTAINED IN AND RIGHTS AND EASEMENTS ESTABLISHED BY THE DECLARATION OF CONDOMINIUM OWNERSHIP RECORDED FEBRUARY 20, 2013 AS DOCUMENT NO. 1305145069; AND (B) LIMITATIONS AND CONDITIONS IMPOSED BY THE CONDOMINIUM PROPERTY ACT;
- (AFFECTS PARCELS 1 AND 2)
- (D) TERMS, PROVISIONS, COVENANTS, CONDITIONS AND OPTIONS CONTAINED IN AND RIGHTS AND EASEMENTS ESTABLISHED BY THE DECLARATION OF CONDOMINIUM OWNERSHIP RECORDED FEBRUARY 20, 2013 AS DOCUMENT NO. 1305145070; AND (B) LIMITATIONS AND CONDITIONS IMPOSED BY THE CONDOMINIUM PROPERTY ACT;
- (AFFECTS PARCEL 3)
- (E) TERMS AND PROVISIONS CONTAINED IN THE DECLARATION OF COVENANTS, CONDITIONS, RESTRICTIONS AND RECIPROCAL EASEMENTS RECORDED FEBRUARY 15, 2013 AS DOCUMENT NUMBER 1304022102;
- (F) TERMS, PROVISIONS AND CONDITIONS CONTAINED IN AGREEMENT AND GRANT RECORDED MARCH 27, 1942 AS DOCUMENT NUMBER 12899949 AND AS MODIFIED BY AGREEMENT RECORDED OCTOBER 24, 1949 AS DOCUMENT NUMBER 14659909 RELATING TO AN ALLEY OVER A STRIP OF LAND 18 FEET IN WIDTH AND FOR BUILDING FOOTINGS AND FUEL TANK IN PART THEREOF;
- (G) TERMS AND PROVISIONS OF THE EASEMENT AGREEMENT DATED OCTOBER 24, 2012 AND RECORDED NOVEMBER 8, 2012 AS DOCUMENT 1231329097 MADE BY AND BETWEEN HCD CHICAGO CORPORATION AND NM PROJECT COMPANY LLC;
- (H) ENCROACHMENT OF ROUNDED MARBLE BASE OF 5 STORY BRICK BUILDING ON THE LAND ONTO LAND EAST AND ADJOINING BY 0.09 TO 0.12 FEET AND OF THE COPING AT THE ROOF BY 0.47 OF A FOOT, AS DISCLOSED BY SURVEY MADE BY CHICAGO GUARANTEE SURVEY COMPANY ORDER NO. 2008-10583 DATED MARCH 14, 2008 AND LAST REVISED APRIL 24, 2008;

# UNOFFICIAL COPY

- (I) ENCROACHMENT OF THE 5 STORY BUILDING LOCATED MAINLY ON THE LAND ONTO THE ADJOINING PROPERTY AS FOLLOWS:
1. THE METAL WINDOW MULLION IS ENCROACHING ONTO THE NORTH BY 1.00.
  2. THE CONCRETE COLUMN ENCROACHING ONTO THE SOUTH BY 0.03 AS A FOOT.
- AS DISCLOSED BY SURVEY OF CHICAGO GUARANTEE SURVEY COMPANY, ORDER NUMBER 2008-10583 DATED MARCH 14, 2008 AND LAST REVISED APRIL 24, 2008;
- (J) AGREEMENT DATED OCTOBER 10, 1950 AND RECORDED OCTOBER 25, 1950 AS DOCUMENT 14 935997 BY RAYMOND MARK, JACK N. PRITZKER AND FANNY L. PRITZKER WITH ROBERT E. NICHOLAS AND ERNEST C. CHRISTIANSEN, TRUSTEES UNDER DECLARATION OF TRUST DATED JULY 11, 1949 AND KNOWN AS TRUST NUMBER 49 FOR USE OF A PARTY WALL AND TERMS AND CONDITIONS CONTAINED THEREIN;
- (AFFECTS UNDERLYING LAND)
- (K) TERMS, PROVISIONS, CONDITIONS AND LIMITATIONS CONTAINED IN THE ORDINANCE PASSED BY THE CITY COUNCIL OF THE CITY OF CHICAGO DESIGNATING THE FARWELL BUILDING AT 664 N. MICHIGAN AVE AS A CHICAGO LANDMARK, A COPY OF WHICH WAS RECORDED MAY 11, 2004 AS DOCUMENT 0413234022;
- (AFFECTS UNDERLYING PARCEL)
- (L) UNRECORDED DESIGNATING ORDINANCE ADOPTED APRIL 11, 2007, IDENTIFIES THE SIGNIFICANT HISTORICAL OR ARCHITECTURAL FEATURES OF THE BUILDING KNOWN AS 664 N. MICHIGAN AVE., ADOPTED BY THE CITY COUNCIL OF THE CITY OF CHICAGO FOR THE PROPOSED DISMANTLEMENT, DEMOLITION, REPAIR AND RECONSTRUCTION OF THE BUILDING, PURSUANT TO THE REDEVELOPMENT AGREEMENT BY AND BETWEEN THE CITY OF CHICAGO THROUGH ITS DEPARTMENT OF PLANNING AND PRISM REAL ESTATE EQUITIES V, L.L.C., AND THE COVENANTS AND AGREEMENTS CONTAINED THEREIN;
- (M) AGREEMENT FOR THE DISMANTLEMENT, DEMOLITION, REPAIR AND RECONSTRUCTION OF THE FARWELL BUILDING DATED MARCH 31, 2008 BY AND BETWEEN THE CITY OF CHICAGO, ACTING BY AND THROUGH ITS DEPARTMENT OF PLANNING AND DEVELOPMENT, AND NM PROJECT COMPANY, LLC AND JOINED BY 664 N MICHIGAN, LLC, AND RECORDED MAY 2, 2008 AS DOCUMENT 0812341011;
- (N) HISTORIC WINDOW IMPROVEMENTS MAINTENANCE AGREEMENT MADE BY AND BETWEEN CITY OF CHICAGO AND NM PROJECT COMPANY, LLC RECORDED FEBRUARY 3, 2010 AS DOCUMENT NUMBER 1003418101;
- (O) COVENANT CONTAINED IN THE DOCUMENT RECORDED JUNE 18, 2010 AS DOCUMENT NO.1016913056 THAT THE MAINTENANCE AND REPAIR OF THE

# UNOFFICIAL COPY

COMMON SEWER LINES LOCATED ANYWHERE ON THE PROPERTY SHALL BE THE RESPONSIBILITY OF THE OWNERS OF THE RESIDENTIAL CONDOMINIUM UNITS TO BE CONSTRUCTED ON THE PROPERTY THROUGH THE RESIDENTIAL ASSOCIATION AND SUCH MAINTENANCE AND REPAIR SHALL NOT BE THE RESPONSIBILITY OF THE CITY OF CHICAGO; SAID DOCUMENT DOES NOT CONTAIN A REVERSIONARY OR FORFEITURE CLAUSE;

(P) ENCROACHMENT BY THE 11 STORY AND BASEMENT BUILDING LOCATED ON THE LAND OVER AND ONTO ADJOINING PROPERTY AS FOLLOWS:

(A) ONTO THE LAND WEST AND ADJOINING BY:

1. THE COPING AT THE 9TH FLOOR BY 0.31 OF A FOOT;

(B) ONTO THE LAND SOUTH AND ADJOINING BY:

1. THE COPING AT THE 9TH FLOOR BY .48 OF A FOOT;

2. THE GRANITE BASE AT THE SOUTHWEST CORNER BY .02 OF A FOOT;

3. THE BALCONY CLOSEST TO THE WEST BOUNDARY OF THE LAND, ENCROACHING ON THE

SOUTH FROM THE SECOND FLOOR BY 0.84 TO 0.85 OF A FOOT FROM CORNER TO CORNER;

4. THE GRANITE BY VARIOUS AMOUNTS FROM 0.31 OF A FOOT TO 0.29 OF A FOOT;

5. THE BALCONY CLOSEST TO THE EAST BOUNDARY OF THE LAND ENCROACHING ON THE

SOUTH BY 0.83 TO 0.84 OF A FOOT;

6. GRANITE BASE AT THE SOUTHEAST CORNER BY .02 OF A FOOT;

7. CANOPIES OVER STOREFRONT WINDOWS BY AN UNDISCLOSED AMOUNT;

8. WALL HYDRANT AND STANDPIPE BY AN UNDISCLOSED AMOUNT;

10. COPING AT 9TH FLOOR BY 0.43 FEET.

(C) ONTO THE LAND EAST AND ADJOINING BY:

1. THE COPING AT 9TH FLOOR BY 0.41 OF A FOOT;

2. THE SOUTHERN MOST CONCRETE BALCONY BY 0.82 FEET;

3. THE GRANITE BY VARIOUS AMOUNTS FROM 0.03 OF A FOOT TO 0.35 OF A FOOT; 4.

THE NORTHERN MOST CONCRETE BALCONY BY 0.86 OF A FOOT TO 0.88 OF A FOOT;

5. SPIGOT BY AN UNDISCLOSED AMOUNT;

6. ROUNDED MARBLE BASE BY 0.12 FEET;

ALL AS DISCLOSED BY SURVEY OF CHICAGO GUARANTEE SURVEY COMPANY, ORDER 2008-10583 DATED MARCH 14, 2008 AND LAST REVISED APRIL 24, 2008; and

(Q) TERMS AND PROVISIONS CONTAINED IN THE PARTY WALL EASEMENT AGREEMENT.