

# UNOFFICIAL COPY

## NOTICE OF LIEN

### USER CHARGE ORDINANCE METROPOLITAN WATER RECLAMATION DISTRICT OF GREATER CHICAGO



Doc#: 1327416040 Fee: \$58.00  
Karen A. Yarbrough  
Cook County Recorder of Deeds  
Date: 10/01/2013 04:06 PM Pg: 1 of 11

Pursuant to the  
Illinois Compiled  
Statutes,  
70 ILCS 2605, et seq.

The undersigned, being the duly authorized Clerk of the Metropolitan Water Reclamation District of Greater Chicago, ("District"), does hereby make and attest, under oath, to the following statements for the purpose of imposing a lien on the real estate legally described in *Exhibit A*, which is attached hereto and made a part hereof, and does hereby claim a lien against same in accordance with the Illinois Compiled Statutes, 70 ILCS 2605, et seq., said real estate commonly known as 9300 S. Sangamon St., Chicago, Illinois 60620-2788 on account of unpaid user charges, penalties and interest as established by the User Charge Ordinance of the METROPOLITAN WATER RECLAMATION DISTRICT OF GREATER CHICAGO.

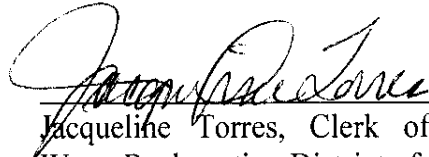
CPC Laboratories, Inc., located on the above premises, failed to file monthly statements with and/or make appropriate monetary remittances to the District as required by said Ordinance. The District, in accordance with its Ordinance, did then issue user charge invoice and did make written demand therefore for services rendered at 9300 S. Sangamon St., Chicago, Illinois 60620-2788. CPC Laboratories, Inc. and owner of record JAVO-MEX I, LLC refused and failed to pay the sum indicated thereon as due and owing. Service or benefits were rendered to the above property by the District for the period January to July 2013 in the amount of \$157,692.17, including interest and penalty, together with any additional accrued interest to date, as provided for in said Ordinance.

Said amount is delinquent and became delinquent at various times in accordance with said bill, a copy of which is attached hereto as *Exhibit B* (less any amounts paid on account), and the terms of this Ordinance.

# UNOFFICIAL COPY


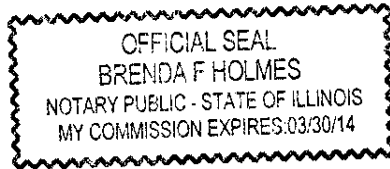
**WHEREFORE**, the District does hereby claim a lien for the amount of said delinquencies against the real estate described herein.

Dated: This 30th day of September, 2013 at Chicago, Illinois.



\_\_\_\_\_  
Jacqueline Torres, Clerk of the Metropolitan  
Water Reclamation District of Greater Chicago

SUBSCRIBED and SWORN TO  
before me this 30th day of  
September, 2013.

  
\_\_\_\_\_  
Notary Public

Property of Cook County Clerk's Office

This instrument prepared by Ronald M. Hill, General Counsel, for the Metropolitan Water Reclamation District of Greater Chicago, 100 East Erie Street, Room 301, Chicago, Illinois 60611-2803.

OFFICIAL BUSINESS OF THE METROPOLITAN WATER RECLAMATION DISTRICT OF GREATER CHICAGO, 100 EAST ERIE STREET, ROOM 301 CHICAGO, ILLINOIS 60611-2803

# UNOFFICIAL COPY

## LEGAL DESCRIPTION

**Property Address:** Commonly known as mailing address 9300 S. Sangamon St.,  
Chicago, Illinois 60620-2788 (93<sup>rd</sup> & Sangamon).

**Tax Identification No.:** 25-05-404-009-0000  
25-05-416-012-0000  
25-05-416-015-0000  
25-05-416-016-0000  
25-05-416-018-0000  
25-05-416-021-0000

**Owner of Record:**

JAVO-MEX I, LLC, AN ILLINOIS LIMITED LIABILITY COMPANY, pursuant to a Trustee's Deed dated April 8, 2002, and recorded May 22, 2002 as Document Number 0020582849, from LaSalle Bank National Association, as successor trustee of UTA dated December 7, 1993, and known as Trust Number 118480.

**Legal Description:**

Parcel 1:

THAT PART OF VACATED LOTS 17 TO 20 BOTH INCLUSIVE IN BLOCK 13 AND OF VACATED SOUTH GENOA AVENUE WEST OF AND ADJOINING SAID LOTS DESCRIBED AS FOLLOWS:

COMMENCING AT THE POINT OF INTERSECTION OF THE WEST LINE OF THE EAST 200.0 FEET OF SAID BLOCK 13 WITH THE SOUTH LINE OF SAID LOT 17; THENCE WEST ON SAID SOUTH LINE AND ITS WESTERLY EXTENSION 168.00 FEET; THENCE NORTH PARALLEL WITH THE EAST LINE OF SAID BLOCK 200.0 FEET; THENCE EAST PARALLEL WITH THE SOUTH LINE OF SAID LOT 17 TO A POINT ON THE WEST LINE OF THE EAST 200.0 FEET OF SAID BLOCK; THENCE SOUTH ALONG SAID WEST LINE OF THE EAST 200.0 FEET OF SAID BLOCK TO THE POINT OF BEGINNING, ALL IN HALSTED STREET ADDITION TO WASHINGTON HEIGHTS, BEING A SUBDIVISION OF LOTS 1, 2 AND 3 OF THE SUBDIVISION OF THAT PART OF THE SOUTH EAST ¼ OF SECTION 5, TOWNSHIP 37 NORTH, RANGE 14, EAST OF THE THIRD PRINCIPAL MERIDIAN, LYING EAST OF THE CHICAGO ROCK ISLAND AND PACIFIC RAILROAD, TOGETHER WITH LOTS 2, 3 AND 4 OF THE SUBDIVISION OF THAT PART OF THE NORTHEAST ¼ OF SECTION 8, TOWNSHIP 37 NORTH, RANGE 14, EAST OF THE THIRD PRINCIPAL MERIDIAN, LYING EAST OF THE CHICAGO, ROCK ISLAND AND PACIFIC RAILROAD, IN COOK COUNTY, ILLINOIS;

PARCEL 2

THAT PART OF BLOCKS 13 AND 14 AND PART OF VACATED SOUTH GENOA AVENUE ADJOINING AND LYING WEST OF BLOCK 15 AND EAST OF BLOCK 14 DESCRIBED AS FOLLOWS: COMMENCING AT THE POINT OF INTERSECTION OF THE WEST LINE OF THE EAST 200.0 FEET OF SAID BLOCK 13 WITH THE SOUTH LINE OF LOT 17 IN SAID BLOCK 13; THENCE WEST ON SAID SOUTH LINE AND ITS WESTERLY EXTENSION 168.0 FEET; THENCE NORTH PARALLEL WITH THE EAST LINE OF SAID BLOCK 13, 200.0 FEET TO THE POINT OF BEGINNING OF THE LAND HEREIN DESCRIBED; THENCE CONTINUING NORTH ON THE LAST DESCRIBED COURSE 80.0 FEET; THENCE EAST PARALLEL WITH THE SOUTH LINE OF SAID LOT 17 AND ITS WESTERLY EXTENSION 168.0 FEET; THENCE SOUTH PARALLEL WITH THE EAST LINE OF SAID BLOCK 13 A DISTANCE OF 30.0 FEET; THENCE WEST 168.0 FEET TO THE POINT OF BEGINNING, ALL IN THE HALSTED STREET ADDITION TO WASHINGTON HEIGHTS, BEING A SUBDIVISION OF BLOCKS 1, 2 AND 3 OF THE SUBDIVISION OF THAT PART OF THE SOUTH EAST ¼ OF SECTION 5, TOWNSHIP 37 NORTH, RANGE 14, EAST OF THE THIRD PRINCIPAL MERIDIAN, LYING EAST OF THE CHICAGO ROCK ISLAND AND PACIFIC RAILROAD; TOGETHER WITH LOTS 2, 3 AND 4 OF THE SUBDIVISION OF THAT PART OF THE NORTHEAST ¼ OF SECTION 8, TOWNSHIP 37 NORTH, RANGE 14, EAST OF THE THIRD PRINCIPAL MERIDIAN, LYING EAST OF THE CHICAGO, ROCK ISLAND AND PACIFIC RAILROAD, IN COOK COUNTY, ILLINOIS;



# UNOFFICIAL COPY

## PARCEL 3:

THAT PART OF BLOCKS 13 AND 14 AND PART OF VACATED SOUTH GENOA AVENUE ADJOINING AND LYING WEST OF BLOCK 13 AND EAST OF BLOCK 14 DESCRIBED AS FOLLOWS:

COMMENCING AT THE POINT OF INTERSECTION OF THE WEST LINE OF THE EAST 200.0 FEET OF SAID BLOCK 13 WITH THE SOUTH LINE OF LOT 17 IN SAID BLOCK 13; THENCE WEST ON SAID SOUTH LINE AND ITS WESTERLY EXTENSION 168.0 FEET; THENCE NORTH PARALLEL WITH THE EAST LINE OF SAID BLOCK 13 A DISTANCE OF 280.0 FEET TO THE POINT OF BEGINNING ON THE LAND HEREIN DESCRIBED; THENCE CONTINUING NORTH ON THE LAST DESCRIBED COURSE 95.68 FEET; THENCE NORTHEASTERLY ALONG A LINE FORMING AN ANGLE FROM THE NORTH TO THE EAST OF 24 DEGREES 55 MINUTES 10 SECONDS WITH THE PROLONGATION OF THE LAST DESCRIBED COURSE 81.61 FEET TO A POINT ON THE WESTERLY EXTENSION OF THE NORTH LINE OF BLOCK 13; THENCE EAST ALONG SAID LINE AND NORTH LINE OF BLOCK 13 TO A POINT ON THE WEST LINE OF THE EAST 200.0 FEET OF SAID BLOCK; THENCE SOUTH ALONG SAID WEST LINE 169.88 FEET TO A POINT 280.0 FEET NORTH OF THE SOUTH LINE OF LOT 17 IN SAID BLOCK 13; THENCE WEST ALONG A LINE PARALLEL WITH SAID SOUTH LINE OF LOT 17 AND ITS WESTERLY EXTENSION 168.0 FEET TO THE HEREIN DESIGNATED POINT OF BEGINNING, ALL IN HALSTED STREET ADDITION TO WASHINGTON HEIGHTS BEING A SUBDIVISION OF LOTS 1, 2 AND 3 OF THE SUBDIVISION OF THAT PART OF THE SOUTH EAST ¼ OF SECTION 5, TOWNSHIP 37 NORTH, RANGE 14, EAST OF THE THIRD PRINCIPAL MERIDIAN, LYING EAST OF THE CHICAGO, ROCK ISLAND AND PACIFIC RAILROAD, TOGETHER WITH LOTS 2, 3 AND 4 OF SUBDIVISION OF THAT PART OF THE NORTH EAST ¼ OF SECTION 8, TOWNSHIP 37 NORTH, RANGE 14, EAST OF THE THIRD PRINCIPAL MERIDIAN, LYING EAST OF THE CHICAGO, ROCK ISLAND AND PACIFIC RAILROAD, IN COOK COUNTY, ILLINOIS;

## PARCEL 4:

EASEMENT FOR THE BENEFIT OF PARCEL 1 AFORESAID AS CREATED BY GRANT FROM CHICAGO ROCK ISLAND AND PACIFIC RAILROAD COMPANY A DELAWARE CORPORATION TO FRED P. TASNER AND BARBARA R. TASNER DATED FEBRUARY 14, 1961 AND RECORDED FEBRUARY 14, 1961 AS DOCUMENT NUMBER 18084345 FOR A PRIVATE DRIVEWAY ON, OVER AND ACROSS:

A TRACT OF LAND OVER A PART OF GENOA STREET, NOW VACATED AND A PART OF BLOCK 14, NOW VACATED ALL IN HALSTED STREET ADDITION TO WASHINGTON HEIGHTS, IN THE SOUTH EAST ¼ OF SECTION 5, TOWNSHIP 37 NORTH, RANGE 14, EAST OF THE THIRD PRINCIPAL MERIDIAN, DESCRIBED AS FOLLOWS: (A) A 30.0 FOOT WIDE TRACT OF LAND, THE CENTER LINE OF SAID TRACT BEGINNING AT A POINT IN THE NORTH LINE OF THE WEST 94<sup>TH</sup> STREET SAID POINT OF BEGINNING BEING 41.75 FEET EASTERLY ALONG THE NORTH LINE OF SAID WEST 94<sup>TH</sup> STREET, FROM THE SOUTHEAST CORNER OF BLOCK 14; THENCE NORTHERLY PARALLEL TO THE EAST LINE OF BLOCK 14, 125.0 FEET TO A POINT; THENCE ON THE ALIGNMENT OF A 24 DEGREES 30 MINUTES CURVE TO THE LEFT 97.9 FEET TO THE POINT OF TANGENT; THENCE NORTHWESTERLY ON A LINE TANGENT TO SAID 24 DEGREES 30 MINUTES CURVE A DISTANCE OF 159.5 FEET TO A POINT SAID POINT BEING ON A LINE PROJECTED WESTERLY AND BEING PARALLEL WITH AND 200.0 FEET NORTHERLY FROM THE SOUTH LINE OF LOT 17, BLOCK 13, SAID POINT ALSO BEING THE TERMINATION POINT OF THE CENTER LINE DESCRIBED ABOVE; AND (B) COMMENCING AT THE POINT OF INTERSECTION OF THE WEST LINE OF THE EAST 200.0 FEET OF BLOCK 13, OF SAID ADDITION WITH THE SOUTH LINE OF LOT 17 OF SAID BLOCK 13; THENCE WEST ON SAID SOUTH LINE EXTENDED WESTERLY 168.0 FEET TO THE POINT OF BEGINNING; THENCE NORTHERLY PARALLEL WITH THE EAST LINE OF SAID BLOCK 13, 200.0 FEET TO A POINT; THENCE WESTERLY PARALLEL WITH SAID SOUTH LINE OF LOT 17 EXTENDED TO A POINT LYING 15 FEET EASTERLY OF AND MEASURED AT RIGHT ANGLES TO THE CENTER LINE OF THE 30 FOOT EASEMENT HERETOFORE DESCRIBED AS (A) ABOVE; THENCE SOUTHEASTERLY PARALLEL WITH AND 15 FEET EASTERLY FROM SAID CENTER LINE TO A POINT IN THE SOUTH LINE OF SAID LOT 17 EXTENDED WESTERLY; THENCE EASTERLY TO THE POINT OF BEGINNING, IN COOK COUNTY, ILLINOIS.

## UNOFFICIAL COPY

## PARCEL 5:

EASEMENT FOR THE BENEFIT OF PARCEL 2 AFORESAID AS CREATED BY GRANT FROM CHICAGO, ROCK ISLAND AND PACIFIC RAILROAD COMPANY A DELAWARE CORPORATION TO CHATHAM BANK OF CHICAGO A STATE BANKING ASSOCIATION, AS TRUSTEE UNDER TRUST AGREEMENT DATED FEBRUARY 16, 1961 ALSO KNOWN AS TRUST NO. 172 DATED FEBRUARY 14, 1962 AND RECORDED FEBRUARY 23, 1962 AS DOCUMENT NUMBER 18408759 FOR A PRIVATE DRIVEWAY ON, OVER AND ACROSS:

A TRACT OF LAND OVER A PART OF GENOA STREET, NOW VACATED AND A PART OF BLOCK 14, NOW VACATED, ALL IN HALSTED STREET ADDITION TO WASHINGTON HEIGHTS IN THE SOUTH EAST ¼ OF SECTION 5, TOWNSHIP 37 NORTH, RANGE 14, EAST OF THE THIRD PRINCIPAL MERIDIAN, DESCRIBED AS FOLLOWS: (A) COMMENCING AT A POINT IN THE NORTH LINE OF WEST 94<sup>TH</sup> STREET, SAID POINT BEING 41.75 FEET EASTERLY ALONG THE NORTH LINE OF SAID WEST 94<sup>TH</sup> STREET, FROM THE SOUTHEAST CORNER OF BLOCK 14; THENCE NORTHERLY PARALLEL TO THE EAST LINE OF BLOCK 14 A DISTANCE OF 125.0 FEET TO A POINT; THENCE ALONG THE ALIGNMENT OF A 24 DEGREES 30 MINUTES CURVE TO THE LEFT, 97.9 FEET TO THE POINT TANGENT; THENCE NORTHWESTERLY ON A LINE TANGENT TO SAID 24 DEGREES 30 MINUTES CURVE A DISTANCE OF 159.5 FEET TO THE POINT OF BEGINNING OF A 30 FOOT WIDE TRACT OF LAND, THE CENTER LINE OF SAID TRACT BEGINNING ON A LINE PROJECTED WESTERLY AND BEING PARALLEL WITH AND 200.0 FEET NORTHERLY FROM THE SOUTH LINE OF LOT 17, BLOCK 13; THENCE CONTINUING NORTHWESTERLY 26.9 FEET TO A POINT; THENCE ON THE ALIGNMENT OF A 33 DEGREES 36 MINUTES CURVE TO THE RIGHT 53.3 FEET TO A POINT BEING ON A LINE PROJECTED WESTERLY AND BEING PARALLEL WITH AND 280.0 FEET NORTHERLY FROM THE SOUTH LINE OF LOT 17, BLOCK 13, SAID POINT ALSO BEING THE TERMINATION POINT OF THE CENTER LINE DESCRIBED ABOVE; AND (B) COMMENCING AT THE POINT OF INTERSECTION OF THE WEST LINE OF THE EAST 200.0 FEET OF BLOCK 13 OF SAID ADDITION WITH THE SOUTH LINE OF LOT 17 OF SAID BLOCK 13; THENCE WEST ON SAID SOUTH LINE EXTENDED WESTERLY 168.0 FEET TO A POINT; THENCE NORTHERLY PARALLEL WITH THE EAST LINE OF SAID BLOCK 13, 200.0 FEET TO THE POINT OF BEGINNING OF THE LAND HEREIN DESCRIBED; THENCE WESTERLY PARALLEL WITH THE SOUTH LINE OF SAID LOT 17 EXTENDED TO A POINT LYING 15 FEET EASTERLY OF AND MEASURED AT RIGHT ANGLES TO THE CENTER LINE OF THE 30 FOOT EASEMENT HERETOFORE DESCRIBED IN (A) ABOVE; THENCE NORTHERLY ALONG A LINE LYING 15 FEET EASTERLY OF AND PARALLEL TO SAID CENTER LINE TO A POINT IN A LINE DRAWN 280.0 FEET NORTHERLY FROM AND PARALLEL WITH THE SOUTH LINE OF SAID LOT 17 EXTENDED; THENCE EASTERLY ALONG THE LAST DESCRIBED PARALLEL LINE TO A POINT IN A LINE DRAWN 368.0 FEET WESTERLY FROM AND PARALLEL WITH THE EAST LINE OF SAID BLOCK 13; THENCE SOUTHERLY ON A STRAIGHT LINE TO THE POINT OF BEGINNING.

EXCEPTING FROM THE FOREGOING PARCELS 4 AND 5 THOSE PARTS THEREOF FALLING IN THE FOLLOWING DESCRIBED PARCEL OF LAND:

COMMENCING AT A POINT IN THE NORTH LINE OF WEST 94<sup>TH</sup> STREET, SAID POINT BEING 26.11 FEET EAST OF THE SOUTHEAST CORNER OF VACATED BLOCK 14 IN HALSTED STREET ADDITION TO WASHINGTON HEIGHTS IN THE SOUTH EAST ¼ OF SECTION 5, TOWNSHIP 37 NORTH, RANGE 14, EAST OF THE THIRD PRINCIPAL MERIDIAN; THENCE NORTHEASTERLY ALONG A LINE PARALLEL WITH THE CENTER LINE OF VACATED SOUTH GENOA AVENUE, 139.45 FEET TO A POINT OF CURVE; THENCE NORTHERLY ON A CURVE, HAVING A RADIUS OF 220.65 FEET, CONVEX TO THE EAST AN ARC DISTANCE OF 79.27 FEET TO THE POINT OF BEGINNING; THENCE CONTINUING ALONG THE AFORESAID CURVE AN ARC DISTANCE OF 12.40 FEET TO A POINT OF TANGENCY; THENCE NORTHWESTERLY ALONG AND TANGENT TO THE AFORESAID CURVE, A DISTANCE OF 190.96 FEET TO A POINT OF CURVE; THENCE NORTHERLY ALONG A CURVE, HAVING A RADIUS OF 174.24 FEET, CONVEX TO THE WEST AN ARC DISTANCE OF 51.16 FEET TO THE INTERSECTION WITH THE NORTHERLY LINE OF VACATED LOT 4 IN AFORESAID VACATED BLOCK 14; THENCE SOUTHEASTERLY ALONG THE NORTHERLY LINE OF AFORESAID LOT 4, A DISTANCE OF 47.29 FEET TO THE INTERSECTION WITH A LINE 398.00 FEET WEST OF AND PARALLEL WITH THE EAST LINE OF BLOCK 13 IN THE AFORESAID ADDITION; THENCE SOUTHERLY

# UNOFFICIAL COPY

ALONG A STRAIGHT LINE A DISTANCE OF 239.50 FEET TO THE POINT OF BEGINNING, IN COOK COUNTY, ILLINOIS:

ALSO EXCEPTING FROM THE FOREGOING PARCELS 4 AND 5 THOSE PARTS THEREOF FALLING WITHIN PARCELS 1, 2, 3 AND 7.

## PARCEL 6:

EASEMENT FOR THE BENEFIT OF PARCEL 3 AFORESAID AS CREATED BY GRANT FROM CHICAGO ROCK ISLAND AND PACIFIC RAILROAD COMPANY A DELAWARE CORPORATION TO THE EXCHANGE NATIONAL BANK OF CHICAGO AS TRUSTEE UNDER TRUST NO. 16581 DATED DECEMBER 20, 1963 AND RECORDED DECEMBER 27, 1963 AS DOCUMENT NUMBER 19008850 FOR A PRIVATE DRIVE ON, OVER AND ACROSS:

A TRACT OF LAND IN BLOCK 14 IN HALSTED STREET ADDITION TO WASHINGTON HEIGHTS BEING A SUBDIVISION OF LOTS 1, 2 AND 3 OF THE SUBDIVISION OF THAT PART OF THE SOUTH EAST ¼ OF SECTION 5, TOWNSHIP 37 NORTH, RANGE 14, EAST OF THE THIRD PRINCIPAL MERIDIAN, DESCRIBED AS FOLLOWS: COMMENCING AT THE POINT OF INTERSECTION OF THE WEST LINE OF THE EAST 200.0 FEET OF BLOCK 13 OF SAID ADDITION WITH THE SOUTH LINE OF LOT 17 IN SAID BLOCK 13; THENCE WEST ON SAID SOUTH LINE AND ITS WESTERLY EXTENSION 168.0 FEET; THENCE NORTH PARALLEL WITH THE EAST LINE OF SAID BLOCK 13, A DISTANCE OF 280.0 FEET TO THE POINT OF BEGINNING OF THE LAND HEREIN DESCRIBED; THENCE CONTINUING NORTH ON THE LAST DESCRIBED COURSE 95.68 FEET; THENCE NORTHEASTERLY ALONG A LINE FORMING AN ANGLE FROM NORTH TO EAST OF 24 DEGREES 55 MINUTES 10 SECONDS WITH THE PROLONGATION OF THE LAST DESCRIBED COURSE 81.61 FEET TO A POINT ON THE NORTH LINE OF BLOCK 14, (WHICH IS THE WESTERLY EXTENSION OF THE NORTH LINE OF BLOCK 13); THENCE WEST ON THE NORTH LINE OF BLOCK 14 A DISTANCE OF 33.02 FEET; THENCE SOUTHWESTERLY AT AN ANGLE OF 114 DEGREES 42 MINUTES 30 SECONDS FROM THE LAST DESCRIBED COURSE A DISTANCE OF 81.61 FEET; THENCE SOUTHERLY A DISTANCE OF 105.0 FEET MORE OR LESS TO A POINT 280.0 FEET NORTH OF THE WESTERLY EXTENSION; OF THE SOUTH LINE OF LOT 17 IN SAID BLOCK 13 AND 239.0 FEET WEST OF THE EAST 200.0 FEET OF BLOCK 13; THENCE EAST ALONG A LINE PARALLEL WITH SAID SOUTH LINE OF LOT 17 AND ITS WESTERLY EXTENSION A DISTANCE OF 71.0 FEET TO THE HEREIN DESIGNATED POINT OF BEGINNING ALL IN COOK COUNTY, ILLINOIS (EXCEPTING THEREFROM THOSE PARTS THEREOF FALLING WITHIN PARCELS 1, 2, 3 AND 7)

## PARCEL 7:

A TRACT OF LAND WHICH INCLUDES PORTIONS OF VACATED SOUTH GENOA AVENUE (FORMERLY LOGAN AVENUE) AND VACATED WEST 93<sup>RD</sup> STREET TOGETHER WITH THAT PART OF VACATED LOTS AND ALLEYS IN BLOCK 14; ALL IN HALSTED STREET ADDITION TO WASHINGTON HEIGHTS IN THE SOUTH EAST ¼ OF SECTION 5, TOWNSHIP 37 NORTH, RANGE 14, EAST OF THE THIRD PRINCIPAL MERIDIAN, AND PORTIONS OF VACATED SOUTH MORGAN STREET AND VACATED WEST 92<sup>ND</sup> STREET TOGETHER WITH THAT PART OF VACATED LOTS AND ALLEYS IN BLOCKS 4 AND 5 IN CENTRAL ADDITION TO SOUTH ENGLEWOOD; BEING A RESUBDIVISION OF BLOCKS 2 TO 8 INCLUSIVE OF HALSTED ADDITION TO WASHINGTON HEIGHTS, AS AFOREMENTIONED, (PARTS OF WHICH WERE VACATED BY INSTRUMENTS DATED OCTOBER 15, 1889 AND RECORDED IN THE RECORDER'S OFFICE OF COOK COUNTY, ILLINOIS ON OCTOBER 18, 1889, BOOK 2706, PAGES 163 AND 164 AS DOCUMENTS 1172533 AND 1172534) DESCRIBED AS FOLLOWS:

BEGINNING AT A POINT WHICH IS THE SOUTHWEST CORNER OF LOT 16, BLOCK 13 OF HALSTED STREET ADDITION TO WASHINGTON HEIGHTS; THENCE NORTHEASTERLY ALONG THE WEST LINE OF LOT 16 TO THE NORTHWEST CORNER OF LOT 16; THENCE CONTINUING NORTHEASTERLY ALONG AN EXTENSION OF THE WEST LINE OF LOT 16 TO A

# UNOFFICIAL COPY

POINT, SAID POINT BEING 187.37 FEET NORTHEASTERLY OF THE SOUTHWEST CORNER OF LOT 16 AS MEASURED ALONG THE WEST LINE AND ITS EXTENTION; THENCE WEST ON A LINE PARALLEL WITH AND 16 FEET NORTH OF THE NORTH LINE OF LOT 16 A DISTANCE OF 9.25 FEET TO A POINT; THENCE NORTH ON A LINE 368 FEET WEST OF AND PARALLEL WITH THE WEST LINE OF SOUTH SANGAMON STREET A DISTANCE OF 375.68 FEET TO A POINT; THENCE NORTHEASTERLY A DISTANCE OF 81.61 FEET TO A POINT IN A LINE WHICH IS THE WESTERLY EXTENSION OF THE SOUTH LINE OF WEST 93<sup>RD</sup> STREET, SAID POINT BEING 333.62 FEET WEST OF THE WEST LINE OF SOUTH SANGAMON STREET AS MEASURED ALONG SAID SOUTH LINE; THENCE EAST ALONG SAID EXTENSION OF THE SOUTH LINE OF WEST 93<sup>RD</sup> STREET A DISTANCE OF 333.62 FEET TO THE WEST LINE OF SOUTH SANGAMON STREET; THENCE NORTH ALONG THE WEST LINE OF SOUTH SANGAMON STREET A DISTANCE OF 61 FEET; THENCE WEST ALONG A LINE WHICH IS THE WESTERLY EXTENSION OF THE NORTH LINE OF WEST 93<sup>RD</sup> STREET A DISTANCE OF 200 FEET TO A POINT; THENCE NORTH ALONG A LINE WHICH IS 200 FEET WEST OF AND PARALLEL WITH THE WEST LINE OF SOUTH SANGAMON STREET A DISTANCE OF 630 FEET TO A POINT; THENCE EAST ALONG A LINE WHICH IS THE WESTERLY EXTENSION OF THE SOUTH LINE OF WEST 92<sup>ND</sup> STREET A DISTANCE OF 200 FEET TO THE WEST LINE OF SOUTH SANGAMON STREET; THENCE NORTH ALONG THE WEST LINE OF SOUTH SANGAMON STREET A DISTANCE OF 66 FEET; THENCE WEST ALONG A LINE WHICH IS THE WESTERLY EXTENSION OF THE NORTH LINE OF WEST 92<sup>ND</sup> STREET A DISTANCE OF 255.5 FEET TO A POINT, SAID POINT BEING 100 FEET EASTERLY OF THE EASTERLY LINE OF VINCENNES ROAD AS MEASURED AT RIGHT ANGLE; THENCE SOUTHWESTERLY ON A LINE 100 FEET EASTERLY OF, AS MEASURED AT RIGHT ANGLE, AND PARALLEL WITH THE EASTERLY LINE OF VINCENNES ROAD TO A POINT OF INTERSECTION WITH THE NORTH LINE OF WEST 94<sup>TH</sup> STREET; THENCE EAST ALONG THE NORTH LINE OF WEST 94<sup>TH</sup> STREET A DISTANCE OF 260.89 FEET TO THE SOUTHWEST CORNER OF LOT 16 IN BLOCK 13 BEING THE POINT OF BEGINNING.

EXCEPTING FROM THE ABOVE DESCRIBED TRACT, THAT INTEREST DESCRIBED IN A QUITCLAIM CONVEYANCE BY GRANTORS JOSEPH B. FLEMING AND AARON COLNOR, TRUSTEES OF THE ESTATE OF THE CHICAGO, ROCK ISLAND AND PACIFIC RAILWAY COMPANY TO WARREN FRED WILHELM IN AN INSTRUMENT DATED SEPTEMBER 2, 1942 RECORDED BOOK 37792, PAGE 291, DOCUMENT 12960627 AND SUBSEQUENT CORRECTION DEED DATED JULY 18, 1944 AS FOLLOWS:

ALL THAT PART OF BLOCK 14 NOW VACATED IN HALSTED STREET ADDITION TO WASHINGTON HEIGHTS, IN THE SOUTH EAST ¼ OF SECTION 5, TOWNSHIP 37 NORTH, RANGE 14, EAST OF THE THIRD PRINCIPAL MERIDIAN, IN THE CITY OF CHICAGO COUNTY OF COOK AND STATE OF ILLINOIS, AND ALL THAT PART OF VACATED LOGAN AVENUE ADJOINING SAID BLOCK 14, NOW VACATED, MORE PARTICULARLY DESCRIBED AS FOLLOWS:

BEGINNING AT A POINT IN THE NORTH LINE OF WEST 94<sup>TH</sup> STREET IN THE CITY OF CHICAGO, AT THE SOUTHEAST CORNER OF SAID BLOCK 14 NOW VACATED; THENCE EAST ALONG THE NORTH LINE OF SAID WEST 94<sup>TH</sup> STREET A DISTANCE OF 20.2 FEET; THENCE NORTHEASTERLY ALONG A STRAIGHT LINE, A DISTANCE OF 170.81 FEET TO A POINT IN THE SOUTH LINE OF THE EAST AND WEST ALLEY IN BLOCK 13 OF SAID HALSTED STREET ADDITION TO WASHINGTON HEIGHTS, EXTENDED WEST, WHICH IS 18.7 FEET EAST OF THE EASTERLY LINE OF SAID BLOCK 14, NOW VACATED, MEASURED ALONG THE SOUTH LINE OF SAID ALLEY EXTENDED WEST; THENCE WEST ALONG THE SOUTH LINE OF SAID EXTENDED ALLEY, A DISTANCE OF 115 FEET TO A POINT WHICH IS 81.15 FEET EAST OF THE SOUTHEASTERLY LINE OF THE RIGHT OF WAY OF THE CHICAGO, ROCK ISLAND AND PACIFIC RAILWAY COMPANY, MEASURED ALONG THE SOUTH LINE OF SAID ALLEY EXTENDED WEST; THENCE SOUTHWESTERLY ALONG A STRAIGHT LINE A DISTANCE OF 170.31 FEET TO A POINT IN THE NORTH LINE OF WEST 94<sup>TH</sup> STREET, WHICH 82.65 FEET EAST OF THE SOUTHEASTERLY LINE OF THE RIGHT OF WAY OF THE CHICAGO, ROCK ISLAND

# UNOFFICIAL COPY

AND PACIFIC RAILWAY COMPANY, MEASURED ALONG THE NORTH LINE OF WEST 94<sup>TH</sup> STREET; THENCE EAST ALONG THE NORTH LINE OF WEST 94<sup>TH</sup> STREET, 94.8 FEET TO POINT OF BEGINNING.

ALSO EXCEPTING FROM THE FIRST ABOVE DESCRIBED TRACT, THAT INTEREST DESCRIBED IN A QUITCLAIM CONVEYANCE BY GRANTOR, CHICAGO, ROCK ISLAND AND PACIFIC RAILROAD COMPANY TO EDITH F. EBINGER IN AN INSTRUMENT DATED DECEMBER 30, 1974 AS FOLLOWS:

COMMENCING AT A POINT IN THE NORTH LINE OF WEST 94<sup>TH</sup> STREET, SAID POINT BEING 20.20 FEET EAST OF THE SOUTHEAST CORNER OF AFORESAID VACATED BLOCK 14; THENCE NORTHEASTERLY ALONG A STRAIGHT LINE A DISTANCE OF 170.81 FEET TO A POINT IN THE SOUTH LINE, EXTENDED WEST OF THE EAST AND WEST ALLEY IN BLOCK 13 OF AFORESAID HALSTED STREET ADDITION TO WASHINGTON HEIGHTS, SAID POINT BEING 18.70 FEET EAST OF THE EASTERLY LINE OF AFORESAID BLOCK 14 AS MEASURED ALONG THE SOUTH LINE, EXTENDED WEST OF THE AFORESAID EAST AND WEST ALLEY, SAID POINT BEING THE POINT OF BEGINNING; THENCE NORTHEASTERLY ALONG A STRAIGHT LINE FORMING AN ANGLE FROM WEST TO NORTHEASTERLY OF 95 DEGREES 59 MINUTES 30 SECONDS WITH THE PROLONGATION OF THE SOUTH LINE EXTENDED WEST OF THE AFORESAID EAST AND WEST ALLEY, A DISTANCE OF 278.75 FEET TO A POINT ON THE NORTHERLY LINE OF VACATED LOT 4 IN AFORESAID VACATED BLOCK 14; THENCE NORTHWESTERLY ALONG THE NORTHERLY LINE OF AFORESAID VACATED LOT 4 A DISTANCE OF 51.67 FEET TO A POINT, SAID POINT BEING 10.00 FEET SOUTHEASTERLY OF AND MEASURED PERPENDICULAR TO THE CENTERLINE OF A CHICAGO, ROCK ISLAND AND PACIFIC RAILROAD COMPANY SPUR TRACK; THENCE SOUTHWESTERLY ALONG A STRAIGHT LINE 10.00 FEET SOUTHEASTERLY OF AND PARALLEL WITH THE CENTERLINE OF THE AFORESAID SPUR TRACK A DISTANCE OF 14.24 FEET TO A POINT; THENCE SOUTHEASTERLY ALONG A STRAIGHT LINE BEING PERPENDICULAR TO THE LAST DESCRIBED COURSE A DISTANCE OF 2.00 FEET TO A POINT; THENCE SOUTHWESTERLY ALONG A CURVED LINE, CONVEX TO THE NORTHWEST AND HAVING A RADIUS OF 502.15 FEET, AN ARC DISTANCE OF 88.66 FEET TO A POINT OF TANGENCY; THENCE NORTHEASTERLY ALONG A STRAIGHT LINE BEING PERPENDICULAR TO THE AFORESAID TANGENT A DISTANCE OF 2.00 FEET TO A POINT, SAID POINT BEING 10.00 FEET SOUTHEASTERLY OF AND MEASURED PERPENDICULAR TO THE CENTERLINE OF THE AFORESAID SPUR TRACK; THENCE SOUTHWESTERLY ALONG A STRAIGHT LINE 10.00 FEET SOUTHEASTERLY OF AND PARALLEL WITH THE CENTERLINE OF THE AFORESAID SPUR TRACK A DISTANCE OF 198.46 FEET TO A POINT IN THE SOUTH LINE EXTENDED WEST OF THE AFORESAID EAST AND WEST ALLEY; THENCE EAST ALONG THE SOUTH LINE, EXTENDED WEST OF THE AFORESAID EAST AND WEST ALLEY A DISTANCE OF 15.00 FEET TO THE POINT OF BEGINNING. ALL IN COOK COUNTY, ILLINOIS.

## PARCEL 8:

THE EAST 200 FEET OF THE FOLLOWING TAKEN AS A TRACT: VACATED LOTS 1 TO 9, INCLUSIVE, 17 TO 34, INCLUSIVE, AND THE VACATED PUBLIC ALLEY LYING BETWEEN SAID LOTS, IN BLOCK 13 OF HALSTED STREET ADDITION TO WASHINGTON HEIGHTS, BEING A SUBDIVISION OF LOTS 1, 2 AND 3 OF THE SUBDIVISION OF THAT PART OF THE NORTH EAST ¼ OF SECTION 5, TOWNSHIP 37 NORTH, RANGE 14 EAST OF THE THIRD PRINCIPAL MERIDIAN LYING EAST OF THE CHICAGO, ROCK ISLAND AND PACIFIC RAILROAD, TOGETHER WITH LOTS 2, 3 AND 4 OF THE SUBDIVISION OF THAT PART OF THE NORTHEAST ¼ OF SECTION 8-37014 EAST OF THE THIRD PRINCIPAL MERIDIAN, LYING EAST OF THE CHICAGO, ROCK ISLAND AND PACIFIC RAILROAD IN COOK COUNTY, ILLINOIS



# UNOFFICIAL COPY

**Tax Identification No.:**

25-05-404-006-0000  
 25-05-404-007-0000  
 25-05-404-008-0000  
 25-05-404-010-0000  
 25-05-231-010-0000  
 25-05-500-001-0000

**Owner of Record:**

The Grantor of the last vesting deed of record is: JAVO-MEX I, LLC, an Illinois limited liability company, pursuant to Special Warranty Deed dated April 17, 2002, and recorded May 22, 2002, as Document Number 0020582351, from Javo-Mex Corporation, an Illinois corporation.

**Legal Description:****PARCEL 9:**

THE EAST 200 FEET OF THAT PART OF VACATED LOTS, BLOCKS, STREETS AND ALLEYS IN CENTRAL ADDITION TO SOUTH ENGLEWOOD WHICH LIES WEST OF THE WEST LINE OF SOUTH SANGAMON ST. SOUTH OF THE SOUTH LINE EXTENDED WESTERLY OF WEST 92ND STREET AND NORTH OF THE NORTH LINE EXTENDED WESTERLY OF WEST 93RD STREET SAID CENTRAL ADDITION BEING A RESUBDIVISION OF BLOCKS 2 AND 8 INCLUSIVE OF HALSTED STREET ADDITION TO WASHINGTON HEIGHTS IN THE SOUTH EAST 1/4 OF SECTION 5, TOWNSHIP 37 NORTH, RANGE 14, EAST OF THE THIRD PRINCIPAL MERIDIAN LYING EAST OF THE CHICAGO, ROCK ISLAND AND PACIFIC RAILROAD IN COOK COUNTY, ILLINOIS.

**PARCEL 10:**

THAT PART OF THE EAST 1/2 OF THE NORTHEAST 1/4 AND THE EAST 1/2 OF THE SOUTHEAST 1/4 OF SECTION 5, TOWNSHIP 37 NORTH, RANGE 14, EAST OF THE THIRD PRINCIPAL MERIDIAN, DESCRIBED AS FOLLOWS:

COMMENCING AT THE INTERSECTION OF THE WEST LINE OF SOUTH HALSTED STREET AS WIDENED PER ORDINANCE PASSED BY THE CITY OF CHICAGO ON JUNE 17, 1925, AND THE SOUTH LINE OF THE AFORESAID NORTHEAST 1/4 SECTION 5; THENCE NORTH 0 DEGREES 00 MINUTES 00 SECONDS EAST ALONG SAID WEST LINE 334.00 FEET TO THE NORTH LINE OF LOT 11 IN BLOCK 11 AS SHOWN ON THE PLAT OF PART OF SOUTH ENGLEWOOD (ALSO KNOWN AS SISSON AND NEWMAN'S SUBDIVISION) RECORDED SEPTEMBER 24, 1972 AS DOCUMENT NO. 58451, AND THE POINT OF BEGINNING OF THE TRACT OF LAND HEREIN DESCRIBED, SAID POINT ALSO BEING ON THE SOUTH LINE OF THE CHICAGO, ROCK ISLAND AND PACIFIC RAILROAD COMPANY'S RIGHT OF WAY; THENCE NORTH 89 DEGREES 47 MINUTES 21 SECONDS WEST ALONG THE NORTH LINE OF LOTS 11 AND 31 IN BLOCK 11 AND THEIR EXTENSIONS 281.15 FEET TO THE CENTER LINE OF SOUTH GREEN STREET; THENCE SOUTH 0 DEGREES 00 MINUTES 39 SECONDS WEST ALONG SAID CENTER LINE OF SOUTH GREEN STREET, 1.00 FEET TO THE EASTERLY EXTENSION OF THE NORTH LINE OF LOT 7 IN BLOCK 10 (NOW VACATED) IN AFORESAID SOUTH ENGLEWOOD; THENCE NORTH 89 DEGREES 47 MINUTES 21 SECONDS WEST ALONG THE AFORESAID NORTH LINE OF LOT 7 AND ITS WESTERLY EXTENSION 172.60 FEET TO THE NORTHEAST CORNER OF LOT 29 IN AFORESAID BLOCK 10; THENCE SOUTHWESTERLY ALONG THE NORTHERLY LINE OF AFORESAID LOT 29 IN ITS WESTERLY EXTENSION (BEING ON A CIRCLE CONVEX NORTHWESTERLY, AND HAVING A RADIUS OF 599.00 FEET) FOR AN ARC DISTANCE OF 198.78 FEET, THE CHORD OF WHICH BEARS SOUTH 75 DEGREES 34 MINUTES 21 SECONDS WEST FOR 197.85 FEET, TO THE NORTHEAST CORNER OF LOT 1 IN BLOCK 12, BEING ON A CIRCLE CONVEX NORTHWESTERLY AND HAVING A RADIUS OF 800.37 FEET; THENCE SOUTHWESTERLY ALONG THE NORTH LINE OF AFORESAID LOT 1 IN BLOCK 12 AND ARC DISTANCE OF 28.02 FEET, THE CHORD OF WHICH BEARS SOUTH 58 DEGREES 37 MINUTES 09 SECONDS WEST FOR 28.01 FEET, TO A POINT OF INTERSECTION WITH A LINE BEING 15 FEET SOUTHEASTERLY OF AND CONCENTRIC WITH THE FORMER CENTER LINE OF THE CHICAGO, ROCK ISLAND AND PACIFIC RAILROAD COMPANY'S WEST SOUTHEASTERLY AND TRACK; THENCE SOUTHWESTERLY ALONG

# UNOFFICIAL COPY

SAID CONCENTRIC LINE (BEING ON A CIRCLE CONVEX NORTHWESTERLY AND HAVING A RADIUS OF 785.00 FEET) FOR AN ARC DISTANCE OF 370.79 FEET, THE CHORD OF WHICH BEARS SOUTH 42 DEGREES 29 MINUTES 29 SECONDS WEST FOR 367.35 FEET, TO THE POINT OF INTERSECTION WITH THE CENTERLINE OF WEST 91<sup>ST</sup> STREET (NOW VACATED); THENCE SOUTH 89 DEGREES 47 MINUTES 21 SECONDS EAST ALONG THE AFORESAID CENTER LINE OF WEST 91<sup>ST</sup> STREET BEING A LINE DRAWN 33.00 FEET NORTH OF AND PARALLEL WITH THE NORTH LINE OF BLOCKS 1 AND 2 IN CENTRAL ADDITION TO SOUTH ENGLEWOOD A DISTANCE OF 604.21 FEET TO THE POINT OF INTERSECTION WITH THE WEST LINE OF SOUTH GREEN STREET, IN AFORESAID CENTRAL ADDITION TO SOUTH ENGLEWOOD; THENCE SOUTH 0 DEGREES 00 MINUTES 00 SECONDS WEST ALONG THE AFORESAID WEST LINE OF SOUTH GREEN STREET 33.00 FEET TO THE NORTHEAST CORNER OF LOT 1 IN BLOCK 1 IN AFORESAID CENTRAL ADDITION TO SOUTH ENGLEWOOD, BEING THE SOUTH LINE OF WEST 91<sup>ST</sup> STREET; THENCE NORTH 89 DEGREES 47 MINUTES 21 SECONDS WEST ALONG THE SOUTH LINE OF WEST 91<sup>ST</sup> STREET 284.00 FEET; THENCE SOUTH ALONG A LINE PARALLEL WITH SAID WEST LINE OF SOUTH GREEN STREET 629.71 FEET TO A POINT ON THE NORTH LINE OF WEST 92<sup>ND</sup> STREET, BEING THE SOUTH LINE OF BLOCKS 1, 2, AND 3 IN AFORESAID CENTRAL ADDITION TO SOUTH ENGLEWOOD; THENCE NORTH 89 DEGREES 47 MINUTES 40 SECONDS WEST ALONG THE NORTH LINE OF WEST 92<sup>ND</sup> STREET 835.77 FEET TO THE SOUTHEASTERLY RIGHT OF WAY LINE OF THE CHICAGO, ROCK ISLAND AND PACIFIC RAILROAD; THENCE NORTH 16 DEGREES 44 MINUTES 40 SECONDS EAST ALONG SAID SOUTHEASTERLY RIGHT OF WAY LINE 588.28 FEET; THENCE NORTH 28 DEGREES 37 MINUTES 23 SECONDS EAST 68.09 FEET TO A POINT OF CURVATURE OF A CIRCLE CONVEX NORTHWESTERLY AND HAVING A RADIUS OF 740.00 FEET; THENCE NORTHEASTERLY ALONG THE ARC OF SAID CIRCLE 373.45 FEET, THE CHORD OF WHICH BEARS NORTH 58 DEGREES 30 MINUTES 08 SECONDS EAST FOR 781.62 FEET; THENCE SOUTH 89 DEGREES 37 MINUTES 12 SECONDS EAST, TANGENT TO THE ABOVE DESCRIBED CURVED LINE 368.33 FEET TO THE AFORESAID WEST LINE OF SOUTH HALSTED STREET AS WIDENED; THENCE SOUTH 0 DEGREES 00 MINUTES 00 SECONDS EAST ALONG THE AFORESAID WEST LINE OF SOUTH HALSTED STREET 37.90 FEET TO THE HEREINABOVE DESIGNATED POINT OF BEGINNING, IN COOK COUNTY, ILLINOIS.

Cook County Clerk's Office

# UNOFFICIAL COPY



**Metropolitan Water Reclamation District Of Greater Chicago**  
**LOCKBOX 98429**  
**CHICAGO, IL 60693**

**MONITORING & RESEARCH (312) 751-3000**  
**FINANCE (312) 751-6538**

RD-913 Statement **COPY**

Date: 07/09/2013

Invoice Number: 26638-2013-E-001

**Billing Address:**  
**CPC Laboratories, Inc.**  
**9300 South Sangamon Street**  
**Chicago, IL 60620 -**

**Facility Address:**  
**CPC Laboratories, Inc.**  
**9300 South Sangamon Street**  
**Chicago, IL 60620**

| July                               |              |
|------------------------------------|--------------|
| Estimated Annual User Charges      | 281,969.71   |
| Balance Forward                    |              |
| Previously Billed Monthly Amounts  | 92,669.94    |
| Previously Billed Interest Amount: | 532.28       |
|                                    | 93,202.20    |
| Current Payment Due                | 63,099.92    |
| Current Interest Due               | 1,390.05     |
| Less Payments Made YTD             | 0.00         |
| Net Due / Credit Amount            | \$157,692.17 |

**Pay This Amount: \$157,692.17**

Please detach this portion and return with your payment.

**Facility Address:**  
**CPC Laboratories, Inc.**  
**9300 South Sangamon Street**  
**Chicago, IL 60620**

**Invoice Number: 26638-2013-E-001**

This estimated amount is due by: 08/23/2013  
 Pay This Amount: \$157,692.17

**Payable To:**

Metropolitan Water Reclamation District  
 Lockbox 98429  
 Chicago, IL 60693

---

FOR DISTRICT USE ONLY

Pymt Amt: \_\_\_\_\_

Dep Date: \_\_\_\_\_

Post Date: \_\_\_\_\_

Check #: \_\_\_\_\_

Batch #: \_\_\_\_\_

---

