

UNOFFICIAL COPY

March 2000



Doc#: 1328939061 Fee: \$48.00
RHSP Fee: \$9.00 RPF Fee: \$1.00
Affidavit Fee: \$2.00
Karen A. Yarbrough
Cook County Recorder of Deeds
Date: 10/16/2013 01:19 PM Pg: 1 of 6

TRUSTEE'S DEED
(Illinois)

CAUTION: Consult a lawyer before using or acting under this form. Neither the publisher nor the seller of this form makes any warranty with respect thereto, including any warranty of merchantability or fitness for a particular purpose.

Above Space for Recorder's Use Only

This AGREEMENT, made this 14th day of October, 2013, between HILARY R. MALINA and MEREDITH KEROFF as trustee under Trust Agreement dated the 1st day of Sept., 1997, and known as Trust of the WILLIAM B. KEROFF Trust

not individually, but as trustee under the Marilyn J. Keroff Trust dated September 3, 1990

WITNESSES: The Grantor(s) in consideration of the sum of TEN (\$10.00) dollars receipt whereof hereby acknowledged, and in pursuance of the power and authority vested in the Grantor(s) as said Trustee(s) and of every other power and authority the Grantor(s) hereunto enabling, do(es) hereby convey a quitclaim unto the Grantee(s), in fee simple, the following attached hereto and made a part hereof described real estate situated in the County of Cook, State of Illinois, to Wit:

SEE EXHIBIT A ATTACHED HERETO AND MADE A PART HEREOF

together with the tenements, hereditament and appurtenances thereunto belonging or in any wise appertaining.

Permanent Real Estate Index Number(s): 17-10-103-027-1399; 17-10-103-027-1408

Address(es) of real estate: 25 E. Superior - Unit #4203, Chicago, IL 60611

IN WITNESS WHEREOF, the grantor s, as trustee as aforesaid, have hereunto set their hand s and seal s the day and year first above written.

PLEASE PRINT OR TYPE NAME (S) BELOW SIGNATURE(S)

Handwritten signatures and printed names: HILARY R. MALINA (SEAL), MEREDITH KEROFF (SEAL)

State of Illinois, County of COOK ss. I, the undersigned, a Notary public in and for said county, in the State aforesaid, DO HEREBY CERTIFY that HILARY R. MALINA and MEREDITH KEROFF

IMPRESS SEAL HERE me to be the same person s whose names are subscribed to the foregoing instrument, appeared before me this day in person, and acknowledged that they signed, sealed and delivered the said instrument as their free and voluntary act as such trustee s, for the uses and purposes therein set forth.

UNOFFICIAL COPY



Property of Cook County Clerk's Office

except under provisions of Paragraph 2, Section 1,
Real Estate Transfer Tax Act.

OFFICIAL SEAL
EDNA GARCIA
NOTARY PUBLIC STATE OF ILLINOIS
MY COMMISSION EXPIRES 11/11/11

Date: _____ Buyer, Seller or Representative

I have read my hand and affix to this instrument
my notary seal and signature.

This instrument was prepared by: MORRIS J. DYNER, ESQ., 155 N. Wacker Drive, Suite 1950, Chicago, IL 60606

MORRIS J. DYNER, ESQ.
Fischer & Kane, LLP
155 N. Wacker Drive, Suite 1950
Chicago, IL 60606

MARILYN J. KEROFF
Attorney
155 N. Wacker Drive, Suite 1950
Chicago, IL 60606

04 MORRIS J. DYNER, ESQ.

UNOFFICIAL COPY

EXHIBIT A

PARCEL A:

UNIT 4203 IN THE FORDHAM CONDOMINIUM AS DELINEATED AND DEFINED ON THE PLAT OF SURVEY OF PART OF THE FOLLOWING DESCRIBED PARCEL OF REAL ESTATE:

PARCEL 1:

THAT PART OF BLOCK 48 IN KINZIE'S ADDITION TO CHICAGO IN SECTION 10, TOWNSHIP 39 NORTH, RANGE 14 EAST OF THE THIRD PRINCIPAL MERIDIAN, DESCRIBED AS FOLLOWS:

COMMENCING AT THE NORTHEAST CORNER OF SAID BLOCK BEING THE SOUTHWEST CORNER OF SUPERIOR AND CASS STREETS; RUNNING THENCE SOUTH ALONG THE EAST LINE OF SAID BLOCK BEING THE WEST LINE OF CASS STREET 106 FEET TO AN ALLEY; THENCE WEST 51 FEET; THENCE NORTH 106 FEET TO THE NORTH LINE OF SAID BLOCK 48, BEING THE SOUTH LINE OF SUPERIOR STREET; THENCE EAST ALONG THE NORTH LINE OF SAID BLOCK, 51 FEET TO THE PLACE OF BEGINNING, IN COOK COUNTY, ILLINOIS.

PARCEL 2:

LOTS 1, 2 AND 3 IN RIGHT REVEREND A. O. REGAN'S (BISHOP OF CHICAGO) SUBDIVISION OF THE SOUTH 112 FEET OF BLOCK 48 IN KINZIE'S ADDITION TO CHICAGO IN SECTION 10, TOWNSHIP 39 NORTH, RANGE 14, EAST OF THE THIRD PRINCIPAL MERIDIAN, IN COOK COUNTY, ILLINOIS.

PARCEL 3:

LOT 4 IN O. REGAN'S SUBDIVISION OF THE SOUTH 112 FEET OF BLOCK 48 IN KINZIE'S ADDITION TO CHICAGO IN SECTION 10, TOWNSHIP 39 NORTH, RANGE 14, EAST OF THE THIRD PRINCIPAL MERIDIAN, IN COOK COUNTY, ILLINOIS.

PARCEL 4:

LOT 6 IN O. REGAN'S SUBDIVISION OF THE SOUTH 112 FEET OF BLOCK 48 IN KINZIE'S ADDITION TO CHICAGO, A SUBDIVISION IN THE NORTH FRACTION OF SECTION 10, TOWNSHIP 39 NORTH, RANGE 14, EAST OF THE THIRD PRINCIPAL MERIDIAN, IN COOK COUNTY, ILLINOIS.

PARCEL 5:

THE WEST 25 FEET OF THE EAST 101 FEET OF THE NORTH 106 FEET OF BLOCK 48 IN KINZIE'S ADDITION TO CHICAGO IN SECTION 10, TOWNSHIP 39 NORTH, RANGE 14, EAST OF THE THIRD PRINCIPAL MERIDIAN, IN COOK COUNTY, ILLINOIS.

PARCEL 6:

THE WEST 50 FEET OF THE EAST 151 FEET OF THAT PART LYING NORTH OF THE SOUTH 112 FEET OF BLOCK 48 IN KINZIE'S ADDITION TO CHICAGO, IN SECTION 10, TOWNSHIP 39 NORTH, RANGE 14, EAST OF THE THIRD PRINCIPAL MERIDIAN, IN COOK COUNTY, ILLINOIS.

UNOFFICIAL COPY

PARCEL 7:

THE EAST 25 FEET OF THE WEST 150 FEET OF THAT PART NORTH OF THE SOUTH 112 FEET OF BLOCK 48 IN KINZIE'S ADDITION TO CHICAGO IN SECTION 10, TOWNSHIP 39 NORTH, RANGE 14 EAST OF THE THIRD PRINCIPAL MERIDIAN, IN COOK COUNTY, ILLINOIS.

PARCEL 8:

LOT 5 IN O. REGAN'S SUBDIVISION OF THE SOUTH 112 FEET OF BLOCK 48 IN KINZIE'S ADDITION TO CHICAGO IN SECTION 10, TOWNSHIP 39 NORTH, RANGE 14, EAST OF THE THIRD PRINCIPAL MERIDIAN, IN COOK COUNTY, ILLINOIS.

PARCEL 9:

LOT 7, IN O. REGAN'S SUBDIVISION OF THE SOUTH 112 FEET OF BLOCK 48 IN KINZIE'S ADDITION TO CHICAGO OF PART OF THE FRACTIONAL SECTION 10, TOWNSHIP 39 NORTH, RANGE 14 EAST OF THE THIRD PRINCIPAL MERIDIAN, IN COOK COUNTY, ILLINOIS.

PARCEL 10:

THE WEST 25 FEET OF THE EAST 76 FEET OF THE NORTH 106 FEET OF BLOCK 48 IN KINZIE'S ADDITION TO CHICAGO IN SECTION 10, TOWNSHIP 39 NORTH, RANGE 14, EAST OF THE THIRD PRINCIPAL MERIDIAN, IN COOK COUNTY, ILLINOIS.

PARCEL 11:

ALL THAT PART OF THE PUBLIC ALLEY LYING NORTH OF AND ADJOINING LOTS 1 THROUGH 7, INCLUSIVE, (EXCEPT THE WEST 20 FEET THEREOF) IN RT. REV. ANTHONY O. REGAN'S (BISHOP OF CHICAGO) SUBDIVISION OF THE SOUTH 112 FEET OF BLOCK 48 IN KINZIE'S ADDITION TO CHICAGO, A SUBDIVISION IN THE NORTH FRACTION OF SECTION 10, TOWNSHIP 39 NORTH, RANGE 14 EAST OF THE THIRD PRINCIPAL MERIDIAN, IN COOK COUNTY, ILLINOIS.

EXCEPT FROM ALL THE ABOVE, TAKEN AS A TRACT; THE WEST 20 FEET OF LOT 7, AS MEASURED AT RIGHT ANGLES TO THE WEST LINE THEREOF, IN RT. REVEREND ANTHONY O. REGAN'S (BISHOP OF CHICAGO) SUBDIVISION OF THE SOUTH 112 FEET OF BLOCK 48 IN KINZIE'S ADDITION TO CHICAGO, A SUBDIVISION IN THE NORTH FRACTION OF SECTION 10, TOWNSHIP 39 NORTH, RANGE 14 EAST OF THE THIRD PRINCIPAL MERIDIAN IN COOK COUNTY, ILLINOIS,

WHICH SURVEY IS ATTACHED AS EXHIBIT "F" TO THE DECLARATION OF CONDOMINIUM RECORDED DECEMBER 3, 2002, DOCUMENT NUMBER 0021328830, AS AMENDED FROM TIME TO TIME, TOGETHER WITH ITS UNDIVIDED PERCENTAGE INTEREST IN THE COMMON ELEMENTS.

PARCEL B:

EASEMENT FOR THE BENEFIT OF PARCEL A AS CREATED BY DECLARATION OF EASEMENTS, RESTRICTIONS AND COVENANTS MADE AS OF THE 3RD DAY OF DECEMBER, 2002 BY FORDHAM 25 E. SUPERIOR L.L.C. DOCUMENT NUMBER 0021328829 FOR INGRESS AND EGRESS, STRUCTURAL SUPPORT, MAINTENANCE, ENCROACHMENTS AND USE OF COMMON WALLS, CEILINGS AND FLOORS OVER AND ACROSS THE COMMERCIAL PROPERTY AND THE GARAGE PROPERTY AS MORE FULLY DESCRIBED THEREIN AND ACCORDING TO THE TERMS SET FORTH THEREIN.

UNOFFICIAL COPY

PARCEL C:

THE EXCLUSIVE RIGHT TO THE USE OF PARKING SPACE LIMITED COMMON ELEMENT NUMBER P-38,P-39, A LIMITED COMMON ELEMENT, AS DELINEATED ON THE SURVEY ATTACHED TO THE DECLARATION AFORESAID.

PARCEL D:

THE EXCLUSIVE RIGHT TO THE USE OF STORAGE SPACE LIMITED COMMON ELEMENT NUMBER S-618, A LIMITED COMMON ELEMENT, AS DELINEATED ON THE SURVEY ATTACHED TO THE DECLARATION AFORESAID.

GRANTOR ALSO HEREBY GRANTS TO GRANTEEES AND GRANTEEES' SUCCESSORS AND ASSIGNS, AS RIGHTS AND EASEMENTS APPURTENANT TO THE SUBJECT UNIT DESCRIBED HEREIN, THE RIGHTS AND EASEMENTS FOR THE BENEFIT OF SAID UNIT SET FORTH IN THE DECLARATION OF CONDOMINIUM, AND GRANTOR RESERVES TO ITSELF, ITS SUCCESSORS AND ASSIGNS, THE RIGHTS AND EASEMENTS SET FORTH IN SAID DECLARATION FOR THE BENEFIT OF THE REMAINING LAND DESCRIBED THEREIN.

THIS DEED IS SUBJECT TO ALL RIGHTS, EASEMENTS, RESTRICTIONS, CONDITIONS, COVENANTS, AND RESERVATIONS CONTAINED IN SAID DECLARATION, THE SAME AS THOUGH THE PROVISIONS OF SAID DECLARATION WERE RECITED AND STIPULATED AT LENGTH HEREIN.

Cook County Clerk's Office

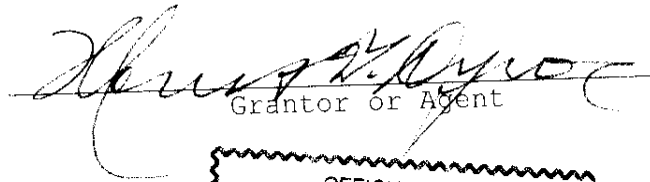
UNOFFICIAL COPY

STATEMENT BY GRANTOR AND GRANTEE

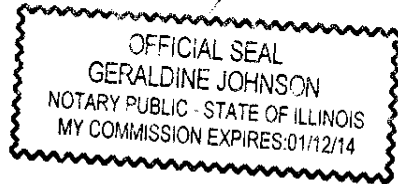
The grantor or his agent affirms that, to the best of his knowledge, the name of the grantee shown on the deed or assignment of beneficial interest in a land trust is either a natural person, an Illinois corporation or foreign corporation authorized to do business or acquire and hold title to real estate in Illinois, a partnership authorized to do business or acquire and hold title to real estate in Illinois, or other entity recognized as a person and authorized to do business or acquire title to real estate under the laws of the State of Illinois.

Dated: Oct. 16, 2013

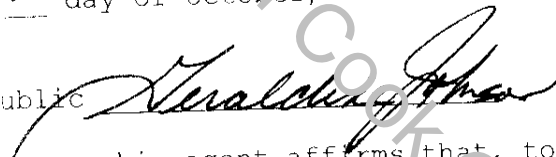
Signature:


Grantor or Agent

Subscribed and sworn to before me by the said attorney/agent this 16th day of October, 2013.



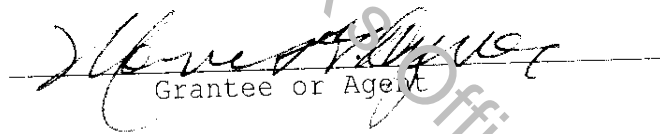
Notary Public



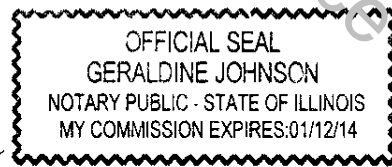
The grantee or his agent affirms that, to the best of his knowledge, the name of the grantee shown on the deed or assignment of beneficial interest in a land trust is either a natural person, an Illinois corporation or foreign corporation authorized to do business or acquire and hold title to real estate in Illinois, a partnership authorized to do business or acquire and hold title to real estate in Illinois, or other entity recognized as a person and authorized to do business or acquire title to real estate under the laws of the State of Illinois.

Dated: Oct. 16, 2013

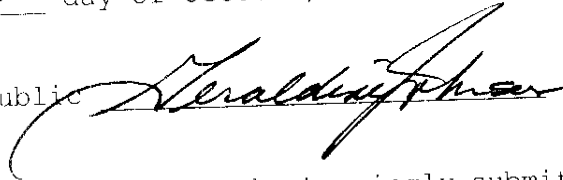
Signature:


Grantee or Agent

Subscribed and sworn to before me by the said attorney/agent this 16th day of October, 2013.



Notary Public



NOTE: Any person who knowingly submits a false statement concerning the identify of a grantee shall be guilty of a Class C misdemeanor for the first offense and of a Class A misdemeanor for subsequent offenses.

[Attach to deed or ABI to be recorded in Cook County, Illinois, if exempt under the provisions of Section 4 of the Illinois Real Estate Transfer Tax Act]