

UNOFFICIAL COPY

PREPARED BY:

Codilis & Associates, P.C.
Tammy A. Geiss, Esq.
15W030 N. Frontage Rd.
Burr Ridge, IL 60527



Doc#: 1329742131 Fee: \$40.00
RHSP Fee: \$9.00 RPRF Fee: \$1.00
Karen A. Yarbrough
Cook County Recorder of Deeds
Date: 10/24/2013 02:49 PM Pg: 1 of 2

MAIL TAX BILL TO:

Orchard Street Property Group LLC
7255 SUFFIELD COURT
STOKIE, IL 60076

MAIL RECORDED DEED TO:

AVRUM REIFER LTD
3016 W. SHERWIN AVE
CHICAGO, IL 60645

130297380293

SPECIAL WARRANTY DEED

THE GRANTOR, Federal National Mortgage Association, of PO Box 650043 Dallas, TX 75265-, a corporation organized and existing under the laws of The United States of America, for and in consideration of Ten Dollars (\$10.00) and other good and valuable considerations, in hand paid, GRANTS, CONVEYS AND SELLS to THE GRANTEE(S) Orchard Street Property Group LLC, of , all interest in the following described real estate situated in the County of Cook, State of Illinois, to wit:

LOT 41 IN BLOCK 2 OF MCAULEY AND ELLIOTS SUBDIVISION OF THE NORTH 1/2 OF THE NORTHEAST 1/4 OF SECTION 33, TOWNSHIP 40 NORTH, RANGE 13, EAST OF THE THIRD PRINCIPAL MERIDIAN, IN COOK COUNTY, ILLINOIS.



PERMANENT INDEX NUMBER: 13-33-204-022-0000
PROPERTY ADDRESS: 4844 W. Medill Avenue, Chicago, IL 60639


AIGF, INC.

GRANTOR, for itself and its successors and assigns, hereby covenants and represents that it has not done, or suffered to be done, anything whereby the premises hereby conveyed is, or may be, in any manner encumbered or charged, except as recited herein, and that it will warrant and defend the premises against all persons lawfully claiming by, through or under grantor, subject to: general real estate taxes not yet due or payable, any special assessments not yet due or payable; building, building line and use or occupancy restrictions, conditions and covenants of record; zoning laws and ordinances, easements for public utilities; drainage ditches, feeders and drain tile, pipe or other conduit and all other matters of record affecting the property.

GRANTEE HEREIN SHALL BE PROHIBITED FROM CONVEYING CAPTIONED PROPERTY FOR A SALES PRICE OF GREATER THAN \$ 133,200.00 FOR A PERIOD OF 3 MONTHS FROM THE DATE OF THE RECORDING OF THIS DEED. GRANTEE SHALL ALSO BE PROHIBITED FROM ENCUMBERING SUBJECT PROPERTY WITH A SECURITY INTEREST IN THE PRINCIPAL AMOUNT OF GREATER THAN \$ 133,200.00 FOR A PERIOD OF 3 MONTHS FROM THE DATE OF THE RECORDING OF THIS DEED. THESE RESTRICTIONS SHALL RUN WITH THE LAND AND ARE NOT PERSONAL TO GRANTEE.

THIS RESTRICTION SHALL TERMINATE IMMEDIATELY UPON CONVEYANCE AT ANY FORECLOSURE SALE RELATED TO A MORTGAGE OR DEED OF TRUST.

REAL ESTATE TRANSFER	10/04/2013
 COOK	\$55.50
 ILLINOIS:	\$111.00
TOTAL:	\$166.50

REAL ESTATE TRANSFER	10/04/2013
 CHICAGO:	\$832.50
CTA:	\$333.00
TOTAL:	\$1,165.50

S
P
S
SC
INT

13-33-204-022-0000 | 20131001601189 | QQPY1Z

13-33-204-022-0000 | 20131001601189 | 7YH6GH

