



UNOFFICIAL COPY

Doc#: 1333029062 Fee: \$58.00
RHSP Fee:\$9.00 RPRF Fee: \$1.00
Karen A.Yarbrough
Cook County Recorder of Deeds
Date: 11/26/2013 12:15 PM Pg: 1 of 11

Doc#: 1331745050 Fee: \$58.00
RHSP Fee:\$9.00 RPRF Fee: \$1.00
Karen A.Yarbrough
Cook County Recorder of Deeds
Date: 11/13/2013 01:23 PM Pg: 1 of 11

NCS-626289F
2CF4M9

NCS 626289F PHX1
Return to:
First American Title Insurance Co.
2425 E Camelback Rd., Ste 300
Phoenix, AZ 85016

The above space for Recorder's use only

SPECIAL WARRANTY DEED

THIS INDENTURE, made as of the 8th day of November, 2013, by and between **HI-TEMP NORTHLAKE LLC**, a Delaware limited liability company, party of the first part, and **STORE MASTER FUNDING V, LLC**, a Delaware limited liability company, party of the second part, WITNESSETH, that the party of the first part, for and in consideration of the sum of Ten and No/100 Dollars in hand paid by the party of the second part, the receipt whereof is hereby acknowledged, by these presents does **GRANT, BARGAIN, SELL, REMISE, RELEASE AND CONVEY** unto the party of the second part, and to its heirs and assigns, **FOREVER**, the following described real estate, situated in the County of Cook and State of Illinois known and described as follows, to wit:

See Exhibit A attached hereto and made a part hereof.

Together with all of the party of the first part's right, title and interest in the improvements, hereditaments, easements and appurtenances, if any, thereunto belonging, or in anyway appertaining, and the reversion and reversions, remainder and remainders, rents, issues and profits thereof, and all the estate, right, title, interest, claim or demand whatsoever, either in law or equity, of, in and to the above described premises, with the improvements, hereditaments, easements and appurtenances, collectively, the "Property"): **TO HAVE AND TO HOLD** the Property, unto the party of the second part, its heirs and assigns forever.

And the party of the first part, for itself, and its successors, does covenant, promise and agree, to and with the party of the second part, that it has not done or suffered to be done, anything whereby the said premises hereby granted are, or may be, in any manner encumbered or charged, and **WILL WARRANT AND DEFEND** against all persons lawfully claiming or to claim the same, by through or under it, subject to (i) liens for taxes not yet due and payable; (ii) all easements, rights-of-way, restrictions, covenants and all other matters of record; and (iii) all matters that would be disclosed by a visual inspection or accurate survey of the Property.

Re-record the stamp from Melrose PARK was missing.

UNOFFICIAL COPY


Permanent Real Estate Index Number(s): 15-05-104-006-0000 Vol. 156, 15-05-104-004-0000 Vol. 1576, 15-05-104-005-0000 Vol. 156, 15-05-300-016-0000 Vol. 156, 15-05-300-012-0000 Vol. 156, 15-05-300-021-0000 Vol. 156, 05-06-216-006-0000 Vol. 156, 15-06-216-007 Vol. 156, 15-05-122-015-0000 Vol. 156, 15-05-122-016-0000 Vol. 156, 15-06-216-027-0000 Vol. 156, 15-06-400-049 Vol. 156, 15-06-216-031-0000 Vol. 156

Address of real estate: 75 East Lake Street
Northlake, Cook County
Illinois

310 South Wolf Road
Northlake, Cook County
Illinois

5400 West Lake Street
Melrose Park, Cook County
Illinois

[Signature on Following Page]



Property of Cook County Clerk's Office

UNOFFICIAL COPY

IN WITNESS WHEREOF, said party of the first part has executed this Special Warranty Deed as of the date first above written.

HI-TEMP NORTHLAKE LLC, a
Delaware limited liability company

By: Michael C. Wellham
Name: Michael C. Wellham
Title: President and Chief Executive Officer


This instrument was prepared by:
J.C. Chenault, V, Esq.
Hunton & Williams LLP
Riverfront Plaza, East Tower
951 East Byrd Street
Richmond, VA 23219

Mail to:

J.C. Chenault, V, Esq.
Hunton & Williams LLP
Riverfront Plaza, East Tower
951 East Byrd Street
Richmond, VA 23219


Mail tax bills to:

STORE Master Funding V, LLC
8501 E. Princess Drive, Suite 190
Scottsdale, Arizona 85255
Attention: Michael T. Bennett, Executive
Vice President – Operations



REAL ESTATE TRANSFER TAX
0906400
FP 103037

3



REAL ESTATE TRANSFER TAX
0453200
FP 103042

UNOFFICIAL COPY


STATE OF Ohio)
) ss.:
COUNTY OF Mahoning)

Before me, the undersigned Notary Public of the state and county aforesaid, the foregoing was acknowledged by Michael Wellham, the President and CEO of Hi-Temp Northlake LLC.

WITNESS my hand and seal this 1 day of November, 2013.

Jill A. Scharf
Notary Public

My commission expires: _____



JILL A. SCHARF
NOTARY PUBLIC
STATE OF OHIO
Recorded in
Mahoning County
My Comm. Exp. 1/31/17

Property of Cook County Clerk's Office

UNOFFICIAL COPY

Exhibit A

Permanent Real Estate Index Number(s): 15-05-104-006-0000 Vol. 156, 15-05-104-004-0000 Vol. 1576, 15-05-104-005-0000 Vol. 156, 15-05-300-016-0000 Vol. 156, 15-05-300-012-0000 Vol. 156, 15-05-300-021-0000 Vol. 156, 05-06-216-006-0000 Vol. 156, 15-06-216-007 Vol. 156, 15-05-122-015-0000 Vol. 156, 15-05-122-016-0000 Vol. 156, 15-06-216-027-0000 Vol. 156, 15-06-400-049 Vol. 156, 15-06-216-031-0000 Vol. 156

Address of real estate: 75 East Lake Street
Northlake, Cook County
Illinois 60164

310 South Wolf Road
Northlake, Cook County
Illinois

5400 West Lake Street
Melrose Park, Cook County
Illinois

Property of Cook County Clerk's Office

UNOFFICIAL COPY

EXHIBIT A

LEGAL DESCRIPTION

PARCEL A:

THAT PART OF THE SOUTHEAST 1/4 OF THE NORTHWEST 1/4 OF SECTION 5, TOWNSHIP 39 NORTH, RANGE 12, EAST OF THE THIRD PRINCIPAL MERIDIAN, DESCRIBED AS FOLLOWS:

COMMENCING AT THE SOUTHWEST CORNER OF SAID SOUTHEAST 1/4 OF NORTHWEST 1/4 OF SECTION 5; THENCE NORTH ALONG THE WEST LINE OF SAID SOUTHEAST 1/4 OF THE NORTHWEST 1/4 OF SECTION 5, A DISTANCE OF 49.95 FEET; THENCE EAST AT RIGHT ANGLES, A DISTANCE OF 175.00 FEET TO THE POINT OF BEGINNING OF THE PARCEL OF LAND HEREIN DESCRIBED; THENCE NORTH AT RIGHT ANGLES, A DISTANCE OF 204.00 FEET MORE OR LESS TO THE CENTERLINE OF LAKE STREET, ALSO KNOWN AS ELGIN ROAD; THENCE SOUTHEASTERLY ALONG SAID CENTERLINE OF LAKE STREET, ALSO KNOWN AS ELGIN ROAD, A DISTANCE OF 270.00 FEET MORE OR LESS TO A LINE DRAWN PARALLEL WITH AND SAID DISTANCE 75.00 FEET NORTHWESTERLY MEASURED AT RIGHT ANGLES FROM THE NORTHWESTERLY LINE OF A FRAME DWELLING DESIGNATED AS BUILDING NO. 214; THENCE SOUTHWESTERLY ALONG SAID LAST DESCRIBED PARALLEL LINE, A DISTANCE OF 100.00 FEET MORE OR LESS TO A POINT ON A LINE DRAWN AT RIGHT ANGLES TO THE WEST LINE OF SAID SOUTHEAST 1/4 OF THE NORTHWEST 1/4 OF SAID SECTION THROUGH THE PLACE OF BEGINNING; THENCE WESTERLY ALONG SAID RIGHT ANGLE LINE, A DISTANCE OF 215.00 FEET MORE OR LESS TO THE POINT OF BEGINNING, (EXCEPT THEREFROM THAT PART FALLING IN LAKE STREET), IN COOK COUNTY, ILLINOIS.

PARCEL B:

THAT PART OF THE SOUTHEAST 1/4 OF THE NORTHWEST 1/4 OF SECTION 5, TOWNSHIP 39 NORTH, RANGE 12, EAST OF THE THIRD PRINCIPAL MERIDIAN, BOUNDED AND DESCRIBED AS FOLLOWS: TO WIT:

COMMENCING AT THE SOUTHWEST CORNER OF SAID SOUTHEAST 1/4 OF THE NORTHWEST 1/4 OF SECTION 5; THENCE NORTH ALONG THE WEST LINE OF SAID SOUTHEAST 1/4 OF THE NORTHWEST 1/4 OF SECTION 5, A DISTANCE OF 49.95 FEET TO THE POINT OF BEGINNING OF THE LAND HEREIN DESCRIBED; THENCE EAST AT RIGHT ANGLES 175.00 FEET; THENCE NORTH AT RIGHT ANGLES 204.25 FEET MORE OR LESS TO THE CENTERLINE OF LAKE STREET (UNITED STATES HIGHWAY NO. 20) AS SAID STREET WAS ORIGINALLY LOCATED AND ESTABLISHED; THENCE NORTHWESTERLY ALONG SAID CENTERLINE OF LAKE STREET 168.70 FEET MORE OR LESS TO THE WEST LINE OF SAID SOUTHEAST 1/4 OF THE NORTHWEST 1/4 OF SECTION 5; THENCE SOUTH ALONG SAID WEST LINE OF THE SOUTHEAST 1/4 OF THE NORTHWEST 1/4 OF SECTION 5, A DISTANCE OF 271.25 FEET MORE OR LESS TO THE POINT OF BEGINNING, (EXCEPT THAT PART THEREOF FALLING IN LAKE STREET), IN COOK COUNTY, ILLINOIS.

UNOFFICIAL COPY

PARCEL C:

PART OF THE NORTHWEST 1/4 OF THE SOUTHWEST 1/4 OF SECTION 5, TOWNSHIP 39 NORTH, RANGE 12, EAST OF THE THIRD PRINCIPAL MERIDIAN, DESCRIBED AS FOLLOWS:

COMMENCING AT THE NORTHWEST CORNER OF SAID NORTHWEST 1/4 OF THE SOUTHWEST 1/4; THENCE EAST ALONG THE NORTH LINE OF SAID NORTHWEST 1/4 OF THE SOUTHWEST 1/4, A DISTANCE OF 956.62 FEET; THENCE SOUTH PERPENDICULAR TO THE NORTH LINE OF SAID NORTHWEST 1/4 OF THE SOUTHWEST 1/4, A DISTANCE OF 43.4 FEET FOR A POINT OF BEGINNING; THENCE WEST ALONG A LINE 43.4 FEET SOUTH OF AND PARALLEL WITH THE NORTH LINE OF SAID NORTHWEST 1/4 OF THE SOUTHWEST 1/4, A DISTANCE OF 50.0 FEET; THENCE SOUTH ALONG A LINE PERPENDICULAR TO THE NORTH LINE OF SAID NORTHWEST 1/4 OF THE SOUTHWEST 1/4, A DISTANCE OF 150.0 FEET; THENCE EAST ALONG A LINE 193.4 FEET SOUTH OF AND PARALLEL WITH THE NORTH LINE OF SAID NORTHWEST 1/4 OF THE SOUTHWEST 1/4 A DISTANCE OF 412.68 FEET TO THE EAST LINE OF SAID NORTHWEST 1/4 OF THE SOUTHWEST 1/4; THENCE NORTH ALONG THE EAST LINE OF SAID NORTHWEST 1/4 OF THE SOUTHWEST 1/4, A DISTANCE OF 150.07 FEET TO A LINE 43.4 FEET SOUTH OF AND PARALLEL WITH THE NORTH LINE OF SAID NORTHWEST 1/4 OF THE SOUTHWEST 1/4; THENCE WEST ALONG SAID LINE, A DISTANCE OF 367.39 FEET TO THE POINT OF BEGINNING, IN COOK COUNTY, ILLINOIS.

PARCEL D:

THAT PART OF THE NORTHWEST 1/4 OF THE SOUTHWEST 1/4 OF SECTION 5, TOWNSHIP 39 NORTH, RANGE 12, EAST OF THE THIRD PRINCIPAL MERIDIAN, DESCRIBED AS FOLLOWS:

COMMENCING AT THE NORTHWEST CORNER OF SAID NORTHWEST 1/4 OF THE SOUTHWEST 1/4; THENCE EAST ALONG THE NORTH LINE OF SAID NORTHWEST 1/4 OF THE SOUTHWEST 1/4, A DISTANCE OF 956.62 FEET; THENCE SOUTH ALONG A LINE PERPENDICULAR TO THE LAST DESCRIBED COURSE A DISTANCE OF 43.4 FEET; THENCE WEST ALONG A LINE PARALLEL WITH THE NORTH LINE OF SAID NORTHWEST 1/4 OF THE SOUTHWEST 1/4, A DISTANCE OF 50.0 FEET; THENCE SOUTH ALONG A LINE PERPENDICULAR TO THE NORTH LINE OF SAID NORTHWEST 1/4 OF THE SOUTHWEST 1/4, A DISTANCE OF 272.07 FEET TO THE INTERSECTION OF SAID LINE WITH A LINE OF 1164.71 FEET, MORE OR LESS, IN LENGTH, EXTENDING FROM THE POINT OF BEGINNING SOUTHEASTERLY, FORMING AN ANGLE OF 19 DEGREES, 11 MINUTES, 10 SECONDS FROM EAST TO SOUTHEAST WITH THE NORTH LINE OF SAID NORTHWEST 1/4 OF THE SOUTHWEST 1/4 TO A POINT IN A LINE 100.0 FEET NORTHWESTERLY OF, MEASURED AT RIGHT ANGLES TO, AND PARALLEL WITH THE CENTERLINE OF ILLINOIS COMMERCE COMMISSION TRACK NO. 1267 OF THE CHICAGO AND NORTHWESTERN RAILWAY COMPANY, AND THE TANGENT THEREOF EXTENDED SOUTHWESTERLY, THENCE NORTHWESTERLY A DISTANCE OF 959.94 FEET TO THE POINT OF BEGINNING, IN COOK COUNTY, ILLINOIS

PARCEL E:

EASEMENT FOR DRIVEWAY PURPOSES FOR THE BENEFIT OF PARCELS C AND D AS CREATED BY DEED FROM CHICAGO AND NORTHWESTERN RAILWAY COMPANY, A CORPORATION OF WISCONSIN, TO HI-TEMP, INC., A CORPORATION OF DELAWARE DATED JUNE 15, 1967 AND RECORDED JUNE 23, 1967 AS DOCUMENT 20176488 AND RERECORDED JUNE 5, 1968 AS DOCUMENT 20509300 OVER AND UPON THE FOLLOWING DESCRIBED PREMISES: THAT PART OF THE NORTHEAST 1/4 OF THE

UNOFFICIAL COPY

SOUTHWEST 1/4 AND THE SOUTHEAST 1/4 OF THE NORTHWEST 1/4 OF SECTION 5, TOWNSHIP 39 NORTH, RANGE 12, EAST OF THE THIRD PRINCIPAL MERIDIAN, BOUNDED AND DESCRIBED AS FOLLOWS:

BEGINNING AT THE SOUTHWEST CORNER OF PARCEL A HEREIN DESCRIBED; THENCE SOUTHWESTERLY ALONG A STRAIGHT LINE HEREIN DESIGNATED AS "LINE A", A DISTANCE OF 410.00 FEET MORE OR LESS, TO A POINT ON THE WEST LINE OF THE NORTHEAST 1/4 OF THE SOUTHWEST 1/4 OF SECTION 5, A DISTANCE OF 100.00 FEET NORTHWESTERLY, MEASURED AT RIGHT ANGLES, FROM THE CENTERLINE OF CHICAGO AND NORTHWESTERN RAILWAY COMPANY SPUR TRACK ILLINOIS COMMERCE COMMISSIONS NO. 1267, AS NOW LOCATED AND ESTABLISHED; THENCE NORTHERLY ALONG THE WEST LINE OF SAID NORTHEAST 1/4 OF THE SOUTHWEST 1/4 OF SECTION 5, A DISTANCE OF 310.00 FEET; THENCE EASTERLY ALONG A LINE AT RIGHT ANGLES TO THE LAST DESCRIBED COURSE, A DISTANCE OF 90.00 FEET, MORE OR LESS, TO A POINT DISTANT 50.00 FEET NORTHWESTERLY, MEASURED AT RIGHT ANGLES FROM SAID ABOVE DESCRIBED "LINE A"; THENCE NORTHEASTERLY ALONG A LINE PARALLEL WITH SAID "LINE A", A DISTANCE OF 65.00 FEET, MORE OR LESS, TO A LINE DRAWN AT RIGHT ANGLES TO THE WEST LINE OF THE SOUTHEAST 1/4 OF THE NORTHWEST 1/4 OF SAID SECTION 5 THROUGH THE POINT OF BEGINNING; THENCE EASTERLY ALONG SAID LAST DESCRIBED RIGHT ANGLE LINE, A DISTANCE OF 55.00 FEET, MORE OR LESS, TO THE POINT OF BEGINNING, IN COOK COUNTY, ILLINOIS.

PARCEL F:

THAT PART OF THE NORTHWEST 1/4 OF THE SOUTHWEST 1/4 OF SECTION 5, TOWNSHIP 39 NORTH, RANGE 12, EAST OF THE THIRD PRINCIPAL MERIDIAN, BOUNDED AND DESCRIBED AS FOLLOWS:

BEGINNING AT THE NORTHEAST CORNER OF THE NORTHWEST 1/4 OF THE SOUTHWEST 1/4 OF SAID SECTION 5; THENCE WEST ALONG THE NORTH LINE OF SAID QUARTER-QUARTER SECTION, A DISTANCE OF 368.78 FEET; THENCE SOUTH AT RIGHT ANGLES TO THE LAST DESCRIBED COURSE, A DISTANCE OF 43.4 FEET; THENCE EAST PARALLEL WITH SAID NORTH LINE OF SAID QUARTER-QUARTER SECTION, A DISTANCE OF 367.39 FEET TO A POINT ON THE EAST LINE OF SAID QUARTER-QUARTER SECTION; THENCE NORTH ALONG SAID EAST LINE, A DISTANCE OF 43.42 FEET TO THE POINT OF BEGINNING, IN COOK COUNTY, ILLINOIS.

PARCEL G:

EASEMENT FOR THE BENEFIT OF PARCELS C AND F FOR PUBLIC UTILITIES AS CREATED BY GRANT FROM MYRTLE SIEGEL AND ROBERT SIEGEL, HER HUSBAND, TO HI TEMP, INC., A CORPORATION OF DELAWARE, DATED AUGUST 29, 1967 AND RECORDED SEPTEMBER 9, 1968 AS DOCUMENT 20608960, OVER THE EAST 13.00 FEET OF LOT 11 IN MIDLAND DEVELOPMENT COMPANY'S FARM ADDITION TO NORTHLAKE VILLAGE, A SUBDIVISION IN THE SOUTHWEST 1/4 OF THE SOUTHEAST 1/4 OF SECTION 5, TOWNSHIP 39 NORTH, RANGE 12, EAST OF THE THIRD PRINCIPAL MERIDIAN, IN COOK COUNTY, ILLINOIS.

PARCEL H:

A STRIP OF LAND IN THE NORTHWEST 1/4 OF THE SOUTHWEST 1/4 OF SECTION 5, TOWNSHIP 39 NORTH, RANGE 12, EAST OF THE THIRD PRINCIPAL MERIDIAN, DESCRIBED AS FOLLOWS:

UNOFFICIAL COPY

BEGINNING AT THE NORTHWEST CORNER OF SAID NORTHWEST 1/4 OF THE SOUTHWEST 1/4; THENCE SOUTH 72 DEGREES, 32 MINUTES, 50 SECONDS EAST, A DISTANCE OF 1163.75 FEET TO A POINT IN A LINE THAT IS 100.0 FEET NORTHWESTERLY OF, BY RIGHT ANGLE MEASUREMENT, AND PARALLEL WITH THE CENTERLINE OF ILLINOIS COMMERCE COMMISSION TRACK NO. 1267 OF THE CHICAGO AND NORTHWESTERN TRANSPORTATION COMPANY AND THE TANGENT THEREOF EXTENDED SOUTHWESTERLY; THENCE NORTH 72 DEGREES, 43 MINUTES, 00 SECOND EAST ON SAID PARALLEL LINE 224.56 FEET TO A POINT IN THE EAST LINE OF SAID NORTHWEST 1/4 OF THE SOUTHWEST 1/4; THENCE SOUTH 00 DEGREE, 00 MINUTE, 00 SECOND WEST ON SAID LINE 52.36 FEET TO A POINT IN A LINE THAT IS 50.0 FEET NORTHWESTERLY OF THE SAID CENTERLINE OF SAID RAILROAD TRACK (BY RIGHT ANGLE MEASUREMENT); THENCE SOUTH 72 DEGREES, 43 MINUTES, 00 SECOND WEST ON SAID LINE 277.29 FEET TO A POINT IN A LINE THAT IS 80.00 FEET SOUTHWESTERLY OF, BY RIGHT ANGLE MEASUREMENT, OF THE AFORESAID COURSE THAT HAS A BEARING OF SOUTH 72 DEGREES, 32 MINUTES, 50 SECONDS EAST; THENCE NORTH 72 DEGREES, 32 MINUTES, 50 SECONDS WEST ON SAID LINE 1111.07 FEET TO THE WEST LINE OF SAID NORTHWEST 1/4 OF THE SOUTHWEST 1/4; THENCE NORTH 00 DEGREE, 04 MINUTES, 00 SECOND EAST ON SAID LINE 83.85 FEET TO THE POINT OF BEGINNING, IN COOK COUNTY, ILLINOIS.

PARCEL I:

EASEMENT FOR THE BENEFIT OF PARCEL H AS CREATED BY DEED FROM CHICAGO AND NORTHWESTERN TRANSPORTATION COMPANY, A CORPORATION OF DELAWARE TO BEATRICE FOODS, INC., DATED MAY 9, 1974 AND RECORDED JULY 11, 1974 AS DOCUMENT 22779798 FOR ROADWAY PURPOSES ONLY, OVER AND ACROSS THE FOLLOWING DESCRIBED LAND: A STRIP OF LAND IN THE NORTHEAST 1/4 OF THE SOUTHWEST 1/4 OF SECTION 5, TOWNSHIP 39 NORTH, RANGE 12, EAST OF THE THIRD PRINCIPAL MERIDIAN, DESCRIBED AS FOLLOWS:

COMMENCING AT THE NORTHWEST CORNER OF SAID NORTHEAST 1/4 OF THE SOUTHWEST 1/4; THENCE NORTH 00 DEGREE, 00 MINUTE, 00 SECOND EAST ON THE WEST LINE OF THE SOUTHWEST 1/4 OF THE NORTHWEST 1/4 OF SAID SECTION 49.95 FEET; THENCE NORTH 90 DEGREES, 00 MINUTE, 00 SECOND EAST AT RIGHT ANGLES TO LAST COURSE 175.0 FEET; THENCE SOUTH 25 DEGREES, 10 MINUTES, 10 SECONDS WEST TO A POINT IN THE WEST LINE OF SAID NORTHEAST 1/4 OF THE SOUTHWEST 1/4, SAID POINT BEING 100.00 FEET NORTHWESTERLY OF, BY RIGHT ANGLE MEASUREMENT, AND PARALLEL WITH THE CENTERLINE OF ILLINOIS COMMERCE COMMISSION TRACK NO. 1267 OF THE CHICAGO AND NORTHWESTERN TRANSPORTATION COMPANY, SAID POINT BEING THE POINT OF BEGINNING OF THIS PARCEL OF LAND; THENCE SOUTH 00 DEGREE, 00 MINUTE, 00 SECOND WEST ON SAID WEST LINE OF THE NORTHEAST 1/4 OF THE SOUTHWEST 1/4 52.36 FEET TO A POINT THAT IS 50.00 FEET NORTHWESTERLY OF, BY RIGHT ANGLE MEASUREMENT, OF SAID CENTERLINE OF RAILROAD TRACK; THENCE SOUTH 90 DEGREES, 00 MINUTE, 00 SECOND EAST AT RIGHT ANGLES TO THE LAST COURSE 28.98 FEET; THENCE NORTH 00 DEGREE, 00 MINUTE, 00 SECOND EAST PARALLEL WITH SAID WEST LINE OF THE NORTHEAST 1/4 OF THE SOUTHWEST 1/4, A DISTANCE OF 114.03 FEET TO THE AFORESAID COURSE THAT HAD A BEARING OF SOUTH 25 DEGREES, 10 MINUTES, 10 SECONDS WEST; THENCE SOUTH 25 DEGREES, 10 MINUTES, 10 SECONDS WEST ON SAID LINE 68.14 FEET TO THE POINT OF BEGINNING, IN COOK COUNTY, ILLINOIS.

PARCEL J:

THAT PART OF THE EAST 1/2 OF SECTION 6, TOWNSHIP 39 NORTH, RANGE 12, EAST OF THE

UNOFFICIAL COPY

THIRD PRINCIPAL MERIDIAN, DESCRIBED AS FOLLOWS:

BEGINNING AT A POINT IN THE EAST LINE OF SAID SECTION 6 WHICH IS 390.46 FEET SOUTH OF THE POINT OF INTERSECTION OF SAID SECTION LINE WITH THE CENTERLINE OF LAKE STREET; THENCE NORTHWESTERLY ON A LINE WHICH FORMS AN ANGLE OF 72 DEGREES, 28 MINUTES, 20 SECONDS IN THE NORTHWEST QUADRANT WITH THE SAID EAST LINE OF SECTION 6, FOR A DISTANCE OF 249.58 FEET TO A POINT; THENCE SOUTH PARALLEL WITH THE EAST LINE OF SECTION 6, A DISTANCE OF 303.00 FEET TO A POINT; THENCE SOUTHEASTERLY ON A LINE WHICH IS PARALLEL WITH SAID FIRST DESCRIBED LINE FOR A DISTANCE OF 249.58 FEET TO A POINT IN SAID EAST LINE OF SECTION 6; THENCE NORTH ON SAID SECTION LINE, A DISTANCE OF 303.00 FEET TO THE POINT OF BEGINNING, IN COOK COUNTY, ILLINOIS.

PARCEL K:

THAT PART OF THE EAST 1/2 OF THE NORTHEAST 1/4 OF SECTION 6, TOWNSHIP 39 NORTH, RANGE 12, EAST OF THE THIRD PRINCIPAL MERIDIAN, DESCRIBED AS FOLLOWS:

BEGINNING AT A POINT IN THE EAST LINE OF SAID SECTION 6, DISTANT 315.46 FEET SOUTH FROM THE POINT OF INTERSECTION OF SAID SECTION LINE WITH THE CENTERLINE OF LAKE STREET; THENCE NORTHWESTERLY ON A LINE WHICH FORMS AN ANGLE OF 72 DEGREES, 28 MINUTES, 20 SECONDS IN THE NORTHWEST QUADRANT WITH SAID EAST LINE OF SECTION 6, A DISTANCE OF 249.58 FEET TO A POINT; THENCE SOUTH PARALLEL WITH SAID EAST LINE OF SECTION 6, A DISTANCE OF 75.00 FEET, MORE OR LESS, TO THE NORTHWEST CORNER OF THAT CERTAIN PARCEL OF LAND CONVEYED BY DEED DATED APRIL 22, 1954 AND RECORDED JUNE 23, 1954 AS DOCUMENT 15941097; THENCE SOUTHEASTERLY ALONG A LINE PARALLEL WITH THE FIRST HEREIN DESCRIBED COURSE, A DISTANCE OF 249.58 FEET TO THE AFORESAID EAST LINE OF SECTION 6, SAID PARALLEL LINE BEING ALSO THE NORTHEASTERLY LINE OF SAID PARCEL OF LAND SO CONVEYED BY THE AFORESAID DEED RECORDED JUNE 23, 1954 AS DOCUMENT 15941097; THENCE NORTH ALONG SAID EAST LINE OF SECTION 6, A DISTANCE OF 75.00 FEET TO THE POINT OF BEGINNING, IN COOK COUNTY, ILLINOIS.

PARCEL L:

LOT 12 IN MIDLAND DEVELOPMENT COMPANY'S FARM ADDITION TO NORTHLAKE VILLAGE, BEING A SUBDIVISION OF THE SOUTHWEST 1/4 OF THE NORTHWEST 1/4 OF SECTION 5, TOWNSHIP 39 NORTH, RANGE 12, EAST OF THE THIRD PRINCIPAL MERIDIAN, IN COOK COUNTY, ILLINOIS.

PARCEL M:

THAT PART OF THE NORTHWEST 1/4 OF SECTION 5, TOWNSHIP 39 NORTH, RANGE 12, EAST OF THE THIRD PRINCIPAL MERIDIAN, DESCRIBED AS FOLLOWS:

COMMENCING AT THE NORTHWEST CORNER OF LOT 1 IN MIDLAND DEVELOPMENT COMPANY'S FARM ADDITION TO NORTHLAKE VILLAGE, BEING A SUBDIVISION OF THE SOUTHWEST 1/4 OF THE NORTHWEST 1/4 OF SECTION 5 AFORESAID; THENCE SOUTH ALONG A LINE 60.00 FEET EAST OF AND PARALLEL WITH THE CENTERLINE OF THE OLD CONCRETE PAVEMENT OF WOLF ROAD 252.12 FEET TO THE POINT OF BEGINNING OF LAND HEREIN DESCRIBED; THENCE CONTINUE SOUTH ALONG

UNOFFICIAL COPY

SAID PARALLEL LINE 376.08 FEET TO THE INTERSECTION OF THE SOUTH LINE AND ITS WESTERLY EXTENSION OF LOT 3 IN SAID FARM ADDITION; THENCE WESTERLY ALONG THE WESTERLY EXTENSION OF THE SOUTH LINE OF LOT 3 AFORESAID, 60.02 FEET TO THE AFOREMENTIONED CENTERLINE OF PAVEMENT OF WOLF ROAD; THENCE NORTH ALONG SAID CENTERLINE AND ITS NORTHERLY EXTENSION 378.0 FEET TO A POINT AT RIGHT ANGLES TO THE POINT OF BEGINNING; THENCE EAST 60.00 FEET TO THE POINT OF BEGINNING, (EXCEPT THAT PART DEDICATED BY AND ON THE PLAT OF MIDLAND DEVELOPMENT COMPANY'S FARM ADDITION TO NORTHLAKE VILLAGE RECORDED JUNE 14, 1945 AS DOCUMENT 13529319, AS CORRECTED BY INSTRUMENT RECORDED AS DOCUMENT 13593942), IN COOK COUNTY, ILLINOIS.

PARCEL N:

THAT PART OF THE EAST 1/2 OF SECTION 6, TOWNSHIP 39 NORTH, RANGE 12, EAST OF THE THIRD PRINCIPAL MERIDIAN, DESCRIBED AS FOLLOWS:

BEGINNING AT A POINT ON THE EAST LINE OF SAID SECTION 83.33 FEET SOUTH OF THE EAST 1/4 CORNER OF SAID SECTION; THENCE NORTH ALONG THE EAST LINE OF SAID SECTION 86.88 FEET MORE OR LESS, TO A POINT 693.46 FEET SOUTH OF THE CENTERLINE OF LAKE STREET (MEASURED ALONG THE EAST LINE OF SAID SECTION); THENCE NORTHWESTERLY ALONG A LINE WHICH FORMS AN ANGLE OF 72 DEGREES 28 MINUTES 20 SECONDS IN THE NORTHWEST QUADRANT WITH THE EAST LINE OF SAID SECTION, A DISTANCE OF 249.58 FEET; THENCE SOUTH PARALLEL WITH THE EAST LINE OF SAID SECTION 6, A DISTANCE OF 87.53 FEET, MORE OR LESS, TO A POINT ON A LINE DRAWN THROUGH THE POINT OF BEGINNING, AND WHICH FORMS AN ANGLE OF 72 DEGREES 36 MINUTES 50 SECONDS IN THE NORTHWEST QUADRANT WITH THE EAST LINE OF SAID SECTION; THENCE SOUTHEASTERLY ALONG THE LAST DESCRIBED LINE 249.39 FEET, MORE OR LESS TO THE POINT OF BEGINNING, (EXCEPT THE COAL, OIL, GAS, CASINGHEAD GAS, METALS, ROCK AND ALL MINERALS OF EVERY KIND AND NATURE IN, ON, OR UNDER THE SURFACE OF SAID LAND AND ALL RIGHTS AND EASEMENTS IN FAVOR OF SAID MINERAL ESTATE), IN COOK COUNTY, ILLINOIS.

PARCEL O:

THAT PART OF SECTION 6, TOWNSHIP 39 NORTH, RANGE 12, EAST OF THE THIRD PRINCIPAL MERIDIAN, DESCRIBED AS THE WEST 17.0 FEET OF THE EAST 255.0 FEET OF SAID SECTION 6, LYING SOUTH OF A LINE DRAWN FROM A POINT ON THE EAST LINE OF SECTION 6, SAID POINT BEING 315.46 FEET SOUTH OF THE CENTER LINE OF LAKE STREET (AS MEASURED ALONG SAID EAST LINE OF SECTION 6), SAID LINE FORMING AN ANGLE OF 72 DEGREES 28 MINUTES 20 SECONDS, AS MEASURED FROM NORTH TO NORTHWEST WITH THE SAID EAST LINE OF SECTION 6 AFORESAID, AND LYING NORTH OF A LINE DRAWN FROM A POINT ON THE EAST LINE OF SECTION 6, SAID POINT BEING 693.46 FEET SOUTH OF THE CENTER LINE OF LAKE STREET (AS MEASURED ALONG SAID EAST LINE OF SECTION 6), SAID LINE FORMING AN ANGLE OF 72 DEGREES 28 MINUTES 20 SECONDS, AS MEASURED FROM NORTH TO NORTHWEST WITH THE SAID EAST LINE OF SECTION 6, IN COOK COUNTY, ILLINOIS.