



Doc#: 1334462010 Fee: \$44.00
RHSP Fee: \$9.00 RPRF Fee: \$1.00
Affidavit Fee: \$2.00
Karen A. Yarbrough
Cook County Recorder of Deeds
Date: 12/10/2013 11:44 AM Pg: 1 of 4

JUDICIAL SALE DEED

THE GRANTOR, The Judicial Sales Corporation, an Illinois Corporation, pursuant to and under the authority conferred by the provisions of an Order Appointing Selling Officer and a Judgment entered by the Circuit Court of Cook County, Illinois, on December 3, 2012, in Case No. 12 CH 022204, entitled BANK OF AMERICA, N.A. vs. JUDITH LEON, et al, and pursuant to which the premises hereinafter described were sold at public sale pursuant to notice given in compliance with 735 ILCS 5/15-1507(c) by said grantor on October 1, 2013, does hereby grant, transfer, and convey to **FEDERAL HOME LOAN MORTGAGE CORPORATION**, by assignment the following described real estate situated in the County of Cook, in the State of Illinois, to have and to hold forever:

UNIT 309 AND PARKING SPACE PS-14 IN MCKINLEY PARK LOFTS CONDOMINIUM, AS DELINEATED ON THE PLAT OF SURVEY FOR MCKINLEY PARK LOTS CONDOMINIUM, WHICH PLAT OF SURVEY IS PART OF THE FOLLOWING DESCRIBED PARCEL OF REAL ESTATE: PARCEL 1: THAT PART OF THE NORTHWEST 1/4 OF SECTION 6, TOWNSHIP 38 NORTH, RANGE 14, EAST OF THE THIRD PRINCIPAL MERIDIAN, DESCRIBED AS FOLLOWS: BEGINNING AT A POINT ON THE SOUTH LINE OF WEST PERSHING ROAD (A PUBLIC STREET), SAID SOUTH LINE BEING A LINE 33 FEET SOUTH OF AND PARALLEL TO THE NORTH LINE OF SAID NORTHWEST 1/4; WHICH POINT IS 225 FEET EAST OF THE WEST LINE OF SAID NORTHWEST 1/4; AND RUNNING THENCE EAST ALONG SAID SOUTH LINE OF WEST PERSHING ROAD A DISTANCE OF 343.24 FEET MORE OR LESS TO A POINT 2096.39 FEET WEST OF THE EAST LINE OF SAID NORTHWEST 1/4 AND RUNNING THENCE SOUTH ALONG A LINE WHICH IS PERPENDICULAR TO SAID SOUTH LINE OF WEST PERSHING ROAD, A DISTANCE OF 211 FEET; THENCE WEST ALONG A LINE PARALLEL TO SAID SOUTH LINE OF WEST PERSHING ROAD A DISTANCE OF 238.05 FEET, MORE OR LESS, TO ITS INTERSECTION WITH THE ARC OF A CIRCLE HAVING A RADIUS OF 760 FEET AND CONVEX SOUTHWESTERLY, SAID ARC OF A CIRCLE HAVING ITS SOUTHEASTERN TERMINUS AT A POINT 573 FEET SOUTH OF THE NORTH LINE AND 735 FEET EAST OF THE WEST LINE OF SAID NORTHWEST 1/4 AND ITS NORTHWESTERN TERMINUS AT A POINT 200 FEET SOUTH OF SAID NORTH LINE AND 305 FEET EAST OF SAID WEST LINE OF SAID NORTHWEST 1/4; THENCE NORTHWESTERLY ALONG SAID ARC OF 760 FOOT RADIUS A DISTANCE OF 50.33 FEET MORE OR LESS TO ITS HEREINBEFORE DESCRIBED NORTH WESTERN TERMINUS; THENCE NORTHWESTERLY ALONG A STRAIGHT LINE, A DISTANCE OF 185.51 FEET MORE OR LESS TO THE POINT OF BEGINNING, IN COOK COUNTY, ILLINOIS. PARCEL 2: THAT PART OF THE NORTHWEST 1/4 OF SECTION 6, TOWNSHIP 38 NORTH, RANGE 14, EAST OF THE THIRD PRINCIPAL MERIDIAN, DESCRIBED AS FOLLOWS: BEGINNING AT THE POINT OF INTERSECTION OF A LINE 211 FEET SOUTH OF AND PARALLEL WITH THE SOUTH LINE OF WEST PERSHING ROAD (SAID SOUTH STREET LINE BEING A LINE 33 FEET SOUTH OF AND PARALLEL WITH THE NORTH LINE OF SAID NORTHWEST 1/4) WITH A LINE THAT IS DRAWN PERPENDICULAR TO SAID SOUTH LINE OF WEST PERSHING ROAD FROM A POINT THEREON WHICH IS 2096.39 FEET WEST OF THE EAST LINE OF SAID NORTHWEST 1/4; AND RUNNING THENCE SOUTH ALONG SAID PERPENDICULAR LINE A DISTANCE OF 246.84 FEET TO ITS INTERSECTION WITH THE ARC OF A CIRCLE HAVING A RADIUS OF 760 FEET AND CONVEX SOUTHWESTERLY, SAID ARC OF A CIRCLE HAVING ITS SOUTH EASTERN TERMINUS AT A POINT 573 FEET SOUTH OF THE NORTH LINE AND 735 FEET EAST OF THE WEST LINE OF SAID NORTHWEST 1/4 AND ITS NORTHWESTERN TERMINUS AT A POINT 200 FEET SOUTH OF SAID NORTH LINE AND 305 FEET EAST OF SAID WEST LINE OF SAID NORTHWEST 1/4; THENCE NORTHWESTERLY ALONG SAID ARC OF 760 FOOT RADIUS A DISTANCE OF 345.91 FEET TO ITS INTERSECTION WITH SAID LINE 211 FEET SOUTH OF AND PARALLEL WITH SAID SOUTH LINE OF WEST PERSHING ROAD AND THENCE EAST ALONG SAID PARALLEL LINE A DISTANCE OF 238.05 FEET TO THE POINT OF BEGINNING, IN COOK COUNTY, ILLINOIS. PARCEL 3: A PRIVATE STREET KNOWN AS SOUTH OAKLEY AVENUE LOCATED WITHIN THE NORTHWEST 1/4 OF SECTION 6, TOWNSHIP 38 NORTH, RANGE 14 EAST OF THE THIRD PRINCIPAL MERIDIAN, MORE CONCISELY DESCRIBED AS FOLLOWS: BEGINNING AT A POINT ON THE SOUTH LINE OF WEST PERSHING ROAD (A PUBLIC STREET), SAID SOUTH LINE BEING A LINE 33 FEET SOUTH OF AND PARALLEL TO THE NORTH LINE OF SAID NORTHWEST 1/4 WHICH POINT IS 2096.39 FEET WEST OF THE EAST LINE OF SAID NORTHWEST 1/4; THENCE SOUTH ALONG A LINE PERPENDICULAR TO SAID SOUTH LINE OF WEST PERSHING ROAD A DISTANCE OF 457.84 FEET TO ITS INTERSECTION WITH THE ARC OF A CIRCLE CONVEX SOUTHWESTERLY AND HAVING A RADIUS OF 760.0 FEET, SAID ARC HAVING ITS SOUTHEASTERN TERMINUS AT A POINT 573 FEET SOUTH OF THE NORTH LINE AND 735 FEET EAST OF THE WEST LINE OF SAID NORTHWEST 1/4 AND ITS NORTHWESTERN TERMINUS AT A POINT 200 FEET SOUTH OF SAID NORTH LINE AND 305 FEET EAST OF SAID WEST LINE OF SAID NORTHWEST 1/4; THENCE SOUTHEASTERLY ALONG LAST DESCRIBED ARC TO ITS INTERSECTION WITH A LINE DRAWN PERPENDICULAR TO SAID SOUTH LINE OF WEST PERSHING ROAD AND 2046.39 FEET WEST OF THE EAST LINE OF SAID NORTHWEST 1/4, SAID POINT OF INTERSECTION BEING 487.65 FEET SOUTH OF THE SOUTH LINE OF WEST PERSHING ROAD; THENCE NORTH ALONG SAID LINE PERPENDICULAR TO SAID WEST PERSHING ROAD A DISTANCE OF 487.65 FEET TO ITS INTERSECTION WITH THE SOUTH LINE OF PERSHING ROAD; THENCE WEST 50 FEET ALONG THE SOUTH LINE OF WEST PERSHING ROAD TO THE POINT OF BEGINNING, IN COOK COUNTY, ILLINOIS. PARCEL 4: THAT PART OF THE NORTHWEST

BOX 70

Codilis & Associates, P.C.

UNOFFICIAL COPY

Judicial Sale Deed


1/4 OF SECTION 6, TOWNSHIP 38 NORTH, RANGE 14, EAST OF THE THIRD PRINCIPAL MERIDIAN, DESCRIBED AS FOLLOWS: BEGINNING ON THE SOUTH LINE OF WEST PERSHING ROAD, (A PUBLIC STREET) SAID SOUTH LINE BEING A LINE 33 FEET SOUTH FROM AND PARALLEL WITH THE NORTH LINE OF SAID NORTHWEST 1/4, AT A POINT WHICH IS 225.0 FEET EAST FROM THE WEST LINE OF SAID NORTHWEST 1/4 OF SECTION 6; AND RUNNING THENCE SOUTHEASTWARDLY ALONG A STRAIGHT LINE, (WHICH IF EXTENDED WILL PASS THROUGH A POINT WHICH IS 200 FEET SOUTH FROM THE NORTH LINE AND 305 FEET EAST FROM THE WEST LINE OF SAID NORTHWEST 1/4) A DISTANCE OF 119.69 FEET TO THE POINT OF INTERSECTION OF SAID STRAIGHT LINE WITH A LINE WHICH IS 140.75 FEET, MEASURED PERPENDICULAR, SOUTH FROM AND PARALLEL WITH SAID NORTH LINE OF THE NORTHWEST 1/4 OF SECTION 6; THENCE WEST A LONG SAID LAST DESCRIBED PARALLEL LINE, A DISTANCE OF 76.62 FEET TO AN INTERSECTION WITH THE EAST LINE OF SOUTH WESTERN AVENUE BOULEVARD; THENCE NORTH ALONG SAID EAST LINE OF SOUTH WESTERN AVENUE BOULEVARD, (SAID EAST LINE BEING 200 FEET EAST FROM AND PARALLEL WITH THE WEST LINE OF SAID SECTION 6) A DISTANCE OF 107.75 FEET TO AN INTERSECTION WITH SAID SOUTH LINE OF WEST PERSHING ROAD AS HEREINBEFORE DEFINED; AND THENCE EAST ALONG SAID SOUTH LINE OF WEST PERSHING ROAD, A DISTANCE OF 25.00 FEET TO THE POINT OF BEGINNING, IN COOK COUNTY, ILLINOIS. WHICH SURVEY IS ATTACHED AS EXHIBIT A TO THE DECLARATION OF CONDOMINIUM RECORDED AUGUST 2, 2006 AS DOCUMENT NUMBER 0621418044, AS AMENDED FROM TIME TO TIME, TOGETHER WITH ITS UNDIVIDED PERCENTAGE INTEREST IN THE COMMON ELEMENTS, ALL IN COOK COUNTY, ILLINOIS.

Commonly known as 2323 W. PERSHING ROAD UNIT #309, CHICAGO, IL 60609

Property Index No. 20-06-100-123-1077, Property Index No. 20-06-100-123-1177, Property Index No. (20-06-100-042, -046, -051, -052, -053, -095 underlying plus)

Grantor has caused its name to be signed to those present by its Chief Executive Officer on this 14th day of November, 2013.


The Judicial Sales Corporation

By: 
Nancy R. Vallone
Chief Executive Officer

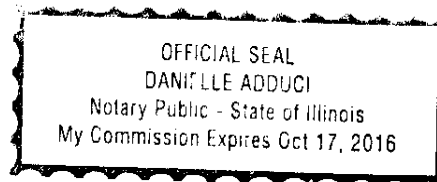
State of IL, County of COOK ss, I, Danielle Adduci, a Notary Public, in and for the County and State aforesaid, do hereby certify that Nancy R. Vallone, personally known to me to be the Chief Executive Officer of The Judicial Sales Corporation, appeared before me this day in person and acknowledged that as such Chief Executive Officer he/she signed and delivered the said Deed pursuant to authority given by the Board of Directors of said corporation, as his/her free and voluntary act, and as the free and voluntary act and Deed of said corporation, for the uses and purposes therein set forth.

Given under my hand and seal on this

14th day of November, 2013

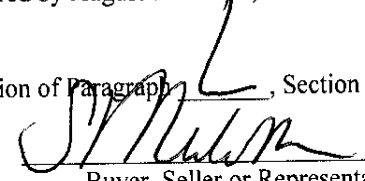


Notary Public



This Deed was prepared by August R. Butera, The Judicial Sales Corporation, One South Wacker Drive, 24th Floor, Chicago, IL 60606-4650.

Exempt under provision of Paragraph 1, Section 31-45 of the Real Estate Transfer Tax Law (35 ILCS 200/31-45).

12/3/13 
Date Buyer, Seller or Representative

UNOFFICIAL COPY

Judicial Sale Deed

This Deed is a transaction that is exempt from all transfer taxes, either state or local, and the County Recorder of Deeds is ordered to permit immediate recordation of the Deed issued hereunder without affixing any transfer stamps, pursuant to court order in Case Number 12 CH 022204.

Grantor's Name and Address:

THE JUDICIAL SALES CORPORATION
One South Wacker Drive, 24th Floor
Chicago, Illinois 60606-4650
(312)236-SALE

Grantee's Name and Address and mail tax bills to:

FEDERAL HOME LOAN MORTGAGE CORPORATION, by assignment
5000 Plano Parkway
Carrollton, TX, 75010

Contact Name and Address:

Contact: LYNDA MAILLERY-HOMESTEPS ASSET SERVICES
Address: 5000 PLANO PARKWAY
Carrollton, TX 75010
Telephone: 972-395-2833

Mail To:

[Signature]
CODILIS & ASSOCIATES, P.C.
15W030 NORTH FRONTAGE ROAD, SUITE 100
BURR RIDGE, IL 60527
(630) 794-5300

Att. No. 21762
File No. 14-12-10881

City of Chicago
Dept. of Finance
656953



Real Estate
Transfer
Stamp

11/27/2013 15:34
dr00198

\$0.00

Batch 7,376,262

UNOFFICIAL COPY

File # 14-12-10881

STATEMENT BY GRANTOR AND GRANTEE

The Grantor or his agent affirms that, to the best of his knowledge, the name of the Grantee shown on the Deed of Assignment of Beneficial Interest in land trust is either a natural person, an Illinois corporation or foreign corporation authorized to do business or acquire and hold title to real estate in Illinois, a partnership authorized to do business or acquire and hold title to real estate in Illinois, or other entity recognized as a person and authorized to do business or acquire title to real estate under the laws of the State of Illinois.

Dated December 3, 2013


Signature: 
Grantor or Agent

Subscribed and sworn to before me

By the said Sarah Muhm

Date 12/3/2013

Notary Public 



The Grantee or his Agent affirms and verifies that the name of the Grantee shown on the Deed or Assignment of Beneficial Interest in a land trust is either a natural person, an Illinois corporation or foreign corporation authorized to do business or acquire and hold title to real estate in Illinois, a partnership authorized to do business or acquire and hold title to real estate in Illinois or other entity recognized as a person and authorized to do business or acquire title to real estate under the laws of the State of Illinois.


Dated December 3, 2013

Signature: 
Grantee or Agent

Subscribed and sworn to before me

By the said Sarah Muhm

Date 12/3/2013

Notary Public 



Note: Any person who knowingly submits a false statement concerning the identity of Grantee shall be guilty of a Class C misdemeanor for the first offense and of a Class A misdemeanor for subsequent offenses.

(Attach to Deed or ABI to be recorded in Cook County, Illinois if exempt under provisions of Section 4 of the Illinois Real Estate Transfer Tax Act.)