

# UNOFFICIAL COPY



14008350470

WARRANTY DEED  
ILLINOIS STATUTORY  
(L.L.C. TO INDIVIDUAL)

Doc#: 1400835047 Fee: \$44.00  
RHSP Fee: \$9.00 RPRF Fee: \$1.00  
Karen A. Yarbrough  
Cook County Recorder of Deeds  
Date: 01/08/2014 10:28 AM Pg: 1 of 4

Handwritten notes: AH WSA 4/17/274 2012

THE GRANTOR, COSMOPOLITAN DEVELOPMENT LLC, a Limited Liability Company, duly organized and validly existing under and by virtue of the laws of the State of Illinois and duly authorized to transact business in the State of Illinois, for and in consideration of TEN & 00/100 DOLLARS, and other good and valuable consideration in hand paid, and pursuant to authority given by Members and Managers of said company, CONVEYS AND WARRANTS to Sonya D. Monroe,

of 18400 Cherry Creek Dr., Unit 101, Homewood, Illinois 60430,  
the following Real Estate situated in the County of Cook in the State of Illinois, to wit:

SEE EXHIBIT "A" ATTACHED HERETO AND MADE A PART HEREOF

Address of Real Estate: UNIT(S) 5SW  
2321 183<sup>RD</sup> ST.  
HOMEWOOD, ILLINOIS 60430

Permanent Real Estate Index Numbers: 32-06-100-081-1019 (Affects Unit 5SW)

IN WITNESS WHEREOF, said Grantor has caused its seal to be hereto affixed, and has caused its name to be signed to these presents by its Manager this 12 day of ~~November~~ Dec., 2013.

COSMOPOLITAN DEVELOPMENT LLC  
an Illinois Limited Liability Company

BY: Todd R. Stanley  
Its Manager

BOX 334 CTI


Handwritten stamp: 6 P 3 SC INT with initials and date 1/9/14

**UNOFFICIAL COPY**

STATE OF ILLINOIS, COUNTY OF COOK ss.

I, the undersigned, a Notary Public in and for said County and State aforesaid, DO HEREBY CERTIFY that Todd Stanley, personally known to me to be the Manager of **COSMOPOLITAN DEVELOPMENT LLC**, and personally known to me to be the same person whose name is subscribed to the foregoing instrument, appeared before me this day in person and acknowledged that as such Manager he signed and delivered the said instrument, pursuant to authority given by the Members of said company, as his free and voluntary act, and as the free and voluntary act and deed of said company, for the uses and purposes therein set forth.

GIVEN under my hand and official seal, this 13<sup>th</sup> day of December, 2013.





  
 \_\_\_\_\_  
 NOTARY PUBLIC

Mail To:

John F. Klunk  
 916 S. State St.  
 Lockport, Illinois 60441

Name and Address of Taxpayer:

Sonya D. Monroe  
 2321<sup>st</sup> 183<sup>rd</sup> St.  
 Unit 5SW  
 Homewood, IL 60430

REAL ESTATE TRANSFER		12/16/2013
	COOK	\$60.00
	ILLINOIS:	\$120.00
	<b>TOTAL:</b>	<b>\$180.00</b>
32-06-100-081-1019   20131101603102   KYKSKA		

Prepared By:

Steven E. Moltz  
 LAW OFFICES OF PALMISANO & MOLTZ  
 19 S. LaSalle Street, Suite 900  
 Chicago, Illinois 60603

# UNOFFICIAL COPY

## EXHIBIT "A"

### LEGAL DESCRIPTION

UNIT NUMBER 5SW IN FLOSSWOOD STATION CONDOMINIUM, AS DELINEATED ON A PLAT OF SURVEY OF THE FOLLOWING DESCRIBED TRACT OF LAND:

THAT PART OF LOTS 1 AND 2 IN THE SUBDIVISION OF THE NORTH 462 FEET OF THAT PART OF THE NORTHWEST 1/4 LYING WESTERLY OF THE WESTERLY RIGHT OF WAY LINE OF THE ILLINOIS CENTRAL RAILROAD AND THAT PART OF THE NORTHWEST 1/4 OF SECTION 6, TOWNSHIP 35 NORTH, RANGE 14 EAST OF THE THIRD PRINCIPAL MERIDIAN, DESCRIBED AS FOLLOWS:

BEGINNING AT THE POINT OF INTERSECTION OF A LINE 33 FEET SOUTH (MEASURED AT RIGHT ANGLES) TO THE NORTH LINE OF THE NORTHWEST 1/4 OF SECTION 6 WITH A LINE 560 FEET EAST OF AND PARALLEL TO THE WEST LINE OF THE NORTHWEST 1/4 OF SECTION 6; THENCE SOUTH ON SAID PARALLEL LINE A DISTANCE OF 120 FEET TO A POINT; THENCE WEST ON A LINE 153 FEET SOUTH OF AND PARALLEL TO THE NORTH LINE OF THE NORTHWEST 1/4 OF SECTION 6 A DISTANCE OF 60 FEET TO A POINT; THENCE SOUTH ON A LINE 500 FEET EAST OF AND PARALLEL TO THE WEST LINE OF THE NORTHWEST 1/4 OF SECTION 6, A DISTANCE OF 30 FEET TO A POINT; THENCE WEST ON A LINE 183 FEET SOUTH OF AND PARALLEL TO THE NORTH LINE OF THE NORTHWEST 1/4 OF SECTION 6, A DISTANCE OF 110 FEET TO A POINT; THENCE SOUTH ON A LINE 390 FEET EAST OF AND PARALLEL TO THE WEST LINE OF THE NORTHWEST 1/4 OF SECTION 6, A DISTANCE OF 279.10 FEET TO A POINT; THENCE WEST ON A STRAIGHT LINE WHICH MAKES AN ANGLE OF 89 DEGREES 58 MINUTES, 15 SECONDS WITH THE LAST NAMED PARALLEL LINE WHEN TURNED FROM NORTH TO WEST, A DISTANCE OF 38.59 FEET TO A POINT; THENCE SOUTH ON A LINE 350.81 FEET EAST OF AND PARALLEL TO THE WEST LINE OF THE NORTHWEST 1/4 OF SECTION 6, TO THE POINT OF INTERSECTION WITH A LINE 180 FEET NORTH OF AND PARALLEL TO THE NORTH LINE OF FLOSSWOOD SUBDIVISION, A SUBDIVISION OF PART OF THE NORTHWEST 1/4 OF SAID SECTION 6, THENCE EASTERLY ON THE LAST NAMED PARALLEL LINE TO THE POINT OF INTERSECTION WITH A LINE 581 FEET EAST OF AND PARALLEL TO THE WEST LINE OF THE NORTHWEST 1/4 OF SECTION 6, THENCE NORTH ON THE LAST NAMED PARALLEL LINE, A DISTANCE OF 286.95 FEET TO A POINT; THENCE EASTERLY ON A STRAIGHT LINE, SAID LINE WHICH IS 467 FEET NORTH OF AND PARALLEL TO THE NORTH LINE OF FLOSSWOOD SUBDIVISION A SUBDIVISION OF THAT PART OF THE NORTHWEST 1/4 OF SAID SECTION 6 A DISTANCE OF 68 FEET TO A POINT; THENCE NORTHERLY ON A STRAIGHT LINE, SAID LINE WHICH IS 649 FEET EAST OF AND PARALLEL TO THE WEST LINE OF THE NORTHWEST 1/4 OF SAID SECTION 6, TO THE POINT OF INTERSECTION WITH A LINE 33 FEET SOUTH (AS MEASURED AT RIGHT ANGLES) TO THE NORTH LINE OF THE NORTHWEST 1/4 OF SECTION 6, THENCE WESTERLY ON THE LAST NAMED LINE TO THE POINT OF BEGINNING, IN COOK COUNTY, ILLINOIS

# UNOFFICIAL COPY

WHICH PLAT OF SURVEY IS ATTACHED AS EXHIBIT "C" TO THE DECLARATION OF CONDOMINIUM RECORDED MARCH 19, 2007 AS DOCUMENT NUMBER 0707815059; TOGETHER WITH ITS UNDIVIDED PERCENTAGE INTEREST IN THE COMMON ELEMENTS.

SUBJECT TO: (a) general real estate taxes not due and payable at the time of Closing; (b) the Act; (c) the Declaration and the Condominium Documents, as defined herein; (d) applicable zoning and building laws and ordinances; (e) covenants, conditions, restrictions, encroachments and easements of record (none of which shall in any way affect the use and occupancy of the Purchased Unit); (f) acts done or suffered by Purchaser or anyone claiming through Purchaser; (g) utility easements, whether recorded or unrecorded; (h) liens and other matters of title over which the Title Insurer (as hereinafter defined) is willing to insure over without cost to Purchaser.

GRANTOR ALSO HEREBY GRANTS TO THE GRANTEE, ITS SUCCESSORS AND ASSIGNS, AS RIGHTS AND EASEMENTS APPURTENANT TO THE ABOVE DESCRIBED REAL ESTATE, THE RIGHTS AND EASEMENTS FOR THE BENEFIT OF SAID PROPERTY SET FORTH IN THE DECLARATION OF CONDOMINIUM, AND GRANTOR RESERVES TO ITSELF, ITS SUCCESSORS AND ASSIGNS, THE RIGHTS AND EASEMENTS SET FORTH IN SAID DECLARATION FOR THE BENEFIT OF THE REMAINING PROPERTY DESCRIBED THEREIN.

THIS DEED IS SUBJECT TO ALL RIGHTS, EASEMENTS, COVENANTS, CONDITIONS, RESTRICTIONS AND RESERVATIONS CONTAINED IN SAID DECLARATION THE SAME AS THOUGH THE PROVISIONS OF SAID DECLARATION WERE RECITED AND STIPULATED AT LENGTH HEREIN.

THE TENANT OF THE UNIT HAD NO RIGHT OF FIRST REFUSAL

ADDRESS: 2321 183<sup>rd</sup> Street, Unit 5SW, Homewood, Illinois 60430

P.I.N (s): 32-06-100-081-1019 (Affects Unit 5SW)