

# UNOFFICIAL COPY



Doc#: 1402446134 Fee: \$37.00  
RHSP Fee:\$9.00 RPF Fee: \$1.00  
Karen A. Yarbrough  
Cook County Recorder of Deeds  
Date: 01/24/2014 03:39 PM Pg: 1 of 9

## RELEASE OF LIEN

STATE OF ILLINOIS )  
) ss.  
COUNTY OF COOK )

The undersigned Claimant, Mike Kollias d/b/a Decorating & Design Installations, of 2625 American Lane, Unit D, City of Elk Grove Village, County of DuPage, and State of Illinois ("Claimant"), has received full payment and satisfaction and hereby files a release of that certain claim for lien recorded on November 7, 2013 as Document No. 1331156005 recorded on November 7, 2013 against the property known as follows:

### PARCEL 1:

THAT PART OF THE NORTHEAST 1/4 OF SECTION 14, TOWNSHIP 41 NORTH, RANGE 10, EAST OF THE THIRD PRINCIPAL MERIDIAN, DESCRIBED AS FOLLOWS: COMMENCING AT THE SOUTHWEST CORNER OF THE NORTHEAST 1/4 AFORESAID; THENCE NORTH 86 DEGREES 03 MINUTES 42 SECONDS EAST ALONG THE SOUTH LINE OF SAID NORTHEAST 1/4, A DISTANCE OF 927.60 FEET; THENCE NORTH 03 DEGREES 56 MINUTES 18 SECONDS, WEST, A DISTANCE OF 50.00 FEET TO THE PLACE OF BEGINNING; THENCE CONTINUING NORTH 03 DEGREES 56 MINUTES 18 SECONDS WEST 710.00 FEET; THENCE NORTH 86 DEGREES 03 MINUTES 42 SECONDS EAST ALONG A LINE 760.00 FEET NORTH OF AND PARALLEL WITH THE SOUTH LINE OF SAID NORTHEAST 1/4 A DISTANCE OF 566.00 FEET; THENCE SOUTH 08 DEGREES 26 MINUTES 11 SECONDS WEST A DISTANCE OF 256.03 FEET; THENCE SOUTH 33 DEGREES 02 MINUTES 24 SECONDS EAST A DISTANCE OF 278.64 FEET; THENCE SOUTH 47 DEGREES 58 MINUTES 24 SECONDS EAST A DISTANCE OF 254.55 FEET; THENCE SOUTH 03 DEGREES 56 MINUTES 18 SECONDS EAST 33.45 FEET TO A POINT ON THE NORTHERLY RIGHT OF WAY LINE OF WOODFIELD ROAD; THENCE SOUTH 86 DEGREES 03 MINUTES 42 SECONDS WEST ALONG SAID RIGHT OF WAY LINE A DISTANCE OF 823.58 FEET TO THE POINT OF BEGINNING, IN COOK COUNTY, ILLINOIS.

### PARCEL 2:

# UNOFFICIAL COPY

THAT PART OF THE NORTHEAST 1/4 OF SECTION 14, TOWNSHIP 41 NORTH, RANGE 10, EAST OF THE THIRD PRINCIPAL MERIDIAN, DESCRIBED AS FOLLOWS: COMMENCING AT THE SOUTHWEST CORNER OF THE NORTHEAST 1/4 AFORESAID; THENCE NORTH 00 DEGREES 00 MINUTES 00 SECONDS EAST ALONG THE WEST LINE OF SAID NORTHEAST 1/4, A DISTANCE OF 50.12 FEET TO A POINT; THENCE NORTH 86 DEGREES 03 MINUTES 42 SECONDS EAST ALONG THE NORTHERLY RIGHT OF WAY LINE OF WOODFIELD ROAD, A DISTANCE OF 924.16 FEET TO A POINT; THENCE NORTH 03 DEGREES 56 MINUTES 18 SECONDS WEST A DISTANCE OF 229.00 FEET TO THE POINT OF BEGINNING; THENCE SOUTH 86 DEGREES 03 MINUTES 42 SECONDS WEST A DISTANCE OF 59.00 FEET TO A POINT; THENCE NORTH 03 DEGREES 56 MINUTES 18 SECONDS WEST A DISTANCE OF 481.00 FEET TO A POINT; THENCE NORTH 86 DEGREES 03 MINUTES 42 SECONDS EAST ALONG A LINE 760 FEET NORTH OF AND PARALLEL WITH THE SOUTH LINE OF SAID NORTHEAST 1/4, A DISTANCE OF 59.00 FEET TO A POINT; THENCE SOUTH 03 DEGREES 56 MINUTES 18 SECONDS EAST A DISTANCE OF 481.00 FEET TO THE POINT OF BEGINNING, IN COOK COUNTY ILLINOIS.

## PARCEL 3:

EASEMENTS APPURTENANT TO AND FOR THE BENEFIT OF PARCELS 1 AND 2 AS CREATED AND SET FORTH IN DECLARATION OF PROTECTIVE COVENANTS, RESTRICTIONS AND EASEMENTS DATED JULY 2, 1979 BETWEEN LASALLE NATIONAL BANK, A NATIONAL BANKING ASSOCIATION, NOT PERSONALLY, BUT AS TRUSTEE UNDER A TRUST AGREEMENT DATED OCTOBER 24, 1978 AND KNOWN AS TRUST #100103, LASALLE NATIONAL BANK, A NATIONAL BANKING ASSOCIATION, NOT PERSONALLY, BUT AS TRUSTEE UNDER A TRUST AGREEMENT DATED OCTOBER 24, 1978 AND KNOWN AS TRUST #100104, AND THE FIRST NATIONAL BANK OF CHICAGO, NOT PERSONALLY, BUT AS TRUSTEE OF THE FIRST NATIONAL BANK OF CHICAGO GROUP TRUST FOR PENSION AND PROFIT SHARING TRUSTS, FUND "F", UNDER DECLARATION OF TRUST DATED DECEMBER 1, 1972, AND RECORDED OCTOBER 17, 1979 IN THE OFFICE OF THE RECORDER OF DEEDS OF COOK COUNTY, ILLINOIS AS DOCUMENT 25196718, COVER THE FOLLOWING DESCRIBED REAL PROPERTY:

## PARCEL "A":

THAT PART OF THE NORTHEAST 1/4 OF SECTION 14, TOWNSHIP 41 NORTH, RANGE 10, EAST OF THE THIRD PRINCIPAL MERIDIAN, DESCRIBED AS FOLLOWS: COMMENCING AT THE POINT OF INTERSECTION OF A LINE DRAWN 561.22 FEET (MEASURED PERPENDICULARLY) SOUTH OF AND PARALLEL WITH THE SOUTH LINE OF GOLF ROAD AS DESCRIBED IN DOCUMENT #10488004 WITH THE WEST LINE OF THE AFORESAID NORTHEAST 1/4; THENCE SOUTH 530.00 FEET ALONG SAID

# UNOFFICIAL COPY

WEST LINE TO A POINT; THENCE NORTH 87 DEGREES 19 MINUTES 50 SECONDS EAST, 482.00 FEET ALONG A LINE PARALLEL WITH THE SOUTH LINE OF GOLF ROAD AFORESAID; THENCE SOUTH 14 DEGREES 43 MINUTES 48 SECONDS EAST, 112.178 FEET THENCE SOUTH 87 DEGREES 22 MINUTES 25 SECONDS EAST, 218.229 FEET; THENCE NORTH 74 DEGREES 52 MINUTES 34 SECONDS EAST, 38.33 FEET; THENCE SOUTH 79 DEGREES 22 MINUTES 49 SECONDS EAST, 162.788 FEET; THENCE NORTH 87 DEGREES 19 MINUTES 50 SECONDS EAST, 227.00 FEET; THENCE SOUTH 49 DEGREES 05 MINUTES 46 SECONDS EAST, 155.694 FEET; THENCE NORTH 87 DEGREES 19 MINUTES 50 SECONDS EAST, 175.00 FEET; THENCE NORTH 02 DEGREES 40 MINUTES 10 SECONDS EAST, 70.00 FEET; THENCE NORTHEASTERLY 617.352 FEET ALONG THE ARC OF A CIRCLE OF 500.00 FEET RADIUS, CONVEX TO THE NORTHWEST AND WHOSE CHORD BEARS NORTH 54 DEGREES 37 MINUTES 34 SECONDS EAST TO A POINT OF TANGENCY, SAID POINT OF TANGENCY BEING 771.913 FEET WESTERLY OF THE EAST LINE OF THE AFORESAID NORTHEAST 1/4 OF SECTION 14 (AS MEASURED ALONG A LINE DRAWN 66.00 FEET SOUTH OF AND PARALLEL WITH THE SOUTHERN TERMINUS AND WESTERLY EXTENSION THEREOF OF MEACHAM ROAD AS DESCRIBED PER COURT CASE # 68-"L"-13469, IN THE WEST 1/2 OF THE NORTHWEST 1/4 OF SECTION 13, TOWNSHIP AND RANGE AFORESAID); THENCE SOUTH 89 DEGREES 59 MINUTES 52 SECONDS WEST, 171.24 FEET ALONG THE AFORESAID WESTERLY EXTENSION OF THE SOUTHERN TERMINUS OF MEACHAM ROAD, THENCE NORTH 2 DEGREES 40 MINUTES 10 SECONDS WEST, 66.072 FEET; THENCE NORTHWESTERLY 84.054 FEET ALONG THE ARC OF A CIRCLE OF 84.00 FEET RADIUS, CONVEX TO THE SOUTHWEST AND WHOSE CHORD BEARS NORTH 61 DEGREES 20 MINUTES 11 SECONDS WEST, TO A POINT OF TANGENCY; THENCE NORTH 32 DEGREES 40 MINUTES 10 SECONDS WEST, 256.717 FEET ALONG A LINE TANGENT TO THE LAST DESCRIBED ARC TO A POINT OF CURVATURE; THENCE NORTHWESTERLY 157.079 FEET ALONG THE ARC OF A CIRCLE OF 150.00 FEET RADIUS, WHICH ARC IS TANGENT TO THE AFORESAID 561.22 FEET PARALLEL LINE AT A POINT 1404.175 FEET (AS MEASURED ALONG SAID PARALLEL LINE), EASTERLY OF THE POINT OF BEGINNING, CONVEX TO THE NORTHEAST AND HAS A CHORD BEARING OF NORTH 62 DEGREES 40 MINUTES 10 SECONDS WEST, TO SAID PARALLEL LINE; THENCE SOUTH 87 DEGREES 19 MINUTES 50 SECONDS WEST, 1404.175 FEET ALONG SAID PARALLEL LINE TO THE POINT OF BEGINNING, (EXCEPTING THAT PART OF THE AFORESAID PARCEL FALLING WITHIN DEDICATED STREETS AND HIGHWAYS AS SHOWN ON DOCUMENT # 22935012 RECORDED DECEMBER 16, 1974) IN COOK COUNTY, ILLINOIS;

PARCEL "B":

THAT PART OF THE NORTHEAST 1/4 OF SECTION 14, TOWNSHIP 41 NORTH, RANGE 10, EAST OF THE THIRD PRINCIPAL MERIDIAN, DESCRIBED AS FOLLOWS: COMMENCING AT THE INTERSECTION OF THE WEST LINE OF THE SAID NORTHEAST 1/4 OF SECTION 14 WITH A LINE BEING 561.22 FEET (MEASURED PERPENDICULARLY) SOUTH OF AND PARALLEL WITH THE SOUTH LINE OF GOLF ROAD, PER DOCUMENT # 10488004; THENCE SOUTH ALONG THE

# UNOFFICIAL COPY

WEST LINE OF THE SAID NORTHEAST 1/4, A DISTANCE OF 530.00 FEET TO THE POINT OF BEGINNING; THENCE EASTWARD ALONG A LINE BEING PARALLEL WITH THE SOUTH LINE OF GOLF ROAD AFORESAID, NORTH 87 DEGREES 19 MINUTES 50 SECONDS EAST, A DISTANCE OF 482.00 FEET; THENCE SOUTH 14 DEGREES 43 MINUTES 48 SECONDS EAST, A DISTANCE OF 112.178 FEET; THENCE SOUTH 87 DEGREES 22 MINUTES 25 SECONDS EAST, A DISTANCE OF 218.229 FEET; THENCE NORTH 74 DEGREES 52 MINUTES 34 SECONDS EAST, A DISTANCE OF 38.33 FEET; THENCE SOUTH 79 DEGREES 22 MINUTES 49 SECONDS EAST, A DISTANCE OF 162.788 FEET; THENCE NORTH 87 DEGREES 19 MINUTES 50 SECONDS EAST, A DISTANCE OF 227.00 FEET; THENCE SOUTH 49 DEGREES 05 MINUTES 46 SECONDS EAST, A DISTANCE OF 97.198 FEET; THENCE SOUTH 62 DEGREES 27 MINUTES 08 SECONDS WEST, A DISTANCE OF 54.06 FEET; THENCE SOUTH 37 DEGREES 44 MINUTES 07 SECONDS EAST, A DISTANCE OF 95.78 FEET; THENCE SOUTH 64 DEGREES 50 MINUTES 51 SECONDS EAST, A DISTANCE OF 127.53 FEET; THENCE SOUTH 37 DEGREES 37 MINUTES 15 SECONDS EAST, A DISTANCE OF 244.51 FEET; THENCE SOUTH 8 DEGREES 26 MINUTES 11 SECONDS WEST, A DISTANCE OF 334.05 FEET; THENCE SOUTH 33 DEGREES 02 MINUTES 24 SECONDS EAST, A DISTANCE OF 278.64 FEET; THENCE SOUTH 47 DEGREES 58 MINUTES 24 SECONDS EAST, A DISTANCE OF 254.55 FEET; THENCE SOUTH 03 DEGREES 56 MINUTES 18 SECONDS EAST, A DISTANCE OF 83.45 FEET TO A POINT ON THE SOUTH LINE OF THE NORTHEAST 1/4 OF SAID SECTION 14; THENCE WESTWARD ALONG THE SAID SOUTH LINE, SOUTH 86 DEGREES 03 MINUTES 42 SECONDS WEST, A DISTANCE OF 1751.19 FEET TO THE SOUTHWEST CORNER OF THE SAID NORTHEAST 1/4 OF SECTION 14; THENCE NORTH ALONG THE WEST LINE OF THE SAID NORTHEAST 1/4, A DISTANCE OF 1486.043 FEET TO THE POINT OF BEGINNING, ALL IN COOK COUNTY, ILLINOIS, EXCEPTING THEREFROM THAT PART OF THE FOREGOING PARCEL DESCRIBED AS FOLLOWS:

THAT PART OF THE NORTHEAST 1/4 OF SECTION 14, TOWNSHIP 41 NORTH, RANGE 10, EAST OF THE THIRD PRINCIPAL MERIDIAN, DESCRIBED AS FOLLOWS: COMMENCING AT THE SOUTHWEST CORNER OF THE NORTHEAST 1/4 AFORESAID; THENCE NORTH 86 DEGREES 03 MINUTES 42 SECONDS EAST ALONG THE SOUTH LINE OF SAID NORTHEAST 1/4 927.60 FEET; THENCE NORTH 03 DEGREES 56 MINUTES 18 SECONDS WEST 50.00 FEET TO THE PLACE OF BEGINNING; THENCE CONTINUING NORTH 03 DEGREES 56 MINUTES 18 SECONDS WEST 710.00 FEET; THENCE NORTH 86 DEGREES 03 MINUTES 42 SECONDS EAST ALONG A LINE 760.00 FEET NORTH OF AND PARALLEL WITH THE SOUTH LINE OF SAID NORTHEAST 1/4, 566.00 FEET; THENCE SOUTH 8 DEGREES 26 MINUTES 11 SECONDS WEST 256.03 FEET; THENCE SOUTH 33 DEGREES 02 MINUTES 24 SECONDS EAST 278.64 FEET; THENCE SOUTH 47 DEGREES 58 MINUTES 24 SECONDS EAST 254.55 FEET; THENCE SOUTH 03 DEGREES 56 MINUTES 18 SECONDS EAST 33.45 FEET TO THE NORTHERLY RIGHT-OF-WAY LINE OF WOODFIELD ROAD; THENCE SOUTH 86 DEGREES 03 MINUTES 42 SECONDS WEST ALONG SAID RIGHT OF WAY LINE 823.58 FEET TO THE POINT OF BEGINNING, IN COOK COUNTY, ILLINOIS;



# UNOFFICIAL COPY

AND ALSO THAT PART OF THE NORTHEAST 1/4 OF SECTION 14, TOWNSHIP 41 NORTH, RANGE 10, EAST OF THE THIRD PRINCIPAL MERIDIAN, DESCRIBED AS FOLLOWS: COMMENCING AT THE SOUTHWEST CORNER OF THE NORTHEAST 1/4 AFORESAID; THENCE NORTH 0 DEGREES 00 MINUTES 00 SECONDS EAST ALONG THE WEST LINE OF SAID NORTHEAST 1/4, A DISTANCE OF 50.12 FEET TO A POINT; THENCE NORTH 86 DEGREES 03 MINUTES 42 SECONDS EAST ALONG THE NORTHERLY RIGHT-OF-WAY LINE OF WOODFIELD ROAD, A DISTANCE OF 924.16 FEET TO A POINT; THENCE NORTH 03 DEGREES 56 MINUTES 18 SECONDS WEST A DISTANCE OF 229.00 FEET TO A POINT OF BEGINNING; THENCE SOUTH 86 DEGREES 03 MINUTES 42 SECONDS WEST A DISTANCE OF 59.00 FEET TO A POINT; THENCE NORTH 03 DEGREES 56 MINUTES 18 SECONDS WEST A DISTANCE OF 481.00 FEET TO A POINT; THENCE NORTH 86 DEGREES 03 MINUTES 42 SECONDS EAST A DISTANCE OF 59.00 FEET TO A POINT; THENCE SOUTH 03 DEGREES 56 MINUTES 18 SECONDS EAST A DISTANCE OF 481.00 FEET TO THE POINT OF BEGINNING, IN COOK COUNTY, ILLINOIS;

PARCEL "C":

THAT PART OF THE NORTHEAST 1/4 OF SECTION 14, TOWNSHIP 41 NORTH, RANGE 10, EAST OF THE THIRD PRINCIPAL MERIDIAN, DESCRIBED AS FOLLOWS: COMMENCING AT THE SOUTHWEST CORNER OF THE SAID NORTHEAST 1/4 OF SECTION 14; THENCE EASTWARD ALONG THE SOUTH LINE OF THE SAID NORTHEAST 1/4, NORTH 86 DEGREES 03 MINUTES 42 SECONDS EAST, A DISTANCE OF 1751.19 FEET TO THE POINT OF BEGINNING; THENCE NORTH 03 DEGREES 56 MINUTES 18 SECONDS WEST, A DISTANCE OF 83.45 FEET; THENCE NORTH 47 DEGREES 58 MINUTES 24 SECONDS WEST, A DISTANCE OF 254.55 FEET; THENCE NORTH 33 DEGREES 02 MINUTES 24 SECONDS WEST, A DISTANCE OF 278.64 FEET; THENCE NORTH 8 DEGREES 26 MINUTES 11 SECONDS EAST, A DISTANCE OF 334.05 FEET; THENCE NORTH 23 DEGREES 37 MINUTES 15 SECONDS WEST, A DISTANCE OF 244.51 FEET; THENCE NORTH 64 DEGREES 50 MINUTES 51 SECONDS WEST, A DISTANCE OF 127.53 FEET; THENCE NORTH 37 DEGREES 44 MINUTES 07 SECONDS WEST, A DISTANCE OF 95.78 FEET; THENCE NORTH 62 DEGREES 27 MINUTES 08 SECONDS EAST, A DISTANCE OF 54.06 FEET; THENCE SOUTH 49 DEGREES 05 MINUTES 46 SECONDS EAST, A DISTANCE OF 58.496 FEET; THENCE NORTH 87 DEGREES 19 MINUTES 50 SECONDS EAST, A DISTANCE OF 175.00 FEET; THENCE SOUTH 5 DEGREES 02 MINUTES 21 SECONDS EAST, A DISTANCE OF 298.79 FEET; THENCE SOUTH 10 DEGREES 25 MINUTES 51 SECONDS EAST, A DISTANCE OF 447.39 FEET; THENCE SOUTH 42 DEGREES 49 MINUTES 50 SECONDS EAST, A DISTANCE OF 502.73 FEET TO A POINT ON THE NORTHERLY LINE OF WOODFIELD ROAD AS DEDICATED AS DOCUMENT NUMBER 22935012; THENCE SOUTH 03 DEGREES 56 MINUTES 18 SECONDS EAST, A DISTANCE OF 50.00 FEET TO A POINT ON THE SOUTH LINE OF THE SAID NORTHEAST 1/4 OF SECTION 14; THENCE WESTWARD ALONG THE SAID SOUTH LINE, SOUTH 86 DEGREES 03 MINUTES 42 SECONDS WEST, A DISTANCE OF 150.00 FEET TO THE POINT OF BEGINNING, EXCEPTING THEREFROM THAT PART DEDICATED FOR ROAD PURPOSES BY PLAT OF DEDICATION FOR

# UNOFFICIAL COPY

PUBLIC STREET DATED JULY 9, 1974 AND RECORDED DECEMBER 16, 1974 AS DOCUMENT NUMBER 22935012, ALL IN COOK COUNTY, ILLINOIS.

PARCEL "D":

THAT PART OF THE NORTHEAST 1/4 OF SECTION 14, TOWNSHIP 41 NORTH, RANGE 10, EAST OF THE THIRD PRINCIPAL MERIDIAN, DESCRIBED AS FOLLOWS: COMMENCING AT THE POINT OF INTERSECTION OF A LINE DRAWN 561.22 FEET (MEASURED PERPENDICULARLY) SOUTH OF AND PARALLEL WITH THE SOUTH LINE OF GOLF ROAD AS DESCRIBED IN DOCUMENT NUMBER 10488004 WITH THE WEST LINE OF THE AFORESAID NORTHEAST 1/4; THENCE SOUTH 530.00 FEET ALONG SAID WEST LINE TO THE PLACE OF BEGINNING OF THE HEREIN DESCRIBED PROPERTY; THENCE NORTH 87 DEGREES 19 MINUTES 50 SECONDS EAST 482.00 FEET ALONG A LINE PARALLEL WITH THE SOUTH LINE OF GOLF ROAD AFORESAID; THENCE SOUTH 14 DEGREES 43 MINUTES 48 SECONDS EAST 112.178 FEET; THENCE SOUTH 87 DEGREES 22 MINUTES 25 SECONDS EAST, 218.229 FEET; THENCE NORTH 74 DEGREES 52 MINUTES 34 SECONDS EAST 38.33 FEET; THENCE SOUTH 79 DEGREES 22 MINUTES 49 SECONDS EAST, 162.788 FEET; THENCE NORTH 87 DEGREES 19 MINUTES 50 SECONDS EAST 227.00 FEET; THENCE SOUTH 49 DEGREES 05 MINUTES 46 SECONDS EAST 155.694 FEET; THENCE NORTH 87 DEGREES 19 MINUTES 50 SECONDS EAST 175.00 FEET; THENCE NORTH 02 DEGREES 40 MINUTES 10 SECONDS EAST 70.00 FEET; THENCE NORTHEASTERLY 617.352 FEET ALONG THE ARC OF A CIRCLE OF 500.00 FEET RADIUS, CONVEX TO THE NORTHWEST AND WHOSE CHORD BEARS NORTH 54 DEGREES 37 MINUTES 34 SECONDS EAST TO A POINT OF TANGENCY, SAID POINT OF TANGENCY BEING 771.913 FEET WESTERLY OF THE EAST LINE OF THE AFORESAID NORTHEAST 1/4 OF SECTION 14 (AS MEASURED ALONG A LINE DRAWN 66.00 FEET SOUTH OF AND PARALLEL WITH THE SOUTHERN TERMINUS AND THE WESTERLY EXTENSION THEREOF OF MEACHAM ROAD AS DESCRIBED PER COURT CASE # 68-"L"-13469 IN THE WEST 1/2 OF THE NORTHWEST 1/4 OF SECTION 13, TOWNSHIP AND RANGE AFORESAID); THENCE NORTH 89 DEGREES 59 MINUTES 52 SECONDS EAST 771.913 FEET ALONG SAID EXTENSION TO THE EAST LINE OF THE AFORESAID NORTHEAST 1/4 OF SECTION 14; THENCE SOUTH 0 DEGREES 04 MINUTES 02 SECONDS EAST 1506.436 FEET ALONG SAID EAST LINE OF THE NORTHEAST 1/4 TO THE SOUTHEAST CORNER THEREOF; THENCE SOUTH 86 DEGREES 03 MINUTES 42 SECONDS WEST 2699.57 FEET ALONG THE SOUTH LINE OF SAID NORTHEAST 1/4 TO THE SOUTHWEST CORNER THEREOF; THENCE NORTH 1486.043 FEET ALONG THE WEST LINE OF SAID NORTHEAST 1/4 TO THE PLACE OF BEGINNING, IN COOK COUNTY, ILLINOIS, EXCEPTING THEREFROM THOSE PARTS OF THE FOREGOING PARCEL DESCRIBED AS FOLLOWS: THAT PART OF THE NORTHEAST 1/4 OF SECTION 14, TOWNSHIP 41 NORTH, RANGE 10 EAST OF THE THIRD PRINCIPAL MERIDIAN, DESCRIBED AS FOLLOWS: COMMENCING AT THE INTERSECTION OF THE WEST LINE OF THE SAID NORTHEAST 1/4 OF SECTION 14 WITH A LINE BEING 561.22 FEET (MEASURED PERPENDICULARLY) SOUTH OF AND PARALLEL WITH THE SOUTH LINE OF GOLF ROAD, PER DOCUMENT #10488004; THENCE SOUTH ALONG THE WEST LINE OF THE SAID NORTHEAST 1/4, A DISTANCE OF 530.00 FEET

## UNOFFICIAL COPY

TO THE POINT OF BEGINNING; THENCE EASTWARD ALONG A LINE BEING PARALLEL WITH THE SOUTH LINE OF GOLF ROAD AFORESAID, NORTH 87 DEGREES 19 MINUTES 50 SECONDS EAST, A DISTANCE OF 482.00 FEET; THENCE SOUTH 14 DEGREES 43 MINUTES 48 SECONDS EAST, A DISTANCE OF 112.178 FEET; THENCE SOUTH 87 DEGREES 22 MINUTES 25 SECONDS EAST, A DISTANCE OF 218.229 FEET; THENCE NORTH 74 DEGREES 52 MINUTES 34 SECONDS EAST, A DISTANCE OF 38.33 FEET; THENCE SOUTH 79 DEGREES 22 MINUTES 49 SECONDS EAST, A DISTANCE OF 162.788 FEET; THENCE NORTH 87 DEGREES 19 MINUTES 50 SECONDS EAST, A DISTANCE OF 227.00 FEET; THENCE SOUTH 49 DEGREES 05 MINUTES 46 SECONDS EAST, A DISTANCE OF 97.198 FEET; THENCE SOUTH 62 DEGREES 27 MINUTES 08 SECONDS WEST, A DISTANCE OF 54.06 FEET; THENCE SOUTH 37 DEGREES 44 MINUTES 07 SECONDS EAST, A DISTANCE OF 95.78 FEET; THENCE SOUTH 64 DEGREES 50 MINUTES 51 SECONDS EAST, A DISTANCE OF 127.53 FEET; THENCE SOUTH 23 DEGREES 37 MINUTES 15 SECONDS EAST, A DISTANCE OF 244.51 FEET; THENCE SOUTH 8 DEGREES 26 MINUTES 11 SECONDS WEST, A DISTANCE OF 334.05 FEET; THENCE SOUTH 53 DEGREES 02 MINUTES 24 SECONDS EAST, A DISTANCE OF 278.64 FEET; THENCE SOUTH 47 DEGREES 58 MINUTES 24 SECONDS EAST, A DISTANCE OF 254.55 FEET; THENCE SOUTH 03 DEGREES 56 MINUTES 18 SECONDS EAST, A DISTANCE OF 83.45 FEET TO A POINT ON THE SOUTH LINE OF THE NORTHEAST 1/4 OF SAID SEC 14; THENCE WESTWARD ALONG THE SAID SOUTH LINE, SOUTH 86 DEGREES 03 MINUTES 42 SECONDS WEST, A DISTANCE OF 1751.19 FEET TO THE SOUTHWEST CORNER OF THE SAID NORTHEAST 1/4 OF SECTION 14; THENCE NORTH ALONG THE WEST LINE OF THE SAID NORTHEAST 1/4, A DISTANCE OF 1486.043 FEET TO THE POINT OF BEGINNING, ALL IN COOK COUNTY, ILLINOIS, AND ALSO EXCEPT THAT PART OF THE NORTHEAST 1/4 OF SECTION 14, TOWNSHIP 41 NORTH, RANGE 10, EAST OF THE THIRD PRINCIPAL MERIDIAN, DESCRIBED AS FOLLOWS: COMMENCING AT THE SOUTHWEST CORNER OF THE SAID NORTHEAST 1/4 OF SECTION 14; THENCE EASTWARD ALONG THE SOUTH LINE OF THE SAID NORTHEAST 1/4 NORTH 86 DEGREES 03 MINUTES 42 SECONDS EAST, A DISTANCE OF 1751.19 FEET TO THE POINT OF BEGINNING; THENCE NORTH 03 DEGREES 56 MINUTES 18 SECONDS WEST, A DISTANCE OF 83.45 FEET; THENCE NORTH 47 DEGREES 58 MINUTES 24 SECONDS WEST, A DISTANCE OF 254.55 FEET; THENCE NORTH 33 DEGREES 02 MINUTES 24 SECONDS WEST, A DISTANCE OF 278.64 FEET; THENCE NORTH 8 DEGREES 26 MINUTES 11 SECONDS EAST, A DISTANCE OF 334.05 FEET; THENCE NORTH 23 DEGREES 37 MINUTES 15 SECONDS WEST, A DISTANCE OF 244.51 FEET; THENCE NORTH 64 DEGREES 50 MINUTES 51 SECONDS WEST, A DISTANCE OF 127.53 FEET; THENCE NORTH 37 DEGREES 44 MINUTES 07 SECONDS WEST, A DISTANCE OF 95.78 FEET; THENCE NORTH 6 DEGREES 27 MINUTES 08 SECONDS EAST, A DISTANCE OF 54.06 FEET; THENCE SOUTH 49 DEGREES 05 MINUTES 46 SECONDS EAST, A DISTANCE OF 97.198 FEET; THENCE NORTH 87 DEGREES 19 MINUTES 50 SECONDS EAST, A DISTANCE OF 227.00 FEET; THENCE SOUTH 5 DEGREES 02 MINUTES 21 SECONDS EAST, A DISTANCE OF 218.229 FEET; THENCE SOUTH 10 DEGREES 25 MINUTES 51 SECONDS EAST, A DISTANCE OF 112.178 FEET; THENCE SOUTH 42 DEGREES 49 MINUTES 50 SECONDS EAST, A DISTANCE OF 482.00 FEET TO A POINT ON THE NORTHERLY LINE OF WOODFIELD ROAD AS DEDICATED AS DOCUMENT # 22935012; THENCE SOUTH 03 DEGREES 56

# UNOFFICIAL COPY

MINUTES 18 SECONDS EAST, A DISTANCE OF 50.00 FEET TO A POINT ON THE SOUTH LINE OF SAID NORTHEAST 1/4 OF SECTION 14; THENCE WESTWARD ALONG SAID SOUTH LINE, SOUTH 86 DEGREES 03 MINUTES 42 SECONDS WEST, A DISTANCE OF 150.00 FEET TO THE POINT OF BEGINNING, EXCEPTING THEREFROM THAT PART DEDICATED FOR ROAD PURPOSES BY PLAT OF DEDICATION FOR PUBLIC STREET DATED JULY 9, 1974 AND RECORDED DECEMBER 16, 1974 AS DOCUMENT 22935012, ALL IN COOK COUNTY, ILLINOIS

#### PARCEL 4:


EASEMENT APPURTENANT TO AND FOR THE BENEFIT OF PARCELS 1 AND 2 AS CREATED AND SET FORTH IN EASEMENT GRANT DATED JUNE 3, 1980 BETWEEN LASALLE NATIONAL BANK, A NATIONAL BANKING ASSOCIATION, NOT PERSONALLY, BUT AS TRUSTEE UNDER TRUST AGREEMENT DATED OCTOBER 24, 1978 AND KNOWN AS TRUST NUMBER 100103, GRANTOR, AND LASALLE NATIONAL BANK, A NATIONAL BANKING ASSOCIATION, NOT PERSONALLY, BUT AS TRUSTEE UNDER TRUST AGREEMENT DATED OCTOBER 24, 1978 AND KNOWN AS TRUST NUMBER 100104, GRANTEE, AND RECORDED JULY 14, 1980 IN THE OFFICE OF THE RECORDER OF DEEDS OF COOK COUNTY, ILLINOIS AS DOCUMENT 25513407 AS AMENDED BY EASEMENT RELOCATION AGREEMENT RECORDED DECEMBER 27, 2000 AS DOCUMENT 0001013183, FOR PARKING OF MOTOR VEHICLES AND FOR ACCESS AND INGRESS OVER THE FOLLOWING DESCRIBED REAL PROPERTY: THAT PART OF LOT 1 IN WOODFIELD & PLUM GROVE SUBDIVISION, BEING A SUBDIVISION OF PART OF THE NORTHEAST 1/4 OF SECTION 14, TOWNSHIP 41 NORTH, RANGE 10, EAST OF THE THIRD PRINCIPAL MERIDIAN, ACCORDING TO THE PLAT THEREOF RECORDED DECEMBER 27, 2000 AS DOCUMENT 0001013181, DESCRIBED AS FOLLOWS: COMMENCING AT THE NORTHERN MOST NORTHEAST CORNER OF SAID LOT 1; THENCE SOUTH 03 DEGREES 56 MINUTES 18 SECONDS EAST ALONG THE EAST LINE OF SAID LOT 1, A DISTANCE OF 40.00 FEET TO A POINT OF BEGINNING; THENCE SOUTH 86 DEGREES 03 MINUTES 42 SECONDS WEST, PERPENDICULAR TO THE EAST LINE OF SAID LOT 1, 35.00 FEET; THENCE SOUTH 03 DEGREES 56 MINUTES 18 SECONDS EAST, 187.89 FEET; THENCE NORTH 86 DEGREES 03 MINUTES 42 SECONDS EAST, 35.00 FEET TO THE EAST LINE OF SAID LOT 1; THENCE NORTH 03 DEGREES 56 MINUTES 18 SECONDS WEST ALONG THE EAST LINE OF SAID LOT 1, 187.89 FEET TO THE POINT OF BEGINNING, IN COOK COUNTY, ILLINOIS.

The Property is commonly known as 1000 E. Woodfield, Suite 140, Schaumburg, Illinois, 60173, Cook County


Permanent Index Number 07-14-200-037-0000.




# UNOFFICIAL COPY

By:  \_\_\_\_\_

Subscribed and sworn to this 13<sup>TH</sup> day of January 2014.

By:  \_\_\_\_\_



Property of Cook County Clerk's Office

**Prepared by and Mail to:**

Mazyar M. Hedayat, Esq.  
M. Hedayat & Associates, P.C.  
1211 W. Lakeview Court  
Romeoville, Illinois 60446  
Ph. (630) 378-2200  
[mhedayat@mha-law.com](mailto:mhedayat@mha-law.com)