

UNOFFICIAL COPY

QUIT CLAIM DEED

THE GRANTOR(S),
Jennifer L. Lizzadro, divorced and not since remarried, of the City of Chicago, County of Cook, State of Illinois, for and in consideration of \$10.00 (TEN DOLLARS), and other good and valuable considerations, in hand paid, CONVEY(S) and QUIT CLAIM(S) to **Frank A. Lizzadro, of 359 W. Superior, Unit B, Chicago, Illinois**, all of her interest in the following described Real Estate situated in Cook County, Illinois, commonly known as **359 W. Superior, Unit B, Chicago, Illinois**, legally described as:



Doc#: 1407813009 Fee: \$44.00
RHSP Fee: \$9.00 RPRF Fee: \$1.00
Affidavit Fee: \$2.00
Karen A. Yarbrough
Cook County Recorder of Deeds
Date: 03/19/2014 09:15 AM Pg: 1 of 4


SEE ATTACHED EXHIBIT "A"

Permanent Real Estate Index Number(s): 17-09-207-005-1066

Address(es) of Real Estate: 359 W. Superior, Unit B, Chicago, Illinois

hereby releasing and waiving all rights under and by virtue of the Homestead Exemption Laws of the State of Illinois. TO HAVE AND TO HOLD said premises.

DATED this 3/29 day of 2013.


Jennifer L. Lizzadro

Exempt under Real Estate Transfer Tax Law
35 ILCS 200/31-45 sub par. E and
Cook County Ord. 93-0-27 par. 4

City of Chicago
Dept. of Finance
662997



Real Estate
Transfer
Stamp

\$0.00

By: 
William D. Kelly

3/18/2014 15:57

DR43142

Batch 7,807,885

This instrument was prepared by and after recording, return to: William D. Kelly, Kelly & Karras, Ltd., Suite 100, 1010 Jorie Boulevard, Oak Brook, Illinois 60523

Send subsequent tax bills to: Frank A. Lizzadro, 359 W. Superior, Unit B, Chicago, Illinois

UNOFFICIAL COPY

STATE OF ILLINOIS

COUNTY OF DU PAGE

I, Jennifer C. Levin, a Notary Public in and for the said County, in the State aforesaid, DO HEREBY CERTIFY that **Jennifer L. Lizzadro, divorced and not since remarried**, personally known to me to the same person(s) whose name(s) is/are subscribed to the foregoing instrument, appeared before me this day in person, and acknowledged that he/she/they signed, sealed and delivered the said instrument as his/her/their free and voluntary act, for the uses and purposes therein set forth, including the release and waiver of the right of homestead.

Given under my hand and official seal, this 29th day of March, 2012.

(Impress Seal Here)

Jennifer C. Levin
Notary Public

Commission expires: 09/08/15



Property of Cook County Clerk's Office

UNOFFICIAL COPY

EXHIBIT A

UNIT 12-B IN TUXEDO PARK CONDOMINIUM, AS DELINEATED ON A SURVEY OF THE FOLLOWING DESCRIBED REAL ESTATE:

THAT PART OF LOTS 1 TO 16, BOTH INCLUSIVE, IN BLOCK 15 IN BUTLER WRIGHT & WEBSTER'S ADDITION TO CHICAGO IN THE NORTHEAST 1/4 OF SECTION 9, TWP 39 NORTH, RANGE 14, EAST OF THE THIRD PRINCIPAL MERIDIAN, TOGETHER WITH THAT PART OF LOTS 1 TO 4, BOTH INCLUSIVE, IN BLOCK 8 IN THE HIGGINS, LAW AND COMPANY'S ADDITION TO CHICAGO, A SUBDIVISION IN THE NORTHEAST 1/4 OF THE NORTHWEST 1/4 OF SECTION 8, TOWNSHIP 39 NORTH, RANGE 14, EAST OF THE THIRD PRINCIPAL MERIDIAN, DESCRIBED AS FOLLOWS: BEGINNING AT THE NORTHEAST CORNER OF LOT 1 IN BLOCK 15 AFORESAID; THENCE SOUTH 89 DEGREES, 53 MINUTES, 29 SECONDS WEST ALONG SAID NORTH LINE 250.81 FEET; THENCE SOUTH 00 DEGREES, 06 MINUTES 31 SECONDS EAST AT RIGHT ANGLES THERETO 74.95 FEET; THENCE NORTH 89 DEGREES 53 MINUTES 29 SECONDS EAST 174.33 FEET; THENCE SOUTH 00 DEGREES 06 MINUTES, 31 SECONDS EAST AT RIGHT ANGLES THERETO 25.28 FEET; THENCE NORTH 00 DEGREES, 19 MINUTES, 31 SECONDS WEST ALONG SAID EAST LINE 99.94 FEET TO THE POINT OF BEGINNING, IN COOK COUNTY, ILLINOIS.

ALSO

THAT PART OF LOTS 1 TO 16 BOTH INCLUSIVE AND VACATED ALLEY LYING SOUTH OF LOTS 1 TO 8 AND NORTH OF LOTS 9 TO 16 IN BUTLER, WRIGHT AND WEBSTER'S ADDITION TO CHICAGO IN THE NORTHEAST 1/4 OF SECTION 9, TOWNSHIP 39 NORTH, RANGE 14, EAST OF THE THIRD PRINCIPAL MERIDIAN, DESCRIBED AS FOLLOWS: COMMENCING AT THE NORTHEAST CORNER OF LOT 1; THENCE SOUTH 00 DEGREES 19 MINUTES 31 SECONDS EAST ALONG THE EAST LINE THEREOF 84.04 FEET; THENCE SOUTH 89 DEGREES 40 MINUTES 19 SECONDS WEST 106.09 FEET TO THE POINT OF BEGINNING; THENCE SOUTH 00 DEGREES 00 MINUTES 00 SECONDS EAST 17.50 FEET; THENCE SOUTH 90 DEGREES 00 MINUTES 00 SECONDS WEST 72.0 FEET; THENCE NORTH 00 DEGREES 00 MINUTES 00 SECONDS EAST 17.50 FEET; THENCE NORTH 90 DEGREES 00 MINUTES 00 SECONDS EAST 72.0 FEET TO THE POINT OF BEGINNING, IN COOK COUNTY, ILLINOIS.

ALSO

THAT PART OF LOTS 1 TO 16 BOTH INCLUSIVE AND VACATED ALLEY LYING SOUTH OF LOTS 1 TO 8 AND NORTH OF LOTS 9 TO 16 IN BLOCK 15 IN BUTLER, WRIGHT AND WEBSTER'S ADDITION TO CHICAGO IN THE NORTHEAST 1/4 OF SECTION 9, TOWNSHIP 39 NORTH, RANGE 14, EAST OF THE THIRD PRINCIPAL MERIDIAN, DESCRIBED AS FOLLOWS: COMMENCING AT THE NORTHEAST CORNER OF LOT 1; THENCE SOUTH 00 DEGREES 19 MINUTES 31 SECONDS EAST ALONG THE EAST LINE THEREOF 116.54 FEET; THENCE SOUTH 89 DEGREES 40 MINUTES 29 SECONDS WEST 106.27 FEET TO THE POINT OF BEGINNING; THENCE SOUTH 00 DEGREES 00 MINUTES 00 SECONDS EAST 17.50 FEET; THENCE SOUTH 90 DEGREES 00 MINUTES 00 SECONDS WEST 72.0 FEET; THENCE NORTH 00 DEGREES 00 MINUTES 00 SECONDS EAST 17.50 FEET; THENCE NORTH 90 DEGREES 00 MINUTES 00 SECONDS EAST 72.0 FEET TO THE POINT OF BEGINNING, IN COOK COUNTY, ILLINOIS.

WHICH SURVEY IS ATTACHED AS EXHIBIT "E" TO THE DECLARATION OF CONDOMINIUM RECORDED JUNE 27, 1997, AS DOCUMENT NUMBER 97465251, AND AS AMENDED FROM TIME TO TIME, TOGETHER WITH ITS UNDIVIDED PERCENTAGE INTEREST IN THE COMMON ELEMENTS IN, COOK COUNTY, ILLINOIS.

UNOFFICIAL COPY

STATEMENT BY GRANTOR AND GRANTEE


(Attach to deed or ABI to be recorded in Cook County, Illinois, if exempt under the provisions of Section 4 of the Illinois Real Estate Transfer Act.)

The grantor or his agent affirms that, to the best of his knowledge, the name of the grantee shown on the deed or assignment of beneficial interest in a land trust is either a natural person, an Illinois corporation or foreign corporation authorized to do business or acquire and hold title to real estate in Illinois, a partnership authorized to do business or acquire and hold title to real estate in Illinois, or other entity recognized as a person and authorized to do business or acquire title to real estate under the laws of the State of Illinois.

Dated 3/29, 2013

Signature: [Handwritten Signature]
Grantor or Agent

SUBSCRIBED AND SWORN to before me this 29th day of March, 2013



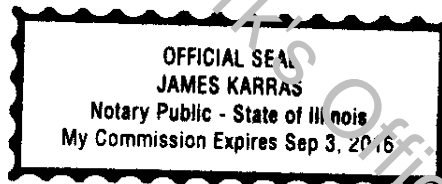
[Handwritten Signature]
NOTARY PUBLIC

The grantee or his agent affirms and verifies that the name of the grantee shown on the deed or assignment of beneficial interest in a land trust is either a natural person, an Illinois corporation or foreign corporation authorized to do business or acquire and hold title to real estate in Illinois, a partnership authorized to do business or acquire and hold title to real estate in Illinois, or other entity recognized as a person and authorized to do business or acquire and hold title to real estate under the laws of the State of Illinois.

Dated May 29, 2013

Signature: [Handwritten Signature]
Grantee or Agent

SUBSCRIBED AND SWORN to before me this 29th day of MAY, 2013



[Handwritten Signature]
NOTARY PUBLIC

NOTE: *Any person who knowingly submits a false statement concerning the identity of a grantee shall be guilty of a Class C misdemeanor for the first offense and of a Class A misdemeanor for subsequent offenses.*

**Exempt under Real Estate Transfer Tax Act,
Section 4, Paragraph E & Cook County Ord.
93104 Par. 7(c)**

Date: 5/29/13 Sign: [Handwritten Signature]