



DEVON BANK

6445 North Western Ave -- Chicago, Illinois 60645
(773) 465-2500

Doc#: 1408446031 Fee: \$48.25
RHSP Fee: \$9.00 RPF Fee: \$1.00
Affidavit Fee: \$2.00
Karen A. Yarbrough
Cook County Recorder of Deeds
Date: 03/25/2014 09:55 AM Pg: 1 of 5

TRUSTEE'S DEED

THIS INDENTURE, made this **5th** day of **February 2014**, between **DEVON BANK**, an Illinois Banking Corporation, Trustee under the provisions of a deed or deeds in trust, duly recorded and delivered in pursuance of a Trust Agreement dated the **1st** day of **October, 2003**, and known as **Trust No. 6900** party of the first part, and **TERENCE M. LYONS**, party of the second part.

Address of Grantee(s): **1748 N. Sheridan Rd., 5th Floor, Chicago, IL 60626**

WITNESSETH, that said party of the first part, in consideration of the sum of Ten (\$10.00) dollars, and other good and valuable considerations in hand paid, does hereby Convey and Quit Claim unto said parties of the second part, the following described real estate, situated in COOK COUNTY, ILLINOIS, to wit:

LEGAL DESCRIPTION ATTACHED HERETO AND MADE A PART HEREOF AS EXHIBIT "A"

Property Address: **7748 N. Sheridan Rd., Chicago, IL 60626**

P.I.N. **11-29-101-033-1023, 11-29-101-033-1041**


Together with the tenements and appurtenances thereunto belonging.

TO HAVE AND TO HOLD the same unto said parties of the second part, and to proper use, benefit and behoof forever of said party of the second part.

This deed is executed by the party of the first part, as Trustee, as aforesaid, pursuant to and in the exercise of the power and authority granted to and vested in it by the terms of said Deed or Deeds in Trust and the provisions of said Trust Agreement above mentioned, and of every other power and authority thereunto enabling.

IN WITNESS WHEREOF, said party of the first part has caused its corporate seal to be hereto affixed, and has caused its name to be signed to these presents by its Christina Simikoski, Asst. Vice President & Trust Officer, and attested by its Jovan Cernich, Trust Operations Officer, the day and year first above written.

DEVON BANK
As Trustee, as aforesaid,

By: 
Asst. Vice President & Trust Officer

Attest: 
Trust Operations Officer


See Reverse

UNOFFICIAL COPY

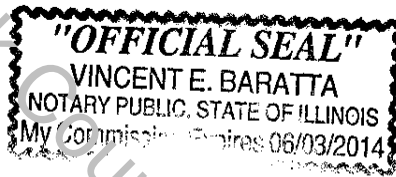
STATE OF ILLINOIS)
) SS.
COUNTY OF COOK)

I, the undersigned, a Notary Public in and for said County, in the aforesaid, DO HEREBY CERTIFY THAT Christina Simikoski, Asst. Vice President & Trust Officer, and Jovan Cernich, Trust Operations Officer of DEVON BANK, personally known to me to be the same persons whose names are subscribed to the foregoing instruments as such Asst. Vice President & Trust Officer and Trust Operations Officer respectively appeared before me this day in person, and acknowledged that they act, signed and delivered the said instrument as their own free and voluntary act as the free and voluntary act of said Bank, for uses and purposes therein set forth; and the said Asst. Vice President & Trust Officer did also then and there acknowledge that said Trust Operations Officer as custodian of the corporate seal of said Bank, did affix the said corporate seal of said Bank to said instrument as said Trust Operations Officer's own free and voluntary act, and as the free and voluntary act of said Bank for the uses and purposes therein set forth.

Given under my hand and Notarial seal this 21st day of February, 2014 .



Notary Public



Property of Cook County Clerk's Office

TD

Mail To:

DEVON BANK
TRUST DEPARTMENT
6445 N. WESTERN AVE.
CHICAGO, IL 60645

Address of Property:

7748 N. Sheridan Rd.
Chicago, IL 60626

This instrument was prepared by Christina Simikoski
DEVON BANK
6445 N. WESTERN AVE.
CHICAGO, IL 60645

UNOFFICIAL COPY

EXHIBIT "A"

PCL 1: UNITS 28 & TANDEM 3 IN THE LAKEVIEW POINTE CONDOMINIUM AS DELINEATED ON A SURVEY OF THE FOLLOWING DESCRIBED REAL ESTATE:

PARCEL 1: LOTS 1 TO 7 INCLUSIVE (EXCEPT THAT PART OF LOT 7 DESCRIBED AS FOLLOWS:

COMMENCING AT THE SOUTH WEST CORNER OF SAID LOT 7; THENCE EAST 51.94 FEET; THENCE NORTH TO A POINT ON THE NORTH LINE OF SAID LOT 7, 38.61 FEET EAST OF THE NORTH WEST CORNER THEREOF; THENCE WEST TO THE NORTH WEST CORNER THEREOF; THENCE SOUTH ON THE WEST LINE OF SAID LOT TO THE POINT OF BEGINNING) IN FERGUSON'S BIRCH PARK ADDITION TO EVANSTON, BEING A SUBDIVISION OF LOTS 44 TO 46 IN LOWENMEYER'S LAKESIDE TERRACE ADDITION TO EVANSTON, ALSO OF LOTS 1, 2 (EXCEPT THE WEST 20 FEET OF SAID LOT 2) IN BLOCK 1 IN FERGUSON'S BIRCHWOOD ADDITION TO EVANSTON ALSO THE VACATED PART OF SHERIDAN ROAD DESCRIBED AS FOLLOWS: COMMENCING AT THE SOUTH EAST CORNER OF LOT 1 IN BLOCK 1 IN FERGUSON'S BIRCHWOOD ADDITION TO EVANSTON; THENCE NORTHEASTERLY IN A STRAIGHT LINE TO THE SOUTH WEST CORNER OF LOT 44 IN LOWENMEYER'S LAKESIDE TERRACE ADDITION TO EVANSTON, THENCE NORTHERLY ALONG THE WEST LINE OF SAID LOT 44 TO THE NORTH WEST CORNER THEREOF; THENCE WEST IN A STRAIGHT LINE TO THE NORTH EAST CORNER OF LOT 2 IN BLOCK 1 IN FERGUSON'S BIRCHWOOD ADDITION TO EVANSTON; THENCE SOUTHEASTERLY IN A STRAIGHT LINE TO THE POINT OF BEGINNING ALL IN THE NORTH WEST QUARTER OF SECTION 29, TOWNSHIP 41 NORTH, RANGE 14 EAST OF THE THIRD PRINCIPAL MERIDIAN, ALL IN COOK COUNTY, ILLINOIS.

PARCEL 2:

THAT PART OF LOT 7 IN FERGUSON BIRCH PARK ADDITION TO EVANSTON DESCRIBED AS FOLLOWS: COMMENCING AT THE SOUTHWEST CORNER OF SAID LOT 7; THENCE EAST 51.94 FEET; THENCE NORTHERLY ON A STRAIGHT LINE TO A POINT ON THE NORTH LINE OF SAID LOT 7, 38.61 FEET EAST OF THE NORTHWEST CORNER OF SAID LOT; THENCE WEST TO THE NORTHWEST CORNER OF SAID LOT; THENCE SOUTH ALONG THE WEST LINE OF SAID LOT TO THE POINT OF BEGINNING; IN THE NORTHWEST QUARTER OF SECTION 29, TOWNSHIP 41 NORTH, RANGE 14 EAST OF THE THIRD PRINCIPAL MERIDIAN, IN COOK COUNTY, ILLINOIS.

PARCEL 3:

ALL THAT PART OF THE EAST-WEST 16 FOOT VACATED ALLEY, LYING NORTH OF THE NORTH LINE OF LOTS 1 TO 7, BOTH INCLUSIVE, IN FERGUSONS BIRCH PARK ADDITION TO

UNOFFICIAL COPY

EVANSTON, AFORESAID, WHICH LIES WEST OF THE WEST LINE OF N. SHERIDIAN ROAD
EXTENDED NORTH AND EAST OF THE WEST LINE OF LOT 7, EXTENDED NORTH, IN FERGUSON'S
BIRCH PARK ADDITION TO EVANSTON, WHICH SURVEY IS ATTACHED AS EXHIBIT "A" TO THE
DECLARATION OF CONDOMINIUM RECORDED AS DOCUMENT NUMBER 0030097477, AND AS
AMENDED, TOGETHER WITH ITS UNDIVIDED PERCENTAGE INTEREST IN THE COMMON ELEMENTS,
ALL IN COOK COUNTY, ILLINOIS.

Property of Cook County Clerk's Office

UNOFFICIAL COPY

STATEMENT BY GRANTOR

The Grantor or his agent affirms that, to the best of his knowledge, the name of the Grantee shown on the Deed or Assignment of Beneficial Interest in a land trust is either a natural person, an Illinois corporation or foreign corporation authorized to do business or acquire and hold title to real estate in Illinois, a partnership authorized to do business or acquire and hold title to real estate in Illinois, or other entity recognized as a person and authorized to do business or acquire title to real estate under the laws of the State of Illinois.

Dated February 21, 2014

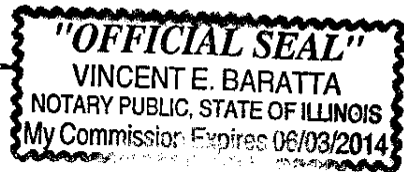
Signature: _____

[Handwritten Signature]
Grantor or Agent

Subscribed and sworn to before me by the said GRANTOR this 21st day of February 2014.

Notary Public _____

[Handwritten Signature]



STATEMENT BY GRANTEE

The Grantee or his agent affirms and verifies that the name of the Grantee shown on the Deed or Assignment of Beneficial Interest in a land trust is either a natural person, an Illinois Corporation or foreign corporation authorized to do business or acquire and hold title to real estate in Illinois, a partnership authorized to do business or acquire and hold title to real estate in Illinois, or other entity recognized as a person and authorized to do business or acquire and hold title to real estate under the laws of the State of Illinois.

Dated 2/21, 2014


Signature: _____

[Handwritten Signature]
Grantee or Agent

Subscribed and sworn to before me by the said _____ this 21st day of FEB 2014.

Notary Public _____

[Handwritten Signature]



NOTE: ANY PERSON WHO KNOWINGLY SUBMITS A FALSE STATEMENT CONCERNING THE IDENTITY OF A GRANTEE SHALL BE GUILTY OF A CLASS C MISDEMEANOR FOR THE FIRST OFFENSE AND OF A CLASS A MISDEMEANOR FOR SUBSEQUENT OFFENSES.

(Attach to Deed or ABI to be recorded in Cook County, Illinois, if exempt under the provisions of Section 4 of the Illinois Real Estate Transfer Tax Act.)