

UNOFFICIAL COPY

TRUSTEE'S DEED TENANTS BY THE ENTIRETY AND PARTIAL ASSIGNMENT AND ASSUMPTION OF GROUND LEASE

This indenture made this 15TH day of JANUARY, 2014 between CHICAGO TITLE LAND TRUST COMPANY, a corporation of Illinois, as Trustee under the provisions of a deed or deeds in trust, duly recorded and delivered to said company in pursuance of a trust agreement dated the 10TH day of DECEMBER, 2008, and known as Trust Number: 8002352236 party of the first part and Larry Robert Isaacson and Tina Gross Isaacson WHOSE ADDRESS IS: 1109 Taylor Street, Northbrook, Illinois 60062, as tenants by the entirety parties of the second part.



Doc#: 1408419097 Fee: \$52.00
RHSP Fee: \$9.00 RPRF Fee: \$1.00
Affidavit Fee: \$2.00
Karen A. Yarbrough
Cook County Recorder of Deeds
Date: 03/25/2014 04:04 PM Pg: 1 of 8

WITNESSETH, That said party of the first part in consideration of the sum of TEN and no/100 DOLLARS (\$10.00) AND OTHER GOOD AND VALUABLE considerations in hand paid, does hereby CONVEY AND QUITCLAIM unto said parties of the second part, as tenants by the entirety, the following described real estate, situated in COOK County, Illinois, to wit:

SEE LEGAL DESCRIPTION RIDER ATTACHED HERETO AS EXHIBIT "A" AND MADE A PART HEREOF.

PROPERTY ADDRESS: 1169 TAYLOR STREET, LOT 124, NORTHBROOK, ILLINOIS 60062

PERMANENT TAX NUMBER: 04-14-304-011-4076

REAL ESTATE TRANSFER	03/25/2014
COOK	\$0.00
ILLINOIS:	\$0.00
TOTAL:	\$0.00

04-14-304-011-4076 | 20140301602328 | EA622W

together with the tenements and appurtenances thereunto belonging.

TO HAVE AND TO HOLD the same unto said party of the second part forever, as tenants by the entirety.

This Deed is executed pursuant to and in the exercise of the power and authority granted to and vested in said trustee by the terms of said deed or deeds in trust delivered to said trustee in pursuance of the trust agreement above mentioned. This deed is made subject to the lien of every trust deed or mortgage (if any there be) of record in said county to secure the payment of money, and remaining unreleased at the date of the delivery hereof.

IN WITNESS WHEREOF, said party of the first part has caused its corporate seal to be affixed, and has caused its name to be signed to these presents by its Trust Officer, the day and year first above written.



CHICAGO TITLE LAND TRUST COMPANY, as
Trustee as Aforesaid

By: [Signature]
Trust Officer

UNOFFICIAL COPY

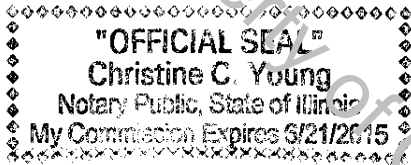
State of Illinois

County of Cook

SS.

I, the undersigned, a Notary Public in and for the County and State aforesaid, do hereby certify that the above named Trust Officer of **CHICAGO TITLE LAND TRUST COMPANY**, personally known to me to be the same person whose name is subscribed to the foregoing instrument as such Trust Officer appeared before me this day in person and acknowledged that he/she signed and delivered the said instrument as his/her own free and voluntary act and as the free and voluntary act of the Company; and the said Trust Officer then and there caused the corporate seal of said Company to be affixed to said instrument as his/her own free and voluntary act and as the free and voluntary act of the Company.

Given under my hand and Notarial Seal this **26TH** day of **FEBRUARY, 2014**.



Christine C. Young

 NOTARY PUBLIC

This instrument was prepared by:
CHICAGO TITLE LAND TRUST COMPANY
10 SOUTH LASALLE STREET, SUITE #2750
CHICAGO, IL 60603

AFTER RECORDING, PLEASE MAIL TO:

NAME: Kenneth S. Freedman
 ADDRESS: 40 Skokie Boulevard - Suite 400
 CITY, STATE, ZIP CODE: Northbrook, Illinois 60062

OR BOX NO. _____

SEND TAX BILLS TO:

NAME: The Isaacsons
 ADDRESS: 1169 Taylor Street
 CITY, STATE, ZIP CODE: Northbrook, Illinois 60062

I hereby declare that this Deed represents a transaction exempt under the provisions of Paragraph "e", of Section 4 of the Real Estate Transfer Tax Act.

Date: March 12, 2014

K. Freedman

UNOFFICIAL COPY

PARTIAL ASSIGNMENT OF GROUND LEASE

Grantor/Assignor, for and in consideration of the sum of Ten and 00/100 Dollars (\$10.00) and other good and valuable consideration in hand paid to Grantor/Assignor by Grantee/ Assignee, hereby assigns to Grantee/Assignee and Grantee/ Assignee, by acceptance and execution of this Instrument, hereby expressly agrees (i) to assume an undivided interest in and to the leasehold estate created by that certain Ground Lease for Real Estate Parcel EC-1 dated July 17, 2007 by and between Chicago Title Land Trust Company, as Trustee under Trust Agreement dated July 17, 2008 and known as Trust No. 1114335, as Lessor, and KZF Townhomes Venture, L.L.C., an Illinois limited liability company, as Lessee, recorded by the Office of the Recorder of Deeds of Cook County, Illinois on July 18,2007 as Document No. 0719944005, and First Amendment Recorded January 11, 2008 as Document 0801131112 (the "Ground Lease"), including all exhibits thereto, (ii) jointly with all other Unit Owners (as and to the extent specifically set forth in the Ground Lease) to assume all obligations of Lessee thereunder remaining to be performed during the Term of the Ground Lease (including, without limitation, the obligation to pay in accordance with the Ground Lease, proportionate share of Grantee/Assignee of all Ground Rent, Taxes and other amounts due to Lessor under the Ground Lease), and (iii) to perform all of the terms, covenants, conditions, agreements and obligations of Lessee to be performed or fulfilled under the Ground Lease with respect to the Premises being conveyed and the interests assigned by this Instrument to Assignee/Grantee, and with respect to the Common Elements (as defined in the Declaration) in common with all of the other Unit Owners). The terms "Lessor", "Lessee", "Ground Rent", "Unit Owners" and "Term" as used in this Section shall have the respective meanings ascribed to such terms in the Ground Lease.

NO SEPARATE FUTURE CONVEYANCES/ASSIGNMENTS

Grantee/Assignee further agrees and understands, by acceptance and execution of this Instrument, that under the terms of the Ground Lease, the ownership interest of Grantee/Assignee conveyed in the lot/unit herein, and the undivided interest of Grantee/Assignee in the leasehold estate assigned by this Instrument are not and shall not be separately transferable, and any attempted conveyance or assignment of one or more (but less than all) of such interests comprising the Premises (including the leasehold estate) shall automatically be deemed to be a conveyance and assignment of all interests comprising the Premises (including the leasehold estate).

ASSIGNMENT BY ASSIGNOR/GRANTOR

It is expressly understood and agreed by and between the parties hereto, anything to the contrary notwithstanding, that each and all of the warranties, indemnities, representations, covenants, undertakings and agreements herein made on the part of the Trustee while in form purporting to be the warranties, indemnities, representations, covenants, undertakings and agreements of said Trustee are nevertheless each and every one of them, made and intended not as personal warranties, indemnities, representations, covenants, undertakings and agreements by the Trustee or for the purpose or with the intention of binding said Trustee personally but are made and intended for the purpose of binding only that portion of the trust property specifically described herein, and this instrument is executed and delivered by said Trustee not in its own right, but solely in the exercise of the powers conferred upon it as such Trustee; and that no personal liability or personal responsibility is assumed by nor shall at any time be asserted or enforceable against CHICAGO TITLE LAND TRUST COMPANY, on account of this instrument or on account of any warranty, indemnity, representation, covenant or agreement of the said Trustee in this instrument contained, either expressed or implied, all such personal liability, if any, being expressly waived and released.

CHICAGO TITLE LAND TRUST COMPANY, as trustee under Trust Agreement dated December 10, 2008, and known as Trust Number 8002352236, and not personally.



By: Joseph F. Sedhacker
Joseph F. Sedhacker, Trust Officer

UNOFFICIAL COPY

EXHIBIT A LEGAL DESCRIPTION RIDER

For the premises commonly known as 1169 Taylor Street, Lot 124, Northbrook, Illinois 60062

Permanent Index Number(s): 04-14-304-011-4076

THE ESTATE OR INTEREST IN THE LAND DESCRIBED BELOW AND COVERED HEREIN IS:

(1) THE LEASEHOLD ESTATE (SAID LEASEHOLD ESTATE BEING DEFINED IN PARAGRAPH 1.c OF THE ALTA LEASEHOLD ENDORSEMENT(S) ATTACHED HERETO), CREATED BY THE INSTRUMENT HEREIN REFERRED TO AS THE LEASE, EXECUTED BY: CHICAGO TITLE LAND TRUST COMPANY AS TRUSTEE UNDER TRUST AGREEMENT DATED JULY 17, 2007 AND KNOWN AS TRUST NUMBER 1114335 AS LESSOR, AND KZF TOWNHOMES VENTURES, L.L.C., AS LESSEE, DATED JULY 17, 2007, WHICH LEASE WAS RECORDED JULY 18, 2007 AS DOCUMENT 0719944005, AND FIRST AMENDMENT RECORDED JANUARY 11, 2008 AS DOCUMENT 0801131112 WHICH LEASE DEMISES THE FOLLOWING DESCRIBED LAND FOR A TERM OF YEARS BEGINNING JULY 17, 2007 AND ENDING DECEMBER 31, 2158 (EXCEPT THE BUILDINGS AND IMPROVEMENTS LOCATED ON THE LAND):

LOT EC-1 IN THE FINAL PLAT OF SUBDIVISION OF TECHNY PARCELS EC-1 AND EC-2, BEING A SUBDIVISION OF PART OF THE WEST HALF OF SECTION 14, AND PART OF THE SOUTHEAST QUARTER OF SECTION 15, ALL IN TOWNSHIP 42 NORTH, RANGE 12 EAST OF THE THIRD PRINCIPAL MERIDIAN, ACCORDING TO THE PLAT THEREOF RECORDED FEBRUARY 27, 2004 AS DOCUMENT NUMBER 0405844049, IN COOK COUNTY, ILLINOIS.

AND EXCLUDING THE FOLLOWING DESCRIBED PARCELS:

EXCLUDED PARCEL 0001 (EC-1 PLAT-OF-HIGHWAYS)

THAT PART OF LOT EC-1 IN THE FINAL PLAT OF SUBDIVISION OF TECHNY PARCELS EC-1 AND EC-2, BEING A SUBDIVISION OF PART OF THE WEST HALF OF SECTION 14, AND PART OF THE SOUTHEAST QUARTER OF SECTION 15, IN TOWNSHIP 42 NORTH, RANGE 12 EAST OF THE THIRD PRINCIPAL MERIDIAN, ACCORDING TO THE PLAT THEREOF RECORDED FEBRUARY 27, 2004 AS DOCUMENT NUMBER 0405844049, DESCRIBED AS FOLLOWS: BEGINNING AT THE MOST NORTHERLY CORNER OF SAID LOT EC-1; THENCE SOUTHEASTERLY ALONG THE WESTERLY LINE OF WAUKEGAN ROAD AS MONUMENTED AND OCCUPIED, BEING ALSO THE EASTERLY LINE OF SAID LOT EC-1, THE FOLLOWING FIVE (5) COURSES AND DISTANCES: 1) SOUTH 40 DEGREES 09 MINUTES 19 SECONDS EAST, A DISTANCE OF 371.91 FEET TO A POINT OF CURVATURE; 2) SOUTHEASTERLY ALONG AN ARC OF A CURVE CONCAVE TO THE SOUTHWEST, HAVING A RADIUS OF 4513.77 FEET, HAVING A CHORD BEARING OF SOUTH 36 DEGREES 02 MINUTES 36 SECONDS EAST, A DISTANCE OF 647.86 FEET TO A POINT OF TANGENCY; 3) SOUTH 31 DEGREES 55 MINUTES 54 SECONDS EAST, A DISTANCE OF 536.65 FEET TO A POINT OF CURVATURE; 4) SOUTHEASTERLY ALONG THE ARC OF A CURVE CONCAVE TO THE SOUTHWEST, HAVING A RADIUS OF 10462.92 FEET, HAVING A CHORD BEARING OF SOUTH 30 DEGREES 50 MINUTES 24 SECONDS EAST, A DISTANCE OF 398.71 FEET TO A POINT OF TANGENCY; 5) SOUTH 29 DEGREES 44 MINUTES 54 SECONDS EAST, A DISTANCE OF 190.09 FEET TO THE SOUTHEAST CORNER OF SAID LOT EC-1, BEING ALSO THE NORTH LINE OF KAMP DRIVE AS HERETOFORE DEDICATED BY INSTRUMENT RECORDED DECEMBER 22, 2000 AS DOCUMENT NUMBER 0001007540; THENCE SOUTH 60 DEGREES 15 MINUTES 06 SECONDS WEST ALONG SAID NORTH LINE OF KAMP DRIVE A DISTANCE OF 49.00 FEET; THENCE NORTH 15 DEGREES 15 MINUTES 06 SECONDS EAST, A DISTANCE OF 21.21 FEET; THENCE NORTH 29 DEGREES 44 MINUTES 54 SECONDS WEST, A DISTANCE OF 175.09 FEET TO A POINT OF CURVATURE; THENCE NORTHWESTERLY ALONG AN ARC OF A CURVE CONCAVE TO THE SOUTHWEST, HAVING A RADIUS OF 10428.92

CONTINUED ON NEXT PAGE

UNOFFICIAL COPY

EXHIBIT "A" (continued)

FEET, HAVING A CHORD BEARING OF NORTH 30 DEGREES 50 MINUTES 24 SECONDS WEST, A DISTANCE OF 397.42 FEET TO A POINT OF TANGENCY; THENCE NORTH 31 DEGREES 55 MINUTES 54 SECONDS WEST, A DISTANCE OF 536.65 FEET TO A POINT OF CURVATURE; THENCE NORTHWESTERLY ALONG AN ARC OF A CURVE CONCAVE TO THE SOUTHWEST, HAVING A RADIUS OF 4479.77 FEET, HAVING A CHORD BEARING OF NORTH 36 DEGREES 02 MINUTES 36 SECONDS WEST, A DISTANCE OF 642.98 FEET TO A POINT OF TANGENCY; THENCE NORTH 40 DEGREES 09 MINUTES 19 SECONDS WEST, A DISTANCE OF 314.59 FEET; THENCE NORTH 82 DEGREES 34 MINUTES 29 SECONDS WEST, A DISTANCE OF 71.10 FEET TO THE NORTHERLY LINE OF SAID LOT EC-1, BEING ALSO THE SOUTHERLY LINE OF HERETOFORE DEDICATED FOUNDERS DRIVE PER DOCUMENT RECORDED FEBRUARY 27, 2004 AS NUMBER 0405839014; THENCE NORTH 46 DEGREES 28 MINUTES 03 SECONDS EAST ALONG SAID SOUTHERLY LINE OF FOUNDERS DRIVE A DISTANCE OF 82.10 FEET THE PLACE OF BEGINNING, IN COOK COUNTY, ILLINOIS.

(11) FEE SIMPLE TITLE IN AND TO THE BUILDING AND ALL IMPROVEMENTS (BUT EXCLUDING THE LAND) LOCATED ON:

PROPOSED UNIT NUMBER 124 1160 TAYLOR IN THE MEADOW RIDGE CONDOMINIUMS, AS DELINEATED ON A SURVEY OF THE FOLLOWING DESCRIBED TRACT OF LAND:

LOT EC-1 IN THE FINAL PLAT OF SUBDIVISION OF TECHNY PARCELS EC-1 AND EC-2, BEING A SUBDIVISION OF PART OF THE WEST HALF OF SECTION 14, AND PART OF THE SOUTHEAST QUARTER OF SECTION 15, ALL IN TOWNSHIP 42 NORTH, RANGE 12 EAST OF THE THIRD PRINCIPAL MERIDIAN, ACCORDING TO THE PLAT THEREOF RECORDED FEBRUARY 27, 2004 AS DOCUMENT NUMBER 0405844049, IN COOK COUNTY ILLINOIS, AND EXCLUDING THE FOLLOWING DESCRIBED PARCELS:

EXCLUDED PARCEL 0001 (EC-1 PLAT-OF-HIGHWAYS)

THAT PART OF LOT EC-1 IN THE FINAL PLAT OF SUBDIVISION OF TECHNY PARCELS EC-1 AND EC-2, BEING A SUBDIVISION OF PART OF THE WEST HALF OF SECTION 14, AND PART OF THE SOUTHEAST QUARTER OF SECTION 15, IN TOWNSHIP 42 NORTH, RANGE 12 EAST OF THE THIRD PRINCIPAL MERIDIAN, ACCORDING TO THE PLAT THEREOF RECORDED FEBRUARY 27, 2004 AS DOCUMENT NUMBER 0405844049, DESCRIBED AS FOLLOWS: BEGINNING AT THE MOST NORTHERLY CORNER OF SAID LOT EC-1; THENCE SOUTHEASTERLY ALONG THE WESTERLY LINE OF WAUKEGAN ROAD AS MONUMENTED AND OCCUPIED, BEING ALSO THE EASTERLY LINE OF SAID LOT EC-1, THE FOLLOWING FIVE (5) COURSES AND DISTANCES: 1) SOUTH 40 DEGREES 09 MINUTES 19 SECONDS EAST, A DISTANCE OF 371.91 FEET TO A POINT OF CURVATURE; 2) SOUTHEASTERLY ALONG AN ARC OF A CURVE CONCAVE TO THE SOUTHWEST, HAVING A RADIUS OF 4513.77 FEET, HAVING A CHORD BEARING OF SOUTH 36 DEGREES 02 MINUTES 36 SECONDS EAST, A DISTANCE OF 647.86 FEET TO A POINT OF TANGENCY; 3) SOUTH 31 DEGREES 55 MINUTES 54 SECONDS EAST, A DISTANCE OF 536.65 FEET TO A POINT OF CURVATURE; 4) SOUTHEASTERLY ALONG THE ARC OF A CURVE CONCAVE TO THE SOUTHWEST, HAVING A RADIUS OF 10462.92 FEET, HAVING A CHORD BEARING OF SOUTH 30 DEGREES 50 MINUTES 24 SECONDS EAST, A DISTANCE OF 398.71 FEET TO A POINT OF TANGENCY; 5) SOUTH 29 DEGREES 44 MINUTES 54 SECONDS EAST, A DISTANCE OF 190.09 FEET TO THE SOUTHEAST CORNER OF SAID LOT EC-1, BEING ALSO THE NORTH LINE OF KAMP DRIVE AS HERETOFORE DEDICATED BY INSTRUMENT RECORDED DECEMBER 22, 2000 AS DOCUMENT NUMBER 0001007540; THENCE SOUTH 60 DEGREES 15 MINUTES 06 SECONDS WEST ALONG SAID NORTH LINE OF KAMP DRIVE A DISTANCE OF 49.00 FEET; THENCE NORTH 15 DEGREES 15 MINUTES 06 SECONDS

UNOFFICIAL COPY

EXHIBIT "A" (continued)

EAST, A DISTANCE OF 21.21 FEET; THENCE NORTH 29 DEGREES 44 MINUTES 54 SECONDS WEST, A DISTANCE OF 175.09 FEET TO A POINT OF CURVATURE; THENCE NORTHWESTERLY ALONG AN ARC OF A CURVE CONCAVE TO THE SOUTHWEST, HAVING A RADIUS OF 10428.92 FEET, HAVING A CHORD BEARING OF NORTH 30 DEGREES 50 MINUTES 24 SECONDS WEST, A DISTANCE OF 397.42 FEET TO A POINT OF TANGENCY; THENCE NORTH 31 DEGREES 55 MINUTES 54 SECONDS WEST, A DISTANCE OF 536.65 FEET TO A POINT OF CURVATURE; THENCE NORTHWESTERLY ALONG AN ARC OF A CURVE CONCAVE TO THE SOUTHWEST, HAVING A RADIUS OF 4479.77 FEET, HAVING A CHORD BEARING OF NORTH 36 DEGREES 02 MINUTES 36 SECONDS WEST, A DISTANCE OF 642.98 FEET TO A POINT OF TANGENCY; THENCE NORTH 40 DEGREES 00 MINUTES 19 SECONDS WEST, A DISTANCE OF 314.59 FEET; THENCE NORTH 82 DEGREES 34 MINUTES 29 SECONDS WEST, A DISTANCE OF 71.10 FEET TO THE NORTHERLY LINE OF SAID LOT EC-1, BEING ALSO THE SOUTHERLY LINE OF HERETOFORE DEDICATED FOUNDERS DRIVE PER DOCUMENT RECORDED FEBRUARY 27, 2004 AS NUMBER 0405839014; THENCE NORTH 46 DEGREES 28 MINUTES 03 SECONDS EAST ALONG SAID SOUTHERLY LINE OF FOUNDERS DRIVE A DISTANCE OF 82.10 FEET THE PLACE OF BEGINNING, IN COOK COUNTY, ILLINOIS.

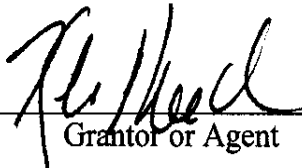
WHICH SURVEY IS ATTACHED AS EXHIBIT "A" TO THE DECLARATION OF CONDOMINIUM RECORDED AS DOCUMENT NUMBER 0829134106, AMENDED BY FIRST AMENDMENT RECORDED NOVEMBER 21, 2008 AS DOCUMENT 0832645065, AMENDED BY SECOND AMENDMENT RECORDED NOVEMBER 24, 2008 AS DOCUMENT 0832945042; TOGETHER WITH ITS UNDIVIDED PERCENTAGE INTEREST IN THE COMMON ELEMENTS IN COOK COUNTY, ILLINOIS.

UNOFFICIAL COPY

STATEMENT BY GRANTOR AND GRANTEE

The grantor or his agent affirms that, to the best of his knowledge, the name of the grantee shown on the deed or assignment of beneficial interest in a land trust is either a natural person, an Illinois corporation or foreign corporation authorized to do business or acquire and hold title to real estate in Illinois, a partnership authorized to do business or acquire and hold title to real estate in Illinois, or other entity, recognized as a person and authorized to do business or acquire title to real estate under the laws of the State of Illinois.

Dated: March 12, 2014

Signature: 
Grantor or Agent

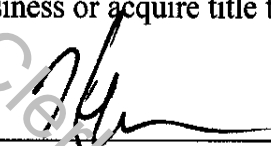
Subscribed and sworn to before me
by the said Kenneth Freedman
dated March 12, 2014

Notary Public 




The grantee or his agent affirms that, to the best of his knowledge, the name of the grantee shown on the deed or assignment of beneficial interest in a land trust is either a natural person, an Illinois corporation or foreign corporation authorized to do business or acquire and hold title to real estate in Illinois, a partnership authorized to do business or acquire and hold title to real estate in Illinois, or other entity, recognized as a person and authorized to do business or acquire title to real estate under the laws of the State of Illinois.

Dated: March 12, 2014

Signature: 
Grantee or Agent

Subscribed and sworn to before me
by the said Kenneth Freedman
dated March 12, 2014

Notary Public 



Note: Any person who knowingly submits a false statement concerning the identity of a grantee shall be guilty of a Class C misdemeanor for the first offense and of a Class A misdemeanor for subsequent offenses.

(Attach to deed or Facsimile ABI to be recorded in Cook County, Illinois, if exempt under the provisions of Section 4 of the Illinois Real Estate Transfer Tax Act).