

UNOFFICIAL COPY



Doc#: 1409322017 Fee: \$68.00
RHSP Fee: \$9.00 RPRF Fee: \$1.00
Karen A. Yarbrough
Cook County Recorder of Deeds
Date: 04/03/2014 08:57 AM Pg: 1 of 16

THIS INSTRUMENT PREPARED
BY AND SHOULD BE RETURNED
TO:

Brian Meltzer
MELTZER, PURTILL & STELLE LLC
1515 East Woodfield Road
Second Floor
Schaumburg, Illinois 60173-5431

ABOVE SPACE FOR RECORDER'S USE ONLY

PINs: See Exhibit A

CS 201404830M
8818265
143

SUPPLEMENT NO. 4 TO DECLARATION FOR LEXINGTON SQUARE II TOWNHOMES

This Supplemental Declaration is made by Lexington Square Bridgeport II, LLC, an Illinois limited liability company ("Declarant").

RECITALS

Declarant recorded Declaration for Lexington Square II Townhomes in the Office of the Recorder of Deeds for Cook County, Illinois, on January 3, 2013, as Document No. 1300322031 ("Declaration").

In Article Twelve of the Declaration, Declarant reserved the right and power to annex, add and subject certain real estate to the Declaration by making portions of the Development Area subject to the Declaration as part of the Premises. Declarant exercised the right and power reserved in Article Twelve by Recording the following documents:

Document	Recording Date	Recording Number
Supplement No. 1	09/05/13	1324822062
Supplement No. 2	12/05/13	1333910052
Supplement No. 3	02/06/14	1403722041

Declarant once again desires to exercise the right and power reserved in Article Twelve to add and submit certain real estate to the provisions of the Declaration as part of the Premises.

NOW, THEREFORE, Declarant does hereby supplement and amend the Declaration as follows:

1. Terms. All Terms used herein, if not otherwise defined herein, shall have the meanings set forth in the Declaration.

UNOFFICIAL COPY

2. Added Premises. Those portions of the Development Area which are legally described in Sections I.Q, I.R, I.S, I.T, I.U, I.V, I.W and I.X of the Fourth Amended and Restated Exhibit B attached hereto are hereby made part of the Premises as "Added Premises"

3. Added Parcels. Those portions of the Added Premises which are legally described in Sections I.Q, I.R, I.S, I.T, I.U, I.V, I.W and I.X of the Fourth Amended and Restated Exhibit B attached hereto are hereby made part of the Premises as "Added Parcels".

4. Added Common Area. There is no additional Common Area being added with this Supplement No. 4.

5. Amendment of Exhibit B. To reflect the addition of real estate to the Premises as set forth in the Paragraphs above, Exhibit B to the Declaration is hereby amended and restated to be as set forth in the Fourth Amended and Restated Exhibit B to the Declaration which is attached hereto.

6. Covenants to Run with Land. The covenants, conditions, restrictions, and easements contained in the Declaration, as amended by this Supplemental Declaration, shall run with and bind the Premises, including the Added Premises.


7. Continuation. As expressly hereby amended, the Declaration shall continue in full force and effect in accordance with its terms.

Dated: March 13, 2014

DECLARANT:

LEXINGTON SQUARE BRIDGEPORT II, LLC,
an Illinois limited liability company

By: WM Management, Inc, a Delaware
corporation, its Manager

By: 
Wayne Moretti, its President

UNOFFICIAL COPY

STATE OF ILLINOIS)

COUNTY OF Cook) SS

I, Karen E. Schell, a Notary Public in and for said County and State, do hereby certify that Wayne Moretti, as the President of WM Management, Inc, a Delaware corporation, which is the Manager of Lexington Square Bridgeport II, LLC, an Illinois limited liability company (the "Company"), appeared before me this day in person and acknowledged that he signed, sealed and delivered said instrument as his free and voluntary act, and as the free and voluntary act of the Company for the uses and purposes therein set forth.

GIVEN under my hand and Notarial Seal this 13 day of March, 2014.

Karen E. Schell

Notary Public



UNOFFICIAL COPY

CONSENT OF MORTGAGEE

Associated Bank, NA, as holder of a mortgage dated April 27, 2012, and recorded in the office of the Recorder of Deeds of Cook County, Illinois, on April 30, 2012, as Document No. 1212122057, with respect to the Premises, hereby consents to the recording of the Declaration to which this Consent is attached and agrees that its mortgage shall be subject to the terms of this Declaration, as supplemented and amended from time to time.

Dated: March 14, 2014


ASSOCIATED BANK, NA

By: Michael McGovern
Its Vice President

STATE OF ILLINOIS)
) SS.
COUNTY OF Cook)

The undersigned, a Notary Public in and for said County and State, do hereby certify that Michael McGovern, a Vice President of Associated Bank, NA (the "Mortgagee"), appeared before me this day in person and acknowledged that [he][she] signed, sealed and delivered said instrument as [his][her] free and voluntary act, and as the free and voluntary act of the Mortgagee, for the uses and purposes therein set forth.

GIVEN under my hand and Notarial Seal this 14th day of March, 2014.



Kim Meyers
Notary Public

UNOFFICIAL COPY

EXHIBIT A TO DECLARATION FOR LEXINGTON SQUARE II TOWNHOMES

The Development Area

LOTS 1, 2, 3, 4, 5, 6 AND 7 AND THE NORTH 45 FEET OF LOTS 9, 10, 11, 12, 13, 14, 15 AND 16 IN BLOCK 9 IN GAGE AND OTHERS' SUBDIVISION OF THE EAST HALF OF THE SOUTHEAST QUARTER OF SECTION 32, TOWNSHIP 39 NORTH, RANGE 14 EAST OF THE THIRD PRINCIPAL MERIDIAN, IN COOK COUNTY, ILLINOIS, AND ALSO: THAT PART OF THE EAST-WEST 18-FOOT PUBLIC ALLEY LYING SOUTH OF THE SOUTH LINE OF LOTS 1 TO 7 INCLUSIVE, LYING NORTH OF THE NORTH LINE OF LOTS 10 TO 16 INCLUSIVE, LYING WEST OF A LINE DRAWN FROM THE SOUTHEAST CORNER OF LOT 1 TO THE NORTHEAST CORNER OF LOT 16, AND LYING EAST OF A LINE DRAWN FROM THE SOUTHWEST CORNER OF LOT 7 TO THE NORTHWEST CORNER OF LOT 10, ALL IN BLOCK 9 AFORESAID.

LOTS 1, 2, 3, 4, 5, 6 AND 7 AND THE NORTH 45 FEET OF LOTS 9, 10, 11, 12, 13, 14, 15 AND 16 IN BLOCK 9 IN GAGE AND OTHERS' SUBDIVISION OF THE EAST HALF OF THE SOUTHEAST QUARTER OF SECTION 32, TOWNSHIP 39 NORTH, RANGE 14, EAST OF THE THIRD PRINCIPAL MERIDIAN;

ALSO

THAT PART OF THE EAST-WEST 18 FOOT PUBLIC ALLEY LYING SOUTH OF THE SOUTH LINE OF LOTS 1 TO 7 INCLUSIVE, LYING NORTH OF THE NORTH LINE OF LOTS 10 TO 16 INCLUSIVE, LYING WEST OF A LINE DRAWN FROM THE SOUTHEAST CORNER OF LOT 1 TO THE NORTHEAST CORNER OF LOT 16, AND LYING EAST OF A LINE DRAWN FROM THE SOUTHWEST CORNER OF LOT 7 TO THE NORTHWEST CORNER OF LOT 10 ALL IN BLOCK 9 AFORESAID.


PINS: 17-32-408-026 and 17-32-408-031

ADDRESSES:

945 W. 36th St., Chicago, Illinois
 947 W. 36th St., Chicago, Illinois
 949 W. 36th St., Chicago, Illinois
 953 W. 36th St., Chicago, Illinois
 955 W. 36th St., Chicago, Illinois
 957 W. 36th St., Chicago, Illinois
 959 W. 36th St., Chicago, Illinois
 959 W. 36th Pl., Unit 1, Chicago, Illinois
 959 W. 36th Pl., Unit 2, Chicago, Illinois
 959 W. 36th Pl., Unit 3, Chicago, Illinois
 959 W. 36th Pl., Unit 4, Chicago, Illinois
 957 W. 36th Pl., Unit 1, Chicago, Illinois
 957 W. 36th Pl., Unit 2, Chicago, Illinois
 957 W. 36th Pl., Unit 3, Chicago, Illinois
 955 W. 36th Pl., Unit 1, Chicago, Illinois
 955 W. 36th Pl., Unit 2, Chicago, Illinois
 955 W. 36th Pl., Unit 2, Chicago, Illinois
 3608 S. Sangamon St., Chicago, Illinois

UNOFFICIAL COPY

3610 S. Sangamon St., Chicago, Illinois
3612 S. Sangamon St., Chicago, Illinois
3614 S. Sangamon St., Chicago, Illinois
3616 S. Sangamon St., Chicago, Illinois
3618 S. Sangamon St., Chicago, Illinois



UNOFFICIAL COPY

FOURTH AMENDED AND RESTATED EXHIBIT B TO DECLARATION FOR LEXINGTON SQUARE II TOWNHOMES

The Premises

I. PARCELS:

A. PARCEL #3608:

THAT PART OF LOTS 1, 2, 3, 4, 5, 6 AND 7 AND THE NORTH 45 FEET OF LOTS 9, 10, 11, 12, 13, 14, 15 AND 16 IN BLOCK 9 IN GAGE AND OTHERS' SUBDIVISION OF THE EAST HALF OF THE SOUTHEAST QUARTER OF SECTION 32, TOWNSHIP 39 NORTH, RANGE 14 EAST OF THE THIRD PRINCIPAL MERIDIAN, IN COOK COUNTY, ILLINOIS, AND ALSO: THAT PART OF THE EAST-WEST 18-FOOT PUBLIC ALLEY LYING SOUTH OF THE SOUTH LINE OF LOTS 1 TO 7 INCLUSIVE, LYING NORTH OF THE NORTH LINE OF LOTS 10 TO 16 INCLUSIVE, LYING WEST OF A LINE DRAWN FROM THE SOUTHEAST CORNER OF LOT 1 TO THE NORTHEAST CORNER OF LOT 16, AND LYING EAST OF A LINE DRAWN FROM THE SOUTHWEST CORNER OF LOT 7 TO THE NORTHWEST CORNER OF LOT 10, ALL IN BLOCK 9 AFORESAID, DESCRIBED AS FOLLOWS:

COMMENCING AT THE NORTHEAST CORNER OF SAID LOT 1 IN GAGE AND OTHERS' SUBDIVISION; THENCE SOUTH 0 04'46" EAST, ALONG THE EAST LINE OF SAID LOT 1, 76.00 FEET; THENCE SOUTH 89 55'14" WEST 10.00 FEET, TO THE POINT OF BEGINNING; THENCE SOUTH 0 04'46" EAST, 22.55 FEET; THENCE SOUTH 89 56'39" WEST, 48.00 FEET; THENCE NORTH 0 03'21" WEST, 22.55 FEET; THENCE NORTH 89 56'39" EAST, 48.00 FEET, TO THE POINT OF BEGINNING, ALL IN COOK COUNTY, ILLINOIS.

B. PARCEL #3610:

THAT PART OF LOTS 1, 2, 3, 4, 5, 6 AND 7 AND THE NORTH 45 FEET OF LOTS 9, 10, 11, 12, 13, 14, 15 AND 16 IN BLOCK 9 IN GAGE AND OTHERS' SUBDIVISION OF THE EAST HALF OF THE SOUTHEAST QUARTER OF SECTION 32, TOWNSHIP 39 NORTH, RANGE 14 EAST OF THE THIRD PRINCIPAL MERIDIAN, IN COOK COUNTY, ILLINOIS, AND ALSO: THAT PART OF THE EAST-WEST 18-FOOT PUBLIC ALLEY LYING SOUTH OF THE SOUTH LINE OF LOTS 1 TO 7 INCLUSIVE, LYING NORTH OF THE NORTH LINE OF LOTS 10 TO 16 INCLUSIVE, LYING WEST OF A LINE DRAWN FROM THE SOUTHEAST CORNER OF LOT 1 TO THE NORTHEAST CORNER OF LOT 16, AND LYING EAST OF A LINE DRAWN FROM THE SOUTHWEST CORNER OF LOT 7 TO THE NORTHWEST CORNER OF LOT 10, ALL IN BLOCK 9 AFORESAID, DESCRIBED AS FOLLOWS:

COMMENCING AT THE NORTHEAST CORNER OF SAID LOT 1 IN GAGE AND OTHERS' SUBDIVISION; THENCE SOUTH 0 04'46" EAST, ALONG THE EAST LINE OF SAID LOT 1, 76.00 FEET; THENCE SOUTH 89 55'14" WEST 10.00 FEET; THENCE SOUTH 0 04'46" EAST, 22.55 FEET, TO THE POINT OF BEGINNING; THENCE CONTINUING SOUTH 0 04'46" EAST, 18.92 FEET; THENCE SOUTH 89 56'39" WEST, 48.00 FEET; THENCE NORTH 0 03'21" WEST, 18.92 FEET; THENCE NORTH 89 56'39" EAST, 48.00 FEET, TO THE POINT OF BEGINNING, ALL IN COOK COUNTY, ILLINOIS.

C. PARCEL #3612:

THAT PART OF LOTS 1, 2, 3, 4, 5, 6 AND 7 AND THE NORTH 45 FEET OF LOTS 9, 10, 11, 12, 13, 14, 15 AND 16 IN BLOCK 9 IN GAGE AND OTHERS' SUBDIVISION OF THE EAST HALF OF THE SOUTHEAST QUARTER OF SECTION 32, TOWNSHIP 39 NORTH, RANGE 14

UNOFFICIAL COPY

EAST OF THE THIRD PRINCIPAL MERIDIAN, IN COOK COUNTY, ILLINOIS, AND ALSO: THAT PART OF THE EAST-WEST 18-FOOT PUBLIC ALLEY LYING SOUTH OF THE SOUTH LINE OF LOTS 1 TO 7 INCLUSIVE, LYING NORTH OF THE NORTH LINE OF LOTS 10 TO 16 INCLUSIVE, LYING WEST OF A LINE DRAWN FROM THE SOUTHEAST CORNER OF LOT 1 TO THE NORTHEAST CORNER OF LOT 16, AND LYING EAST OF A LINE DRAWN FROM THE SOUTHWEST CORNER OF LOT 7 TO THE NORTHWEST CORNER OF LOT 10, ALL IN BLOCK 9 AFORESAID, DESCRIBED AS FOLLOWS:

COMMENCING AT THE NORTHEAST CORNER OF SAID LOT 1 IN GAGE AND OTHER'S SUBDIVISION; THENCE SOUTH 0 04'46" EAST, ALONG THE EAST LINE OF SAID LOT 1, 76.00 FEET; THENCE SOUTH 89 55'14" WEST 10.00 FEET; THENCE SOUTH 0 04'46" EAST, 41.47 FEET, TO THE POINT OF BEGINNING; THENCE CONTINUING SOUTH 0 04'46" EAST, 23.75 FEET; THENCE SOUTH 89 56'39" WEST, 48.00 FEET; THENCE NORTH 0 03'21" WEST, 23.75 FEET; THENCE NORTH 89 56'39" EAST, 48.00 FEET, TO THE POINT OF BEGINNING, ALL IN COOK COUNTY, ILLINOIS.

D. PARCEL #3514:

THAT PART OF LOTS 1, 2, 3, 4, 5, 6 AND 7 AND THE NORTH 45 FEET OF LOTS 9, 10, 11, 12, 13, 14, 15 AND 16 IN BLOCK 9 IN GAGE AND OTHERS' SUBDIVISION OF THE EAST HALF OF THE SOUTHEAST QUARTER OF SECTION 32, TOWNSHIP 39 NORTH, RANGE 14 EAST OF THE THIRD PRINCIPAL MERIDIAN, IN COOK COUNTY, ILLINOIS, AND ALSO: THAT PART OF THE EAST-WEST 18-FOOT PUBLIC ALLEY LYING SOUTH OF THE SOUTH LINE OF LOTS 1 TO 7 INCLUSIVE, LYING NORTH OF THE NORTH LINE OF LOTS 10 TO 16 INCLUSIVE, LYING WEST OF A LINE DRAWN FROM THE SOUTHEAST CORNER OF LOT 1 TO THE NORTHEAST CORNER OF LOT 16, AND LYING EAST OF A LINE DRAWN FROM THE SOUTHWEST CORNER OF LOT 7 TO THE NORTHWEST CORNER OF LOT 10, ALL IN BLOCK 9 AFORESAID, DESCRIBED AS FOLLOWS:

COMMENCING AT THE NORTHEAST CORNER OF SAID LOT 1 IN GAGE AND OTHER'S SUBDIVISION; THENCE SOUTH 0 04'46" EAST, ALONG THE EAST LINE OF SAID LOT 1, 76.00 FEET; THENCE SOUTH 89 55'14" WEST 10.00 FEET; THENCE SOUTH 0 04'46" EAST, 65.22 FEET, TO THE POINT OF BEGINNING; THENCE CONTINUING SOUTH 0 04'46" EAST, 23.17 FEET; THENCE SOUTH 89 56'39" WEST, 48.00 FEET; THENCE NORTH 0 03'21" WEST, 23.17 FEET; THENCE NORTH 89 56'39" EAST, 48.00 FEET, TO THE POINT OF BEGINNING, ALL IN COOK COUNTY, ILLINOIS.

E. PARCEL #3616:

THAT PART OF LOTS 1, 2, 3, 4, 5, 6 AND 7 AND THE NORTH 45 FEET OF LOTS 9, 10, 11, 12, 13, 14, 15 AND 16 IN BLOCK 9 IN GAGE AND OTHERS' SUBDIVISION OF THE EAST HALF OF THE SOUTHEAST QUARTER OF SECTION 32, TOWNSHIP 39 NORTH, RANGE 14 EAST OF THE THIRD PRINCIPAL MERIDIAN, IN COOK COUNTY, ILLINOIS, AND ALSO: THAT PART OF THE EAST-WEST 18-FOOT PUBLIC ALLEY LYING SOUTH OF THE SOUTH LINE OF LOTS 1 TO 7 INCLUSIVE, LYING NORTH OF THE NORTH LINE OF LOTS 10 TO 16 INCLUSIVE, LYING WEST OF A LINE DRAWN FROM THE SOUTHEAST CORNER OF LOT 1 TO THE NORTHEAST CORNER OF LOT 16, AND LYING EAST OF A LINE DRAWN FROM THE SOUTHWEST CORNER OF LOT 7 TO THE NORTHWEST CORNER OF LOT 10, ALL IN BLOCK 9 AFORESAID, DESCRIBED AS FOLLOWS:

COMMENCING AT THE NORTHEAST CORNER OF SAID LOT 1 IN GAGE AND OTHER'S SUBDIVISION; THENCE SOUTH 0 04'46" EAST, ALONG THE EAST LINE OF SAID LOT 1, 76.00 FEET; THENCE SOUTH 89 55'14" WEST 10.00 FEET; THENCE SOUTH 0 04'46" EAST, 88.39 FEET, TO THE POINT OF BEGINNING; THENCE CONTINUING SOUTH 0 04'46" EAST, 18.92 FEET; THENCE SOUTH 89 56'39" WEST, 48.00 FEET; THENCE NORTH 0 03'21" WEST,

UNOFFICIAL COPY

18.92 FEET; THENCE NORTH 89 56'39" EAST, 48.00 FEET, TO THE POINT OF BEGINNING, ALL IN COOK COUNTY, ILLINOIS.

F. PARCEL #3618:

THAT PART OF LOTS 1, 2, 3, 4, 5, 6 AND 7 AND THE NORTH 45 FEET OF LOTS 9, 10, 11, 12, 13, 14, 15 AND 16 IN BLOCK 9 IN GAGE AND OTHERS' SUBDIVISION OF THE EAST HALF OF THE SOUTHEAST QUARTER OF SECTION 32, TOWNSHIP 39 NORTH, RANGE 14 EAST OF THE THIRD PRINCIPAL MERIDIAN, IN COOK COUNTY, ILLINOIS, AND ALSO: THAT PART OF THE EAST-WEST 18-FOOT PUBLIC ALLEY LYING SOUTH OF THE SOUTH LINE OF LOTS 1 TO 7 INCLUSIVE, LYING NORTH OF THE NORTH LINE OF LOTS 10 TO 16 INCLUSIVE, LYING WEST OF A LINE DRAWN FROM THE SOUTHEAST CORNER OF LOT 1 TO THE NORTHEAST CORNER OF LOT 16, AND LYING EAST OF A LINE DRAWN FROM THE SOUTHWEST CORNER OF LOT 7 TO THE NORTHWEST CORNER OF LOT 10, ALL IN BLOCK 9 AFORESAID, DESCRIBED AS FOLLOWS:

COMMENCING AT THE NORTHEAST CORNER OF SAID LOT 1 IN GAGE AND OTHERS' SUBDIVISION; THENCE SOUTH 0 04'46" EAST, ALONG THE EAST LINE OF SAID LOT 1, 76.00 FEET; THENCE SOUTH 89 55'14" WEST 10.00 FEET; THENCE SOUTH 0 04'46" EAST, 107.31 FEET, TO THE POINT OF BEGINNING; THENCE CONTINUING SOUTH 0 04'46" EAST, 22.82 FEET; THENCE SOUTH 89 56'39" WEST, 48.00 FEET; THENCE NORTH 0 03'21" WEST, 22.82 FEET; THENCE NORTH 89 56'39" EAST, 48.00 FEET, TO THE POINT OF BEGINNING, ALL IN COOK COUNTY, ILLINOIS.

G. PARCEL #1-957 W 36TH PLACE:

THAT PART OF LOTS 1, 2, 3, 4, 5, 6 AND 7 AND THE NORTH 45 FEET OF LOTS 9, 10, 11, 12, 13, 14, 15 AND 16 IN BLOCK 9 IN GAGE AND OTHERS' SUBDIVISION OF THE EAST HALF OF THE SOUTHEAST QUARTER OF SECTION 32, TOWNSHIP 39 NORTH, RANGE 14 EAST OF THE THIRD PRINCIPAL MERIDIAN, IN COOK COUNTY, ILLINOIS, AND ALSO: THAT PART OF THE EAST-WEST 18-FOOT PUBLIC ALLEY LYING SOUTH OF THE SOUTH LINE OF LOTS 1 TO 7 INCLUSIVE, LYING NORTH OF THE NORTH LINE OF LOTS 10 TO 16 INCLUSIVE, LYING WEST OF A LINE DRAWN FROM THE SOUTHEAST CORNER OF LOT 1 TO THE NORTHEAST CORNER OF LOT 16, AND LYING EAST OF A LINE DRAWN FROM THE SOUTHWEST CORNER OF LOT 7 TO THE NORTHWEST CORNER OF LOT 10, ALL IN BLOCK 9 AFORESAID, DESCRIBED AS FOLLOWS:

COMMENCING AT THE NORTHEAST CORNER OF SAID LOT 1 IN GAGE AND OTHERS' SUBDIVISION; THENCE SOUTH 0 04'46" EAST, ALONG THE EAST LINE OF SAID LOT 1, 210.13 FEET; THENCE SOUTH 89 56'39" WEST, ALONG THE SOUTH LINE OF SAID LOT 1, 79.06 FEET; THENCE NORTH 0 03'21" WEST, 42.71 FEET, TO THE POINT OF BEGINNING; THENCE SOUTH 89 56'39" WEST, 48.00 FEET; THENCE NORTH 0 03'21" WEST, 22.01 FEET; THENCE NORTH 89 56'39" EAST, 48.00 FEET; THENCE SOUTH 0 03'21" EAST, 22.01 FEET, TO THE POINT OF BEGINNING, ALL IN COOK COUNTY, ILLINOIS.

UNOFFICIAL COPY

H. PARCEL #2-957 W 36TH PLACE:

THAT PART OF LOTS 1, 2, 3, 4, 5, 6 AND 7 AND THE NORTH 45 FEET OF LOTS 9, 10, 11, 12, 13, 14, 15 AND 16 IN BLOCK 9 IN GAGE AND OTHERS' SUBDIVISION OF THE EAST HALF OF THE SOUTHEAST QUARTER OF SECTION 32, TOWNSHIP 39 NORTH, RANGE 14 EAST OF THE THIRD PRINCIPAL MERIDIAN, IN COOK COUNTY, ILLINOIS, AND ALSO: THAT PART OF THE EAST-WEST 18-FOOT PUBLIC ALLEY LYING SOUTH OF THE SOUTH LINE OF LOTS 1 TO 7 INCLUSIVE, LYING NORTH OF THE NORTH LINE OF LOTS 10 TO 16 INCLUSIVE, LYING WEST OF A LINE DRAWN FROM THE SOUTHEAST CORNER OF LOT 1 TO THE NORTHEAST CORNER OF LOT 16, AND LYING EAST OF A LINE DRAWN FROM THE SOUTHWEST CORNER OF LOT 7 TO THE NORTHWEST CORNER OF LOT 10, ALL IN BLOCK 9 AFORESAID, DESCRIBED AS FOLLOWS:

COMMENCING AT THE NORTHEAST CORNER OF SAID LOT 1 IN GAGE AND OTHER'S SUBDIVISION; THENCE SOUTH 0 04'46" EAST, ALONG THE EAST LINE OF SAID LOT 1, 210.13 FEET; THENCE SOUTH 89 56'39" WEST, ALONG THE SOUTH LINE OF SAID LOT 1, 79.06 FEET; THENCE NORTH 0 03'21" WEST, 23.80 FEET, TO THE POINT OF BEGINNING; THENCE SOUTH 89 56'39" WEST, 48.00 FEET; THENCE NORTH 0 03'21" WEST, 18.91 FEET; THENCE NORTH 89 56'39" EAST, 48.00 FEET; THENCE SOUTH 0 03'21" EAST, 18.91 FEET, TO THE POINT OF BEGINNING, ALL IN COOK COUNTY, ILLINOIS.

I. PARCEL #3-957 W 36TH PLACE:

THAT PART OF LOTS 1, 2, 3, 4, 5, 6 AND 7 AND THE NORTH 45 FEET OF LOTS 9, 10, 11, 12, 13, 14, 15 AND 16 IN BLOCK 9 IN GAGE AND OTHERS' SUBDIVISION OF THE EAST HALF OF THE SOUTHEAST QUARTER OF SECTION 32, TOWNSHIP 39 NORTH, RANGE 14 EAST OF THE THIRD PRINCIPAL MERIDIAN, IN COOK COUNTY, ILLINOIS, AND ALSO: THAT PART OF THE EAST-WEST 18-FOOT PUBLIC ALLEY LYING SOUTH OF THE SOUTH LINE OF LOTS 1 TO 7 INCLUSIVE, LYING NORTH OF THE NORTH LINE OF LOTS 10 TO 16 INCLUSIVE, LYING WEST OF A LINE DRAWN FROM THE SOUTHEAST CORNER OF LOT 1 TO THE NORTHEAST CORNER OF LOT 16, AND LYING EAST OF A LINE DRAWN FROM THE SOUTHWEST CORNER OF LOT 7 TO THE NORTHWEST CORNER OF LOT 10, ALL IN BLOCK 9 AFORESAID, DESCRIBED AS FOLLOWS:

COMMENCING AT THE NORTHEAST CORNER OF SAID LOT 1 IN GAGE AND OTHER'S SUBDIVISION; THENCE SOUTH 0 04'46" EAST, ALONG THE EAST LINE OF SAID LOT 1, 210.13 FEET; THENCE SOUTH 89 56'39" WEST, ALONG THE SOUTH LINE OF SAID LOT 1, 79.06 FEET, TO THE POINT OF BEGINNING; THENCE CONTINUING SOUTH 89 56'39" WEST, 48.00 FEET; THENCE NORTH 0 03'21" WEST, 23.80 FEET; THENCE NORTH 89 56'39" EAST, 48.00 FEET; THENCE SOUTH 0 03'21" EAST, 23.80 FEET, TO THE POINT OF BEGINNING, ALL IN COOK COUNTY, ILLINOIS.

J. PARCEL #1-955 W 36TH PLACE:

THAT PART OF LOTS 1, 2, 3, 4, 5, 6 AND 7 AND THE NORTH 45 FEET OF LOTS 9, 10, 11, 12, 13, 14, 15 AND 16 IN BLOCK 9 IN GAGE AND OTHERS' SUBDIVISION OF THE EAST HALF OF THE SOUTHEAST QUARTER OF SECTION 32, TOWNSHIP 39 NORTH, RANGE 14 EAST OF THE THIRD PRINCIPAL MERIDIAN, IN COOK COUNTY, ILLINOIS, AND ALSO: THAT PART OF THE EAST-WEST 18-FOOT PUBLIC ALLEY LYING SOUTH OF THE SOUTH LINE OF LOTS 1 TO 7 INCLUSIVE, LYING NORTH OF THE NORTH LINE OF LOTS 10 TO 16 INCLUSIVE, LYING WEST OF A LINE DRAWN FROM THE SOUTHEAST CORNER OF LOT 1 TO THE NORTHEAST CORNER OF LOT 16, AND LYING EAST OF A LINE DRAWN FROM THE SOUTHWEST CORNER OF LOT 7 TO THE NORTHWEST CORNER OF LOT 10, ALL IN BLOCK 9 AFORESAID, DESCRIBED AS FOLLOWS:

UNOFFICIAL COPY

COMMENCING AT THE NORTHEAST CORNER OF SAID LOT 1 IN GAGE AND OTHER'S SUBDIVISION; THENCE SOUTH 0 04'46" EAST, ALONG THE EAST LINE OF SAID LOT 1, 210.13 FEET; THENCE SOUTH 89 56'39" WEST, ALONG THE SOUTH LINE OF SAID LOT 1, 79.06 FEET; THENCE NORTH 0 03'21" WEST, 70.72 FEET, TO THE POINT OF BEGINNING; THENCE SOUTH 89 56'39" WEST, 48.00 FEET; THENCE NORTH 0 03'21" WEST, 22.41 FEET; THENCE NORTH 89 56'39" EAST, 48.00 FEET; THENCE SOUTH 0 03'21" EAST, 22.41 FEET, TO THE POINT OF BEGINNING, ALL IN COOK COUNTY, ILLINOIS.

K. PARCEL #2-955 W 36TH PLACE:

THAT PART OF LOTS 1, 2, 3, 4, 5, 6 AND 7 AND THE NORTH 45 FEET OF LOTS 9, 10, 11, 12, 13, 14, 15 AND 16 IN BLOCK 9 IN GAGE AND OTHERS' SUBDIVISION OF THE EAST HALF OF THE SOUTHEAST QUARTER OF SECTION 32, TOWNSHIP 39 NORTH, RANGE 14 EAST OF THE THIRD PRINCIPAL MERIDIAN, IN COOK COUNTY, ILLINOIS, AND ALSO: THAT PART OF THE EAST-WEST 18-FOOT PUBLIC ALLEY LYING SOUTH OF THE SOUTH LINE OF LOTS 1 TO 7 INCLUSIVE, LYING NORTH OF THE NORTH LINE OF LOTS 10 TO 16 INCLUSIVE, LYING WEST OF A LINE DRAWN FROM THE SOUTHEAST CORNER OF LOT 1 TO THE NORTHEAST CORNER OF LOT 16, AND LYING EAST OF A LINE DRAWN FROM THE SOUTHWEST CORNER OF LOT 7 TO THE NORTHWEST CORNER OF LOT 10, ALL IN BLOCK 9 AFORESAID, DESCRIBED AS FOLLOWS:

COMMENCING AT THE NORTHEAST CORNER OF SAID LOT 1 IN GAGE AND OTHER'S SUBDIVISION; THENCE SOUTH 0 04'46" EAST, ALONG THE EAST LINE OF SAID LOT 1, 210.13 FEET; THENCE SOUTH 89 56'39" WEST, ALONG THE SOUTH LINE OF SAID LOT 1, 79.06 FEET; THENCE NORTH 0 03'21" WEST, 93.13 FEET, TO THE POINT OF BEGINNING; THENCE SOUTH 89 56'39" WEST, 48.00 FEET; THENCE NORTH 0 03'21" WEST, 18.91 FEET; THENCE NORTH 89 56'39" EAST, 48.00 FEET; THENCE SOUTH 0 03'21" EAST, 18.91 FEET, TO THE POINT OF BEGINNING, ALL IN COOK COUNTY, ILLINOIS.

L. PARCEL #3-955 W 36TH PLACE:

THAT PART OF LOTS 1, 2, 3, 4, 5, 6 AND 7 AND THE NORTH 45 FEET OF LOTS 9, 10, 11, 12, 13, 14, 15 AND 16 IN BLOCK 9 IN GAGE AND OTHERS' SUBDIVISION OF THE EAST HALF OF THE SOUTHEAST QUARTER OF SECTION 32, TOWNSHIP 39 NORTH, RANGE 14 EAST OF THE THIRD PRINCIPAL MERIDIAN, IN COOK COUNTY, ILLINOIS, AND ALSO: THAT PART OF THE EAST-WEST 18-FOOT PUBLIC ALLEY LYING SOUTH OF THE SOUTH LINE OF LOTS 1 TO 7 INCLUSIVE, LYING NORTH OF THE NORTH LINE OF LOTS 10 TO 16 INCLUSIVE, LYING WEST OF A LINE DRAWN FROM THE SOUTHEAST CORNER OF LOT 1 TO THE NORTHEAST CORNER OF LOT 16, AND LYING EAST OF A LINE DRAWN FROM THE SOUTHWEST CORNER OF LOT 7 TO THE NORTHWEST CORNER OF LOT 10, ALL IN BLOCK 9 AFORESAID, DESCRIBED AS FOLLOWS:

COMMENCING AT THE NORTHEAST CORNER OF SAID LOT 1 IN GAGE AND OTHER'S SUBDIVISION; THENCE SOUTH 0 04'46" EAST, ALONG THE EAST LINE OF SAID LOT 1, 210.13 FEET; THENCE SOUTH 89 56'39" WEST, ALONG THE SOUTH LINE OF SAID LOT 1, 79.06 FEET; THENCE NORTH 0 03'21" WEST, 112.04 FEET, TO THE POINT OF BEGINNING; THENCE CONTINUING SOUTH 89 56'39" WEST, 48.00 FEET; THENCE NORTH 0 03'21" WEST, 22.09 FEET; THENCE NORTH 89 56'39" EAST, 48.00 FEET; THENCE SOUTH 0 03'21" EAST, 22.09 FEET, TO THE POINT OF BEGINNING, ALL IN COOK COUNTY, ILLINOIS.

M. PARCEL #1-959 W 36TH PLACE:

THAT PART OF LOTS 1, 2, 3, 4, 5, 6 AND 7 AND THE NORTH 45 FEET OF LOTS 9, 10, 11, 12, 13, 14, 15 AND 16 IN BLOCK 9 IN GAGE AND OTHERS' SUBDIVISION OF THE EAST HALF OF THE SOUTHEAST QUARTER OF SECTION 32, TOWNSHIP 39 NORTH, RANGE 14 EAST

UNOFFICIAL COPY

OF THE THIRD PRINCIPAL MERIDIAN, IN COOK COUNTY, ILLINOIS, AND ALSO: THAT PART OF THE EAST-WEST 18-FOOT PUBLIC ALLEY LYING SOUTH OF THE SOUTH LINE OF LOTS 1 TO 7 INCLUSIVE, LYING NORTH OF THE NORTH LINE OF LOTS 10 TO 16 INCLUSIVE, LYING WEST OF A LINE DRAWN FROM THE SOUTHEAST CORNER OF LOT 1 TO THE NORTHEAST CORNER OF LOT 16, AND LYING EAST OF A LINE DRAWN FROM THE SOUTHWEST CORNER OF LOT 7 TO THE NORTHWEST CORNER OF LOT 10, ALL IN BLOCK 9 AFORESAID, DESCRIBED AS FOLLOWS:

COMMENCING AT THE NORTHEAST CORNER OF SAID LOT 1 IN GAGE AND OTHER'S SUBDIVISION; THENCE SOUTH 0 04'46" EAST, ALONG THE EAST LINE OF SAID LOT 1, 210.13 FEET; THENCE SOUTH 89 56'39" WEST, ALONG THE SOUTH LINE OF SAID LOT 1, 154.56 FEET, TO THE POINT OF BEGINNING; THENCE NORTH 0 03'20" WEST, 23.98 FEET; THENCE SOUTH 89 56'40" WEST, 51.63 FEET, TO A POINT ON THE WEST LINE OF LOT 9; THENCE SOUTH 0 04'46" EAST, ALONG SAID WEST LINE OF LOT 9, 23.98 FEET, TO THE SOUTHWEST CORNER OF SAID LOT 9; THENCE NORTH 89 56'39" EAST, ALONG THE SOUTH LINE OF SAID LOT 9, 51.62 FEET, TO THE POINT OF BEGINNING, ALL IN COOK COUNTY, ILLINOIS.

N. PARCEL #2-959 W 16TH PLACE:

THAT PART OF LOTS 1, 2, 3, 4, 5, 6 AND 7 AND THE NORTH 45 FEET OF LOTS 9, 10, 11, 12, 13, 14, 15 AND 16 IN BLOCK 9 IN GAGE AND OTHERS' SUBDIVISION OF THE EAST HALF OF THE SOUTHEAST QUARTER OF SECTION 32, TOWNSHIP 39 NORTH, RANGE 14 EAST OF THE THIRD PRINCIPAL MERIDIAN, IN COOK COUNTY, ILLINOIS, AND ALSO: THAT PART OF THE EAST-WEST 18-FOOT PUBLIC ALLEY LYING SOUTH OF THE SOUTH LINE OF LOTS 1 TO 7 INCLUSIVE, LYING NORTH OF THE NORTH LINE OF LOTS 10 TO 16 INCLUSIVE, LYING WEST OF A LINE DRAWN FROM THE SOUTHEAST CORNER OF LOT 1 TO THE NORTHEAST CORNER OF LOT 16, AND LYING EAST OF A LINE DRAWN FROM THE SOUTHWEST CORNER OF LOT 7 TO THE NORTHWEST CORNER OF LOT 10, ALL IN BLOCK 9 AFORESAID, DESCRIBED AS FOLLOWS:

COMMENCING AT THE NORTHEAST CORNER OF SAID LOT 1 IN GAGE AND OTHER'S SUBDIVISION; THENCE SOUTH 0 04'46" EAST, ALONG THE EAST LINE OF SAID LOT 1, 210.13 FEET; THENCE SOUTH 89 56'39" WEST, ALONG THE SOUTH LINE OF SAID LOT 1, 154.56 FEET; THENCE NORTH 0 03'20" WEST, 23.98 FEET, TO THE POINT OF BEGINNING; THENCE CONTINUING NORTH 0 03'20" WEST, 19.89 FEET; THENCE SOUTH 89 56'40" WEST, 51.63 FEET, TO A POINT ON THE WEST LINE OF LOT 9; THENCE SOUTH 0 04'46" EAST, ALONG SAID WEST LINE OF LOT 9, 19.89 FEET; THENCE NORTH 89 56'40" EAST, 51.63 FEET, TO THE POINT OF BEGINNING, ALL IN COOK COUNTY, ILLINOIS.

O. PARCEL #3-959 W 36TH PLACE:

THAT PART OF LOTS 1, 2, 3, 4, 5, 6 AND 7 AND THE NORTH 45 FEET OF LOTS 9, 10, 11, 12, 13, 14, 15 AND 16 IN BLOCK 9 IN GAGE AND OTHERS' SUBDIVISION OF THE EAST HALF OF THE SOUTHEAST QUARTER OF SECTION 32, TOWNSHIP 39 NORTH, RANGE 14 EAST OF THE THIRD PRINCIPAL MERIDIAN, IN COOK COUNTY, ILLINOIS, AND ALSO: THAT PART OF THE EAST-WEST 18-FOOT PUBLIC ALLEY LYING SOUTH OF THE SOUTH LINE OF LOTS 1 TO 7 INCLUSIVE, LYING NORTH OF THE NORTH LINE OF LOTS 10 TO 16 INCLUSIVE, LYING WEST OF A LINE DRAWN FROM THE SOUTHEAST CORNER OF LOT 1 TO THE NORTHEAST CORNER OF LOT 16, AND LYING EAST OF A LINE DRAWN FROM THE SOUTHWEST CORNER OF LOT 7 TO THE NORTHWEST CORNER OF LOT 10, ALL IN BLOCK 9 AFORESAID, DESCRIBED AS FOLLOWS:

UNOFFICIAL COPY

COMMENCING AT THE NORTHEAST CORNER OF SAID LOT 1 IN GAGE AND OTHER'S SUBDIVISION; THENCE SOUTH 0 04'46" EAST, ALONG THE EAST LINE OF SAID LOT 1, 210.13 FEET; THENCE SOUTH 89 56'39" WEST, ALONG THE SOUTH LINE OF SAID LOT 1, 154.56 FEET; THENCE NORTH 0 03'20" WEST, 43.87 FEET, TO THE POINT OF BEGINNING; THENCE CONTINUING NORTH 0 03'20" WEST, 4053 FEET; THENCE SOUTH 89 56'40" WEST, 26.64 FEET, TO A POINT ON THE WEST LINE OF LOT 7; THENCE SOUTH 0 04'46" EAST, ALONG SAID WEST LINE OF LOT 7, 39.40 FEET; THENCE SOUTH 89 56'40" WEST 25.01; THENCE SOUTH 0.04'46" EAST, 1.13 FEET; THENCE NORTH 89 56'40" EAST, 51.63 FEET, TO THE POINT OF BEGINNING, ALL IN COOK COUNTY, ILLINOIS.

P. PARCEL #4-959 W 36TH PLACE:

THAT PART OF LOTS 1, 2, 3, 4, 5, 6 AND 7 AND THE NORTH 45 FEET OF LOTS 9, 10, 11, 12, 13, 14, 15 AND 16 IN BLOCK 9 IN GAGE AND OTHERS' SUBDIVISION OF THE EAST HALF OF THE SOUTHEAST QUARTER OF SECTION 32, TOWNSHIP 39 NORTH, RANGE 14 EAST OF THE THIRD PRINCIPAL MERIDIAN, IN COOK COUNTY, ILLINOIS, AND ALSO: THAT PART OF THE EAST-WEST 18-FOOT PUBLIC ALLEY LYING SOUTH OF THE SOUTH LINE OF LOTS 1 TO 7 INCLUSIVE, LYING NORTH OF THE NORTH LINE OF LOTS 10 TO 16 INCLUSIVE, LYING WEST OF A LINE DRAWN FROM THE SOUTHEAST CORNER OF LOT 1 TO THE NORTHEAST CORNER OF LOT 16, AND LYING EAST OF A LINE DRAWN FROM THE SOUTHWEST CORNER OF LOT 7 TO THE NORTHWEST CORNER OF LOT 10, ALL IN BLOCK 9 AFORESAID, DESCRIBED AS FOLLOWS:

COMMENCING AT THE NORTHEAST CORNER OF SAID LOT 1 IN GAGE AND OTHER'S SUBDIVISION; THENCE SOUTH 0 04'46" EAST, ALONG THE EAST LINE OF SAID LOT 1, 210.13 FEET; THENCE SOUTH 89 56'39" WEST, ALONG THE SOUTH LINE OF SAID LOT 1, 154.56 FEET; THENCE NORTH 0 03'20" WEST, 84.40 FEET, TO THE POINT OF BEGINNING; THENCE CONTINUING NORTH 0 03'20" WEST, 51.73 FEET; THENCE SOUTH 89 56'40" WEST, 26.66 FEET, TO A POINT ON THE WEST LINE OF LOT 7; THENCE SOUTH 0 04'46" EAST, ALONG SAID WEST LINE OF LOT 7, 51.73 FEET; THENCE NORTH 89 56'40" EAST, 26.64 FEET, TO THE POINT OF BEGINNING, ALL IN COOK COUNTY, ILLINOIS.

Q. PARCEL #945 W 36TH STREET:

THAT PART OF LOTS 1, 2, 3, 4, 5, 6 AND 7 AND THE NORTH 45 FEET OF LOTS 9, 10, 11, 12, 13, 14, 15 AND 16 IN BLOCK 9 IN GAGE AND OTHERS' SUBDIVISION OF THE EAST HALF OF THE SOUTHEAST QUARTER OF SECTION 32, TOWNSHIP 39 NORTH, RANGE 14 EAST OF THE THIRD PRINCIPAL MERIDIAN, IN COOK COUNTY, ILLINOIS, AND ALSO: THAT PART OF THE EAST-WEST 18-FOOT PUBLIC ALLEY LYING SOUTH OF THE SOUTH LINE OF LOTS 1 TO 7 INCLUSIVE, LYING NORTH OF THE NORTH LINE OF LOTS 10 TO 16 INCLUSIVE, LYING WEST OF A LINE DRAWN FROM THE SOUTHEAST CORNER OF LOT 1 TO THE NORTHEAST CORNER OF LOT 16, AND LYING EAST OF A LINE DRAWN FROM THE SOUTHWEST CORNER OF LOT 7 TO THE NORTHWEST CORNER OF LOT 10, ALL IN BLOCK 9 AFORESAID, DESCRIBED AS FOLLOWS:

COMMENCING AT THE NORTHEAST CORNER OF SAID LOT 1 IN GAGE AND OTHER'S SUBDIVISION; THENCE SOUTH 0 04'46" EAST, ALONG THE EAST LINE OF SAID LOT 1, 10.00 FEET; THENCE SOUTH 89 55'14" WEST, 10.00 FEET, TO THE POINT OF BEGINNING; THENCE SOUTH 0 04'46" EAST, 48.00 FEET; THENCE SOUTH 89 56'40" WEST, 20.68 FEET; THENCE NORTH 0 04'46" WEST, 48.00 FEET; THENCE NORTH 89 56'39" EAST, 20.66 FEET, TO THE POINT OF BEGINNING, ALL IN COOK COUNTY, ILLINOIS.

R. PARCEL #947 W 36TH STREET:

UNOFFICIAL COPY

THAT PART OF LOTS 1, 2, 3, 4, 5, 6 AND 7 AND THE NORTH 45 FEET OF LOTS 9, 10, 11, 12, 13, 14, 15 AND 16 IN BLOCK 9 IN GAGE AND OTHERS' SUBDIVISION OF THE EAST HALF OF THE SOUTHEAST QUARTER OF SECTION 32, TOWNSHIP 39 NORTH, RANGE 14 EAST OF THE THIRD PRINCIPAL MERIDIAN, IN COOK COUNTY, ILLINOIS, AND ALSO: THAT PART OF THE EAST-WEST 18-FOOT PUBLIC ALLEY LYING SOUTH OF THE SOUTH LINE OF LOTS 1 TO 7 INCLUSIVE, LYING NORTH OF THE NORTH LINE OF LOTS 10 TO 16 INCLUSIVE, LYING WEST OF A LINE DRAWN FROM THE SOUTHEAST CORNER OF LOT 1 TO THE NORTHEAST CORNER OF LOT 16, AND LYING EAST OF A LINE DRAWN FROM THE SOUTHWEST CORNER OF LOT 7 TO THE NORTHWEST CORNER OF LOT 10, ALL IN BLOCK 9 AFORESAID, DESCRIBED AS FOLLOWS:

COMMENCING AT THE NORTHEAST CORNER OF SAID LOT 1 IN GAGE AND OTHER'S SUBDIVISION; THENCE SOUTH 0 04'46" EAST, ALONG THE EAST LINE OF SAID LOT 1, 10.00 FEET; THENCE SOUTH 89 55'14" WEST, 10.00 FEET, THENCE SOUTH 89 56'39" WEST, 20.60 FEET, TO THE POINT OF BEGINNING; THENCE SOUTH 0 04'46" EAST, 48.00 FEET; THENCE SOUTH 89 56'40" WEST, 18.96 FEET; THENCE NORTH 0 04'46" WEST, 48.00 FEET; THENCE NORTH 89 56'39" EAST, 18.96 FEET, TO THE POINT OF BEGINNING, ALL IN COOK COUNTY, ILLINOIS.

S. PARCEL #949 W 36TH STREET:

THAT PART OF LOTS 1, 2, 3, 4, 5, 6 AND 7 AND THE NORTH 45 FEET OF LOTS 9, 10, 11, 12, 13, 14, 15 AND 16 IN BLOCK 9 IN GAGE AND OTHERS' SUBDIVISION OF THE EAST HALF OF THE SOUTHEAST QUARTER OF SECTION 32, TOWNSHIP 39 NORTH, RANGE 14 EAST OF THE THIRD PRINCIPAL MERIDIAN, IN COOK COUNTY, ILLINOIS, AND ALSO: THAT PART OF THE EAST-WEST 18-FOOT PUBLIC ALLEY LYING SOUTH OF THE SOUTH LINE OF LOTS 1 TO 7 INCLUSIVE, LYING NORTH OF THE NORTH LINE OF LOTS 10 TO 16 INCLUSIVE, LYING WEST OF A LINE DRAWN FROM THE SOUTHEAST CORNER OF LOT 1 TO THE NORTHEAST CORNER OF LOT 16, AND LYING EAST OF A LINE DRAWN FROM THE SOUTHWEST CORNER OF LOT 7 TO THE NORTHWEST CORNER OF LOT 10, ALL IN BLOCK 9 AFORESAID, DESCRIBED AS FOLLOWS:

COMMENCING AT THE NORTHEAST CORNER OF SAID LOT 1 IN GAGE AND OTHER'S SUBDIVISION; THENCE SOUTH 0 04'46" EAST, ALONG THE EAST LINE OF SAID LOT 1, 10.00 FEET; THENCE SOUTH 89 55'14" WEST, 10.00 FEET, THENCE SOUTH 89 56'39" WEST, 39.62 FEET, TO THE POINT OF BEGINNING; THENCE SOUTH 0 04'46" EAST, 48.00 FEET; THENCE SOUTH 89 56'40" WEST, 18.95 FEET; THENCE NORTH 0 04'46" WEST, 48.00 FEET; THENCE NORTH 89 56'39" EAST, 18.95 FEET, TO THE POINT OF BEGINNING, ALL IN COOK COUNTY, ILLINOIS.

T. PARCEL #951 W 36TH STREET:

THAT PART OF LOTS 1, 2, 3, 4, 5, 6 AND 7 AND THE NORTH 45 FEET OF LOTS 9, 10, 11, 12, 13, 14, 15 AND 16 IN BLOCK 9 IN GAGE AND OTHERS' SUBDIVISION OF THE EAST HALF OF THE SOUTHEAST QUARTER OF SECTION 32, TOWNSHIP 39 NORTH, RANGE 14 EAST OF THE THIRD PRINCIPAL MERIDIAN, IN COOK COUNTY, ILLINOIS, AND ALSO: THAT PART OF THE EAST-WEST 18-FOOT PUBLIC ALLEY LYING SOUTH OF THE SOUTH LINE OF LOTS 1 TO 7 INCLUSIVE, LYING NORTH OF THE NORTH LINE OF LOTS 10 TO 16 INCLUSIVE, LYING WEST OF A LINE DRAWN FROM THE SOUTHEAST CORNER OF LOT 1 TO THE NORTHEAST CORNER OF LOT 16, AND LYING EAST OF A LINE DRAWN FROM THE SOUTHWEST CORNER OF LOT 7 TO THE NORTHWEST CORNER OF LOT 10, ALL IN BLOCK 9 AFORESAID, DESCRIBED AS FOLLOWS:

COMMENCING AT THE NORTHEAST CORNER OF SAID LOT 1 IN GAGE AND OTHER'S SUBDIVISION; THENCE SOUTH 0 04'46" EAST, ALONG THE EAST LINE OF SAID LOT 1,

UNOFFICIAL COPY

10.00 FEET; THENCE SOUTH 89 55'14" WEST, 10.00 FEET, THENCE SOUTH 89 56'39" WEST, 58.57 FEET, TO THE POINT OF BEGINNING; THENCE SOUTH 0 04'46" EAST, 48.00 FEET; THENCE SOUTH 89 56'40" WEST, 23.25 FEET; THENCE NORTH 0 04'46" WEST, 48.00 FEET; THENCE NORTH 89 56'39" EAST, 23.25 FEET, TO THE POINT OF BEGINNING, ALL IN COOK COUNTY, ILLINOIS.

U. PARCEL #953 W 36TH STREET:

THAT PART OF LOTS 1, 2, 3, 4, 5, 6 AND 7 AND THE NORTH 45 FEET OF LOTS 9, 10, 11, 12, 13, 14, 15 AND 16 IN BLOCK 9 IN GAGE AND OTHERS' SUBDIVISION OF THE EAST HALF OF THE SOUTHEAST QUARTER OF SECTION 32, TOWNSHIP 39 NORTH, RANGE 14 EAST OF THE THIRD PRINCIPAL MERIDIAN, IN COOK COUNTY, ILLINOIS, AND ALSO: THAT PART OF THE EAST-WEST 18-FOOT PUBLIC ALLEY LYING SOUTH OF THE SOUTH LINE OF LOTS 1 TO 7 INCLUSIVE, LYING NORTH OF THE NORTH LINE OF LOTS 10 TO 16 INCLUSIVE, LYING WEST OF A LINE DRAWN FROM THE SOUTHEAST CORNER OF LOT 1 TO THE NORTHEAST CORNER OF LOT 16, AND LYING EAST OF A LINE DRAWN FROM THE SOUTHWEST CORNER OF LOT 7 TO THE NORTHWEST CORNER OF LOT 10, ALL IN BLOCK 9 AFORESAID, DESCRIBED AS FOLLOWS:

COMMENCING AT THE NORTHEAST CORNER OF SAID LOT 1 IN GAGE AND OTHER'S SUBDIVISION; THENCE SOUTH 0 04'46" EAST, ALONG THE EAST LINE OF SAID LOT 1, 10.00 FEET; THENCE SOUTH 89 55'14" WEST, 10.00 FEET, THENCE SOUTH 89 56'39" WEST, 81.82 FEET, TO THE POINT OF BEGINNING; THENCE SOUTH 0 04'46" EAST, 48.00 FEET; THENCE SOUTH 89 56'40" WEST, 24.10 FEET; THENCE NORTH 0 04'46" WEST, 48.00 FEET; THENCE NORTH 89 56'39" EAST, 24.10 FEET, TO THE POINT OF BEGINNING, ALL IN COOK COUNTY, ILLINOIS.

V. PARCEL #955 W 36TH STREET:

THAT PART OF LOTS 1, 2, 3, 4, 5, 6 AND 7 AND THE NORTH 45 FEET OF LOTS 9, 10, 11, 12, 13, 14, 15 AND 16 IN BLOCK 9 IN GAGE AND OTHERS' SUBDIVISION OF THE EAST HALF OF THE SOUTHEAST QUARTER OF SECTION 32, TOWNSHIP 39 NORTH, RANGE 14 EAST OF THE THIRD PRINCIPAL MERIDIAN, IN COOK COUNTY, ILLINOIS, AND ALSO: THAT PART OF THE EAST-WEST 18-FOOT PUBLIC ALLEY LYING SOUTH OF THE SOUTH LINE OF LOTS 1 TO 7 INCLUSIVE, LYING NORTH OF THE NORTH LINE OF LOTS 10 TO 16 INCLUSIVE, LYING WEST OF A LINE DRAWN FROM THE SOUTHEAST CORNER OF LOT 1 TO THE NORTHEAST CORNER OF LOT 16, AND LYING EAST OF A LINE DRAWN FROM THE SOUTHWEST CORNER OF LOT 7 TO THE NORTHWEST CORNER OF LOT 10, ALL IN BLOCK 9 AFORESAID, DESCRIBED AS FOLLOWS:

COMMENCING AT THE NORTHEAST CORNER OF SAID LOT 1 IN GAGE AND OTHER'S SUBDIVISION; THENCE SOUTH 0 04'46" EAST, ALONG THE EAST LINE OF SAID LOT 1, 10.00 FEET; THENCE SOUTH 89 55'14" WEST, 10.00 FEET, THENCE SOUTH 89 56'39" WEST, 105.92 FEET, TO THE POINT OF BEGINNING; THENCE SOUTH 0 04'46" EAST, 48.00 FEET; THENCE SOUTH 89 56'40" WEST, 19.00 FEET; THENCE NORTH 0 04'46" WEST, 48.00 FEET; THENCE NORTH 89 56'39" EAST, 19.00 FEET, TO THE POINT OF BEGINNING, ALL IN COOK COUNTY, ILLINOIS.

W. PARCEL #957 W 36TH STREET:

THAT PART OF LOTS 1, 2, 3, 4, 5, 6 AND 7 AND THE NORTH 45 FEET OF LOTS 9, 10, 11, 12, 13, 14, 15 AND 16 IN BLOCK 9 IN GAGE AND OTHERS' SUBDIVISION OF THE EAST HALF OF THE SOUTHEAST QUARTER OF SECTION 32, TOWNSHIP 39 NORTH, RANGE 14 EAST OF THE THIRD PRINCIPAL MERIDIAN, IN COOK COUNTY, ILLINOIS, AND ALSO: THAT PART OF THE EAST-WEST 18-FOOT PUBLIC ALLEY LYING SOUTH OF THE SOUTH LINE

UNOFFICIAL COPY

OF LOTS 1 TO 7 INCLUSIVE, LYING NORTH OF THE NORTH LINE OF LOTS 10 TO 16 INCLUSIVE, LYING WEST OF A LINE DRAWN FROM THE SOUTHEAST CORNER OF LOT 1 TO THE NORTHEAST CORNER OF LOT 16, AND LYING EAST OF A LINE DRAWN FROM THE SOUTHWEST CORNER OF LOT 7 TO THE NORTHWEST CORNER OF LOT 10, ALL IN BLOCK 9 AFORESAID, DESCRIBED AS FOLLOWS:

COMMENCING AT THE NORTHEAST CORNER OF SAID LOT 1 IN GAGE AND OTHER'S SUBDIVISION; THENCE SOUTH 0 04'46" EAST, ALONG THE EAST LINE OF SAID LOT 1, 10.00 FEET; THENCE SOUTH 89 55'14" WEST, 10.00 FEET, THENCE SOUTH 89 56'39" WEST, 124.92 FEET, TO THE POINT OF BEGINNING; THENCE SOUTH 0 04'46" EAST, 48.00 FEET; THENCE SOUTH 89 56'40" WEST, 18.85 FEET; THENCE NORTH 0 04'46" WEST, 48.00 FEET; THENCE NORTH 89 56'39" EAST, 18.85 FEET, TO THE POINT OF BEGINNING, ALL IN COOK COUNTY, ILLINOIS.

X. PARCEL #959 W 36TH STREET:

THAT PART OF LOTS 1, 2, 3, 4, 5, 6 AND 7 AND THE NORTH 45 FEET OF LOTS 9, 10, 11, 12, 13, 14, 15 AND 16 IN BLOCK 9 IN GAGE AND OTHERS' SUBDIVISION OF THE EAST HALF OF THE SOUTHEAST QUARTER OF SECTION 32, TOWNSHIP 39 NORTH, RANGE 14 EAST OF THE THIRD PRINCIPAL MERIDIAN, IN COOK COUNTY, ILLINOIS, AND ALSO: THAT PART OF THE EAST-WEST 18-FOOT PUBLIC ALLEY LYING SOUTH OF THE SOUTH LINE OF LOTS 1 TO 7 INCLUSIVE, LYING NORTH OF THE NORTH LINE OF LOTS 10 TO 16 INCLUSIVE, LYING WEST OF A LINE DRAWN FROM THE SOUTHEAST CORNER OF LOT 1 TO THE NORTHEAST CORNER OF LOT 16, AND LYING EAST OF A LINE DRAWN FROM THE SOUTHWEST CORNER OF LOT 7 TO THE NORTHWEST CORNER OF LOT 10, ALL IN BLOCK 9 AFORESAID, DESCRIBED AS FOLLOWS:

COMMENCING AT THE NORTHEAST CORNER OF SAID LOT 1 IN GAGE AND OTHER'S SUBDIVISION; THENCE SOUTH 0 04'46" EAST, ALONG THE EAST LINE OF SAID LOT 1, 10.00 FEET; THENCE SOUTH 89 55'14" WEST, 10.00 FEET, THENCE SOUTH 89 56'39" WEST, 143.77 FEET, TO THE POINT OF BEGINNING; THENCE SOUTH 0 04'46" EAST, 48.00 FEET; THENCE SOUTH 89 56'40" WEST, 27.37 FEET, TO THE WEST LINE OF LOT 7; THENCE NORTH 0 04'46" WEST, ALONG SAID WEST LINE OF LOT 7, 48.00 FEET; THENCE NORTH 89 56'39" EAST, 27.39 FEET, TO THE POINT OF BEGINNING, ALL IN COOK COUNTY, ILLINOIS.

II. COMMON AREA:

ALL PORTIONS OF EACH PARCEL DESCRIBED IN SECTION I. ABOVE, OUTSIDE OF THE HOME ON THE PARCEL, INCLUDING WITHOUT LIMITATION THE STAIRWELLS.