

UNOFFICIAL COPY



1414115024

Recording Requested By:
Bank of America, N.A.
Prepared By: **Diana De Avila**
1800 Tapo Canyon Road
Simi Valley, CA 93063
800-444-4302

Doc#: 1414115024 Fee: \$40.00
RHSP Fee: \$9.00 RPRF Fee: \$1.00
Karen A. Yarbrough
Cook County Recorder of Deeds
Date: 05/21/2014 09:37 AM Pg: 1 of 2

When recorded mail to:
CoreLogic
Mail Stop: ASGN
1 CoreLogic Drive
Westlake, TX 76262-9823



DocID# **38287093028889039**
Tax ID: **17-10-203-027-1088**

Property Address:
233 East Erie Street 1708
Chicago, IL 60611-5947

IL0v2-AM 28882632 5/5/2014 NR1031C

This space for Recorder's use

ASSIGNMENT OF MORTGAGE

For Value Received, the undersigned holder of a Mortgage (herein "Assignor") whose address is **1800 TAPO CANYON ROAD, SIMI VALLEY, CA 93063** does hereby grant, sell, assign, transfer and convey unto **U.S. BANK, NATIONAL ASSOCIATION, AS TRUSTEE FOR THE CERTIFICATEHOLDERS OF BANC OF AMERICA FUNDING CORPORATION MORTGAGE PASS-THROUGH CERTIFICATES, SERIES 2006-A** whose address is **C/O BAC, M/C: CA6-914-01-43, 1800 Tapo Canyon Road, Simi Valley, CA 93063** all beneficial interest under that certain Mortgage described below together with the note(s) and obligations therein described and the money due and to become due thereon with interest and all rights accrued or to accrue under said Mortgage.

Beneficiary: **BANK OF AMERICA, N.A.**
Borrower(s): **ANTHONY M POTENZO AN UNMARRIED MAN**

Date of Mortgage: **11/10/2005** Original Loan Amount: **\$143,200.00**

Recorded in Cook County, IL on: **11/16/2005**, book N/A, page N/A and instrument number **0532041108**

Property Legal Description:

PARCEL 1: UNIT NUMBER 1708 IN THE STREETERVILLE CENTER CONDOMINIUM, AS DELINEATED ON A SURVEY OF THE FOLLOWING DESCRIBED REAL ESTATE: ALL OF THE PROPERTY AND SPACE LYING ABOVE AND EXTENDING UPWARD FROM A HORIZONTAL PLANE HAVING AN ELEVATION OF 119.30 FEET ABOVE CHICAGO CITY DATUM (AND WHICH IS ALSO THE LOWER SURFACE OF THE FLOOR SLAB OF THE NINTH FLOOR, IN THE 26 STORY BUILDING SITUATED ON THE PARCEL OF LAND HEREINAFTER DESCRIBED) AND LYING WITHIN THE BOUNDARIES PROJECTED VERTICALLY UPWARD OF A PARCEL OF LAND COMPRISED OF LOTS 20 TO 24 AND LOT 25 (EXCEPT THAT PART OF LOT 25 LYING WEST OF THE CENTER OF THE PARTY WALL OF THE BUILDING NOW STANDING ON THE DIVIDING LINE BETWEEN LOTS 25 AND 26), TOGETHER WITH THE PROPERTY AND SPACE LYING BELOW SAID HORIZONTAL PLANE HAVING AN ELEVATION OF 119.30 FEET ABOVE CHICAGO CITY DATUM AND LYING ABOVE A HORIZONTAL PLANE HAVING AN ELEVATION OF 118.13 FEET ABOVE CHICAGO CITY DATUM (AND WHICH PLANE COINCIDES WITH THE LOWEST SURFACE OF THE ROOF SLAB OF THE 8 STORY BUILDING SITUATED ON SAID PARCEL OF LAND) AND LYING WITHIN THE BOUNDARIES PROJECTED VERTICALLY UPWARD OF THE SOUTH 17.96 FEET OF AFORESAID PARCEL OF LAND, ALL IN THE SUBDIVISION OF THE WEST 394 FEET OF BLOCK 32, (EXCEPT THE EAST 14 FEET OF THE NORTH 80 FEET THEREOF), IN KINZIE'S ADDITION TO CHICAGO IN SECTION 10, TOWNSHIP 39 NORTH, RANGE 14, EAST OF THE THIRD PRINCIPAL MERIDIAN, IN COOK COUNTY, ILLINOIS; WHICH SURVEY IS ATTACHED AS EXHIBIT "A" TO THE DECLARATION OF CONDOMINIUM RECORDED AS DOCUMENT NUMBER 26017897 TOGETHER WITH ITS UNDIVIDED PERCENTAGE

S u
P u
S N
M N
SC y
E y
INT d


UNOFFICIAL COPY

INTEREST IN THE COMMON ELEMENTS. PARCEL 2: EASEMENT FOR THE BENEFIT OF LOT 25 OF THE RIGHT TO MAINTAIN PARTY WALL AS ESTABLISHED BY AGREEMENT BETWEEN EDWIN B. SHELDON AND HEATON OWSLEY RECORDED AUGUST 11, 1892 AS DOCUMENT 1715549 ON THAT PART OF LOTS 25 AND 26 IN KINZIE'S ADDITION AFORESAID OCCUPIED BY THE WEST 1/2 OF THE PARTY WALL, IN COOK COUNTY, ILLINOIS. PARCEL 3: EASEMENT FOR INGRESS AND EGRESS FOR THE BENEFIT OF PARCEL 1 AS SET FORTH IN THE DECLARATION OF COVENANTS, CONDITIONS, RESTRICTIONS AND EASEMENTS DATED OCTOBER 1, 1981 AND RECORDED OCTOBER 2, 1981 AS DOCUMENT 26017894 AND AS CREATED BY DEED RECORDED AS DOCUMENT 26017895. PIN #: 17-10-203-027-1088 COMMONLY KNOWN AS: 233 EAST ERIE STREET, UNIT 1708 CHICAGO, ILLINOIS 60611

IN WITNESS WHEREOF, the undersigned has caused this Assignment of Mortgage to be executed on

~~MAY 08 2014~~

Bank of America, N.A.


By: 
Talisha Wallace
Assistant Vice President

State of California
County of ~~Los Angeles~~ Ventura


On MAY 08 2014 before me, Victoria Cook, Notary Public, personally appeared Talisha Wallace, who proved to me on the basis of satisfactory evidence to be the person(s) whose name(s) is/are subscribed to the within instrument and acknowledged to me that he/she/they executed the same in his/her/their authorized capacity(ies), and that by his/her/their signature(s) on the instrument the person(s), or the entity upon behalf of which the person(s) acted, executed the instrument.

I certify under PENALTY OF PERJURY under the laws of the State of California that the foregoing paragraph is true and correct.

WITNESS my hand and official seal.



Notary Public: Victoria Cook
My Commission Expires: 6/28/16



(Seal)