

UNOFFICIAL COPY



Doc#: 1417119059 Fee: \$64.00

RHSP Fee:\$9.00 RPRF Fee: \$1.00

Karen A. Yarbrough

Cook County Recorder of Deeds

Date: 08/20/2014 12:47 PM Pg: 1 of 14

THIS DOCUMENT WAS
PREPARED BY AND AFTER
RECORDING RETURN TO:

Gregory E. Fox, Esq.
The Harlem Irving Companies, Inc.
4104 North Harlem Avenue
Norridge, Illinois 60706

Above space for Recorder's use only

FIRST AMENDMENT TO DECLARATION OF RECIPROCAL EASEMENT AND OPERATING AGREEMENT

THIS FIRST AMENDMENT TO DECLARATION OF RECIPROCAL EASEMENT AND OPERATING AGREEMENT (this "First Amendment") is made as of the 20th day of June, 2014 ("Effective Date") by NORTHLAKE DEVELOPMENT COMPANY, an Illinois corporation ("Developer"), STELGEN LLC, a Delaware limited liability company, successor in interest to Office Depot, Inc., a Delaware corporation with respect to Lot 4 of the Shopping Center ("OD"), JLP-NORTH LAKE, LLC, an Ohio limited liability company, successor in interest to Service Merchandise Company, Inc., a Tennessee corporation with respect to Lot 3 of the Shopping Center ("SM"), and SPIRIT MASTER FUNDING VI, LLC, a Delaware limited liability company, successor in interest to PetSmart, Inc., a Delaware corporation with respect to Lot 6 of the Shopping Center ("PM"). Developer, OD, SM and PM are collectively called the "Parties," either of them being called a "Party" when there is no distinction between them.

RECITALS

- A. Developer, OD, SM and PM are Owners of certain Tracts in the Shopping Center that are subject to that certain Declaration of Reciprocal Easement and Operating Agreement dated June 14, 1995, and recorded on October 10, 1995 with the Cook County Recorder as Document No. 95687795 (the "REOA") which creates certain rights, privileges, obligations, duties and easements and imposes certain restrictions and covenants upon the respective Tracts.

UNOFFICIAL COPY

- B. The REOA encumbers the various Tracts which comprise the Shopping Center, as legally described on EXHIBIT A attached to and made a part of this First Amendment.
- C. Section 9.01 (f) of the REOA provides that the REOA may not be modified in any respect whatsoever, in whole or in part, except with the consent of all of the Owners of the Tracts.
- D. In order to accommodate the operation of a blood plasma donation and plasmapheresis center in the Shopping Center, Developer and the Owners desire to amend the REOA as hereinafter set forth.

NOW THEREFORE, for and in consideration of the foregoing Recitals, and for other good and valuable consideration, the receipt and sufficiency of which is hereby acknowledged, the Parties hereto hereby agree as follows:

1. Incorporation. The foregoing Recitals are hereby incorporated into this First Amendment as if fully set forth herein. Capitalized terms used in this First Amendment which are not otherwise defined herein or otherwise amended herein shall have the meanings ascribed to such terms in the REOA.
2. Amendment to Section 3.01 (f) of the REOA. The Parties hereby agree that Section 3.01(f) of the REOA shall be and is hereby amended by adding the following sentence at the end of Section 3.01(f):

“Notwithstanding anything to the contrary in this Section 3.01(f), the tenant known as Octapharma Plasma, Inc. (“Octapharma”) and any assignee or subtenant of Octapharma shall be permitted to operate a blood plasma donation and plasmapheresis center on the TA Tract, identified as Anchor “B” on the attached EXHIBIT B – SITE PLAN of this First Amendment.”
3. Representations and Warranties. Each Party hereto represents and warrants to the other that it has full authority to execute this First Amendment.
4. Continued Effect. This First Amendment is deemed incorporated into and made a part of the REOA as though the REOA were fully set forth herein, as amended hereby, and remains in full force and effect, and without limitation of the foregoing, this First Amendment shall be binding upon and inure to the benefit of the respective successors and assigns of the Parties.
5. Counterparts. This First Amendment may be executed in any number of counterparts, each of which shall constitute an original, and all of which, when taken together, shall constitute one and the same instrument.

UNOFFICIAL COPY

6. Recording. This First Amendment shall be recorded in the office of the recorder of the county in which the Shopping Center is located.

[remainder of page left intentionally blank; signature page follows]

Property of Cook County Clerk's Office

UNOFFICIAL COPY

IN WITNESS WHEREOF, the Parties have executed and delivered this First Amendment to Reciprocal Easement and Operation Declaration as of the Effective Date.

Developer: **NORTHLAKE DEVELOPMENT COMPANY, an Illinois corporation**

By: *Lawrence A. Gerlach*
Name: Lawrence A. Gerlach
Title: Vice President

STATE OF ILLINOIS)
) SS.
COUNTY OF COCK)

I, Gregory E. Fix, a Notary Public in and for said County, in the State aforesaid, DO HEREBY CERTIFY that Lawrence A. Gerlach, personally known to me to be the Vice President of NORTHLAKE DEVELOPMENT COMPANY, an Illinois corporation, and personally known to me to be the same person whose name is subscribed to the foregoing instrument, appeared before me this day in person and acknowledged that he signed, sealed and delivered the said instrument as his free and voluntary act on behalf of said corporation pursuant to order of the board of directors or similar governing body of said corporation on behalf of such limited liability company for the uses and purposes therein set forth.

GIVEN under my hand and Notarial Seal this 16th day of June, 2014.



Bridget E. Torres
Notary Public

Property of County Clerk's Office

UNOFFICIAL COPY

IN WITNESS WHEREOF, the Parties have executed and delivered this First Amendment to Reciprocal Easement and Operation Declaration as of the Effective Date.

**OWNER OF THE
OD TRACT**

STELGEN, LLC, a Delaware limited liability company


By: Kinsan Management Corp., its manager

By: Andrew M. Schreier
Name: ANDREW M. SCHREIER
Title: VICE PRESIDENT

STATE OF FLORIDA)
) SS.
COUNTY OF PALM BEACH)

I, Sandra Dilworth, a Notary Public in and for said County, in the State aforesaid, DO HEREBY CERTIFY that Andrew M. Schreier, personally known to me to be the Vice President of KINSAN MANAGEMENT CORP., a Delaware corporation, and personally known to me to be the same person whose name is subscribed to the foregoing instrument, appeared before me this day in person and acknowledged that he signed, sealed and delivered the said instrument as his free and voluntary act on behalf of said corporation pursuant to order of the board of directors or similar governing body of said corporation for the uses and purposes therein set forth.

GIVEN under my hand and Notarial Seal this 10th day of June, 2014.



Sandra Dilworth
Notary Public

UNOFFICIAL COPY

IN WITNESS WHEREOF, the Parties have executed and delivered this First Amendment to Reciprocal Easement and Operation Declaration as of the Effective Date.

**OWNER OF THE
SM TRACT**

JLP-NORTH LAKE, LLC, an Ohio limited liability company

By: [Signature]
Name: Joseph Schottenstein
Title: COO

STATE OF Ohio
COUNTY OF Franklin

SS.

I, Rebecca A. Karangelovski, Notary Public in and for said County, in the State aforesaid, DO HEREBY CERTIFY that Joseph Schottenstein, personally known to me to be the COO of JLP-NORTH LAKE, LLC, an Ohio limited liability company, and personally known to me to be the same person whose name is subscribed to the foregoing instrument, appeared before me this day in person and acknowledged that he signed, sealed and delivered the said instrument as his free and voluntary act on behalf of said corporation pursuant to order of the board of directors or similar governing body of said corporation for the uses and purposes therein set forth.

GIVEN under my hand and Notarial Seal this 19th day of June, 2014.

[Signature]
Notary Public



Rebecca A. Karangelovski
Notary Public, State of Ohio
My Commission Expires 08-09-2017


UNOFFICIAL COPY

IN WITNESS WHEREOF, the Parties have executed and delivered this First Amendment to Reciprocal Easement and Operation Declaration as of the Effective Date.

**OWNER OF THE
PM TRACT**

**SPIRIT MASTER FUNDING VI, LLC, a Delaware limited
liability company**


**By: Spirit SPE Manager, LLC, a Delaware limited liability
company, its manager**


By: 
 Name: Gregg Seibert
 Title: Executive Vice President

STATE OF Arizona)
) SS.
 COUNTY OF Maricopa)

I, Susan Goldberg, a Notary Public in and for said County, in the State aforesaid, DO HEREBY CERTIFY that Gregg Seibert, personally known to me to be the Executive Vice President of Spirit SPE Manager, LLC, a Delaware limited liability company, and personally known to me to be the same person whose name is subscribed to the foregoing instrument, appeared before me this day in person and acknowledged that he signed, sealed and delivered the said instrument as his free and voluntary act on behalf of said corporation pursuant to order of the board of directors or similar governing body of said corporation for the uses and purposes therein set forth.

GIVEN under my hand and Notarial Seal this 10th day of June, 2014.


 Notary Public



UNOFFICIAL COPY**EXHIBIT A****Exhibit B to REOA****Shopping Center Legal Description****Parcel 1**

That part of "The H O Stone Northlake Addition", being a subdivision of that part of the Northeast Quarter of Section 6, Township 39 North, Range 12 East of the Third Principal Meridian, and recorded July 3, 1930 as Document No 10697148 in Cook County, Illinois, described as follows:

Commencing at the Southwest corner of Lot 1 in Block 3 in said "The H O Stone Northlake Addition", Thence North 88 degrees 48 minutes 02 seconds East along the South line of said Block 3, 195.17 feet; Thence South 01 degree 11 minutes 58 seconds East, 49.00 feet to the point of beginning; Thence the following courses: North 88 degrees 48 minutes 02 seconds East, 271.00 feet; South 01 degree 11 minutes 58 seconds East, 182.00 feet; North 88 degrees 48 minutes 02 seconds East, 233.00 feet; South 01 degree 11 minutes 58 seconds East, 259.00 feet; North 88 degrees 48 minutes 02 seconds East, 71.28 feet; South 01 degree 11 minutes 58 seconds East, 248.00 feet; South 88 degrees 48 minutes 02 seconds West, 45.00 feet; South 01 degree 11 minutes 58 seconds East, 75.00 feet; South 88 degrees 48 minutes 02 seconds West, 91.00 feet; North 01 degree 11 minutes 58 seconds West, 10.00 feet; South 88 degrees 48 minutes 02 seconds West, 414.00 feet; North 01 degree 11 minutes 58 seconds West, 313.00 feet; South 88 degrees 48 minutes 02 seconds West, 25.28 feet; North 01 degree 11 minutes 58 seconds West, 441.00 feet to the point of beginning, and containing 349,993 square feet or 8.035 acres

Parcel 2

That part of "The H O Stone Northlake Addition", being a subdivision of that part of the Northeast Quarter of Section 6, Township 39 North, Range 12, East of the Third Principal Meridian, and recorded July 3, 1930 as Document No 10697148 in Cook County, Illinois, described as follows:

Commencing at the Northwest corner of Lot 24 in Block 1 in said "The H O Stone Northlake Addition", Thence South 88 degrees 46 minutes 57 seconds West along the North line of said Lot 24 extended westerly, 20.00 feet to the West line of a public alley and the point of beginning; Thence South 00 degrees 49 minutes 22 seconds West along the West line of said alley, 35.41 feet. Thence the following courses: North 88 degrees 48 minutes 02 seconds East, 89.37 feet; South 01 degrees 11 minutes 58 seconds East, 169.00 feet; North 88 degrees 48 minutes 02 seconds East, 7.28 feet; South 01 degree 11 minutes 58 seconds East, 150.00 feet; South 88 degrees 48 minutes 02 seconds West, 100.00 feet; North 01 degree 11 minutes 58 seconds West, 209.00 feet; South 88 degrees 48 minutes 02 seconds West, 71.28 feet; North 01 degree 11 minutes 58 seconds West, 259.00 feet; North 88 degrees 48 minutes 02 seconds East, 63.00 feet; South 01 degree 11 minutes 58 seconds East, 5.00 feet; North 88 degrees 48 minutes 02 seconds East, 16.71 feet to the West line of said alley; Thence South 00 degrees 49 minutes 22 seconds West along the West line of said alley, 108.68 feet to the point of beginning, and containing 49,938 square feet or 1.146 acres

UNOFFICIAL COPY**Parcel 3**

That part of "The H O Stone Northlake Addition", being a subdivision of that part of the Northeast Quarter of Section 6, Township 39 North, Range 12, East of the Third Principal Meridian, and recorded July 3, 1930 as Document No 10697148 in Cook County, Illinois, described as follows

Commencing at the Southwest corner of Lot 1 in Block 3 in said "The H O Stone Northlake Addition", Thence North 88 degrees 48 minutes 02 seconds East along the South line of said Block 3, 91.17 feet; Thence South 01 degree 11 minutes 58 seconds East, 49.00 feet to the point of beginning. Thence the following courses, North 88 degrees 48 minutes 02 seconds East, 104.00 feet; South 01 degree 11 minutes 58 seconds East, 441.00 feet; North 88 degrees 48 minutes 02 seconds East, 25.28 feet; South 01 degree 11 minutes 58 seconds East, 309.00 feet; South 88 degrees 48 minutes 02 seconds West, 85.00 feet; North 01 degree 11 minutes 58 seconds West, 50.00 feet; South 88 degrees 48 minutes 02 seconds West, 165.00 feet; North 01 degree 11 minutes 58 seconds West, 259.00 feet; South 88 degrees 48 minutes 02 seconds West, 8.28 feet; North 01 degree 11 minutes 58 seconds West, 387.00 feet; North 88 degrees 48 minutes 02 seconds East, 129.00 feet; North 01 degree 11 minutes 58 seconds West, 54.00 feet to the point of beginning, and containing 164,787 square feet or 3.783 acres.

Parcel 4

That part of "The H O Stone Northlake Addition", being a subdivision of that part of the Northeast Quarter of Section 6, Township 39 North, Range 12, East of the Third Principal Meridian, and recorded July 3, 1930 as Document No 10697148 in Cook County, Illinois, described as follows

Commencing at the Southwest corner of Lot 1 in Block 3 in said "The H O Stone Northlake Addition", Thence North 88 degrees 48 minutes 02 seconds East along the South line of said Block 3, 91.17 feet; Thence South 01 degree 11 minutes 58 seconds East, 49.00 feet to the point of beginning. Thence the following courses South 01 degree 11 minutes 58 seconds East, 54.00 feet; South 88 degrees 48 minutes 02 seconds West, 129.00 feet; South 01 degree 11 minutes 58 seconds East, 387.00 feet; North 88 degrees 48 minutes 02 seconds East, 8.28 feet; South 01 degree 11 minutes 58 seconds East, 269.67 feet; South 88 degrees 48 minutes 02 seconds West, 38.00 feet; South 01 degree 11 minutes 58 seconds East, 35.67 feet; South 88 degrees 48 minutes 02 seconds West, 112.00 feet; North 01 degree 11 minutes 58 seconds West, 305.37 feet; North 88 degrees 48 minutes 02 seconds East, 15.72 feet; North 01 degree 11 minutes 58 seconds West, 441.00 feet; North 88 degrees 48 minutes 02 seconds East, 255.00 feet to the point of beginning, and containing 106,997 square feet or 2.456 acres

UNOFFICIAL COPY**Parcel 5**

Lots 1 thru 5 (inclusive) in Block 3 in "The H. O. Stone Northlake Addition", being a subdivision of that part of the Northeast Quarter of Section 6, Township 39 North, Range 12, East of the Third Principal Meridian, and recorded July 3, 1930 as Document No. 10697148 in Cook County, Illinois, and containing 16,624 square feet or 0.382 acres

Parcel 6

That part of "The H. O. Stone Northlake Addition", being a subdivision of that part of the Northeast Quarter of Section 6, Township 39 North, Range 12, East of the Third Principal Meridian, and recorded July 3, 1930 as Document No. 10697148 in Cook County, Illinois described as follows:

Commencing at the Southwest corner of Lot 1 in Block 3 in said "The H. O. Stone Northlake Addition"; Thence North 88 degrees 48 minutes 02 seconds East along the South line of said Block 3, 195.17 feet; Thence South 01 degree 11 minutes 58 seconds East, 49.00 feet; Thence North 88 degrees 48 minutes 02 seconds East, 271.00 feet; Thence South 01 degree 11 minutes 58 seconds East, 29.00 feet to the point of beginning; Thence the following courses: North 88 degrees 48 minutes 02 seconds East, 54.00 feet; North 01 degree 11 minutes 58 seconds West, 185.00 feet; North 88 degrees 48 minutes 02 seconds East, 156.00 feet; South 01 degree 11 minutes 58 seconds East, 11.33 feet; North 88 degrees 48 minutes 02 seconds East, 30.00 feet; South 01 degree 11 minutes 58 seconds East, 124.67 feet; North 88 degrees 48 minutes 02 seconds East, 71.00 feet; South 01 degree 11 minutes 58 seconds East, 207.00 feet; South 88 degrees 48 minutes 02 seconds West, 15.00 feet; North 01 degree 11 minutes 58 seconds West, 5.00 feet; South 88 degrees 48 minutes 02 seconds West, 296.00 feet; North 01 degrees 11 minutes 58 seconds West, 153.00 feet to the point of beginning, and containing 85,207 square feet or 1.956 acres

Parcel 7

That part of "The H. O. Stone Northlake Addition", being a subdivision of that part of the Northeast Quarter of Section 6, Township 39 North, Range 12, East of the Third Principal Meridian, and recorded July 3, 1930 as Document No. 10697148 in Cook County, Illinois described as follows:

Beginning at the northwest corner of Lot 8 in Block 2 in said "The H. O. Stone Northlake Addition"; Thence North 88 degrees 48 minutes 02 seconds East along the South line of North Avenue as dedicated per Document Number 10550555, 208.99 feet; Thence South 00 degrees 47 minutes 58 seconds West along the East line of the West 7.00 feet of Lot 3 in Block 1 in said subdivision, 145.08 feet to the South line of a public alley and the North line of Lot 43 in said Block 1; Thence North 88 degrees 48 minutes 02 seconds East along the North line of said Lot 43, 62.90 feet to the northeast corner of said Lot 43; Thence South 00 degrees 49 minutes 22 seconds West along the West line of a public alley, 216.13 feet; Thence the following courses: South 88 degrees 48 minutes 02 seconds West, 177 feet; North 01 degree 11 minutes 58 seconds

UNOFFICIAL COPY

West, 207.00 feet, South 88 degrees 48 minutes 02 seconds West, 71.00 feet; North 01 degree 11 minutes 58 seconds West, 124.67 feet, South 88 degrees 48 minutes 02 seconds West, 30.00 feet, North 01 degree 11 minutes 58 seconds West, 11.33 feet, South 88 degrees 48 minutes 02 seconds West, 136.00 feet, South 01 degree 11 minutes 58 seconds East, 185.00 feet, South 88 degrees 48 minutes 02 seconds West, 54.00 feet, North 01 degree 11 minutes 58 seconds West, 29.00 feet, South 88 degrees 48 minutes 02 seconds West, 630.00 feet, South 01 degree 11 minutes 58 seconds East, 441.00 feet, South 88 degrees 48 minutes 02 seconds West, 15.72 feet, South 01 degree 11 minutes 58 seconds East, 305.33 feet, North 88 degrees 48 minutes 02 seconds East, 112.00 feet, North 01 degree 11 minutes 58 seconds West, 35.67 feet, North 88 degrees 48 minutes 02 seconds East, 38.00 feet, North 01 degree 11 minutes 58 seconds West, 10.67 feet, North 88 degrees 48 minutes 02 seconds East, 165.00 feet, South 01 degree 11 minutes 58 seconds East, 50.00 feet, North 88 degrees 48 minutes 02 seconds East, 85.00 feet, South 01 degree 11 minutes 58 seconds East, 4.00 feet, North 88 degrees 48 minutes 02 seconds East, 414.00 feet, South 01 degree 11 minutes 58 seconds East, 10.00 feet, North 88 degrees 48 minutes 02 seconds East, 91.00 feet, North 01 degree 11 minutes 58 seconds West, 75.00 feet, North 88 degrees 48 minutes 02 seconds East, 45.00 feet, North 01 degree 11 minutes 58 seconds West, 39.00 feet, North 88 degrees 48 minutes 02 seconds East, 100.00 feet, North 01 degree 11 minutes 58 seconds West, 150.00 feet, South 88 degrees 48 minutes 02 seconds West, 7.28 feet, North 01 degree 11 minutes 58 seconds West, 169.00 feet, South 88 degrees 48 minutes 02 seconds West, 89.37 feet, to the West line of a public alley. Thence North 00 degrees 49 minutes 22 seconds East along said West line, 35.41 feet to the westerly extension of the South line of Lot 23 in Block 1 in said subdivision; Thence North 88 degrees 46 minutes 57 seconds East along the South line of said Lot 23 in Block 1 extended westerly, 132.93 feet to the southeast corner of said Lot 23, and the West line of Wolf Road, Thence South 00 degrees 49 minutes 17 seconds West along said West line of Wolf Road, and the East line of said subdivision, 500.18 feet. Thence South 88 degrees 46 minutes 39 seconds West, 132.88 feet to the East line of Lot 34 in said Block 14, Thence South 00 degrees 46 minutes 46 seconds West along the East lines of Lots 33 and 34 in said Block 14 and the West line of a public alley, 50.74 feet to the southeast corner of said Lot 33, Thence South 88 degrees 45 minutes 25 seconds West along the South line of said Lot 33 extended westerly, the South lines of Lot 12 and 29 in Block 13 in said subdivision extended westerly, and the South lines of Lots 12 and 44 in Block 12 in said subdivision extended westerly, 845.18 feet; Thence North 00 degrees 48 minutes 48 seconds East, 20.10 feet; Thence North 46 degrees 11 minutes 58 seconds West, 38.09 feet; Thence South 88 degrees 48 minutes 02 seconds West, 113.06 feet to the centerline of a vacated alley per Document Number 24140325; Thence North 00 degrees 49 minutes 59 seconds East along said centerline, 829.36 feet to the South line of a public alley; Thence North 88 degrees 46 minutes 02 seconds East along said South line, 713.80 feet to the West line of said Lot 8 in Block 7 extended southerly. Thence North 00 degrees 52 minutes 41 seconds East along said West line of Lot 8, 145.09 feet to the point of beginning, and containing 196,911 square feet or 4.520 acres.

UNOFFICIAL COPY

That part of "The H O Stone Northlake Addition", being a subdivision of that part of the Northeast Quarter of Section 6, Township 39 North, Range 12, East of the Third Principal Meridian, and recorded July 3, 1930 as Document No. 10697148 in Cook County, Illinois, described as follows

Beginning at the southeast corner of Lot 22 in Block 1 in said "The H O Stone Northlake Addition", Thence South 88 degrees 46 minutes 57 seconds West along the South line of said Lot 22, 38 02 feet, Thence North 00 degrees 49 minutes 17 seconds East, 31 99 feet, Thence North 88 degrees 46 minutes 57 seconds East, 38 02 feet to the East line of Lot 21 in said Block 1 and the West line of Wolf Road, Thence South 00 degrees 49 minutes 17 seconds West along said West line of Wolf Road, 31 99 feet to the point of beginning, and containing 1,216 square feet or 0 028 acres.

Parcel 8

That part of "The H O Stone Northlake Addition", being a subdivision of that part of the Northeast Quarter of Section 6, Township 39 North, Range 12, East of the Third Principal Meridian, and recorded July 3, 1930 as Document No. 10697148 in Cook County, Illinois, described as follows:

Commencing at the southeast corner of Lot 12 in Block 12 in said "The H O Stone Northlake Addition", Thence South 88 degrees 45 minutes 25 seconds West along the South line of said Lot 12 extended westerly, 132 95 feet to the centerline of a vacated alley and the point of beginning, Thence South 00 degrees 49 minutes 17 seconds West along the centerline of said alley, 342 90 feet to the northerly line of a public alley, Thence North 68 degrees 16 minutes 44 seconds West along said northerly line and the southerly line of Lot 35 in Block 12 in said subdivision extended northwesterly, 168 04 feet to an angle point, Thence North 64 degrees 32 minutes 08 seconds West along the southerly line of Lot 19 in Block 11 extended southeasterly and the northerly line of said alley, 192 30 feet to the centerline of a vacated alley per Document number 24140325, Thence North 00 degrees 49 minutes 59 seconds East along said centerline, 237 96 feet, Thence North 88 degrees 48 minutes 02 seconds East, 113 06 feet, Thence South 46 degrees 11 minutes 58 seconds East, 38 09 feet, Thence South 00 degrees 48 minutes 48 seconds West, 20 10 feet, Thence North 88 degrees 45 minutes 25 seconds East along the South line of Lot 44 in said Block 12 extended westerly, 190 99 feet to the point of beginning, and containing 95,844 square feet or 2 200 acres

UNOFFICIAL COPY

15-06-207-002, 15-06-207-046, 15-06-207-025, 15-06-207-024, 15-06-207-023,
 15-06-207-022, 15-06-207-020, 15-06-207-019, 15-06-207-018, 15-06-207-052,
 15-06-207-053, 15-06-207-012, 15-06-207-011, 15-06-207-035, 15-06-207-044,
 15-06-206-008, 15-06-206-009, 15-06-206-010, 15-06-206-041, 15-06-206-042,
 15-06-206-043, 15-06-206-031, 15-06-206-032, 15-06-206-034, 15-06-206-035,
 15-06-206-036, 15-06-206-037, 15-06-206-038, 15-06-206-039, 15-06-206-040,
 15-06-206-025, 15-06-206-024, 15-06-206-023, 15-06-206-021, 15-06-206-020,
 15-06-206-019, 15-06-206-018, 15-06-206-017, 15-06-206-016, 15-06-206-015,
 15-06-206-045, 15-06-206-044, 15-06-205-043, 15-06-205-044, 15-06-205-026,
 15-06-205-027, 15-06-205-028, 15-06-205-029, 15-06-205-030, 15-06-205-031,
 15-06-205-032, 15-06-205-033, 15-06-205-034, 15-06-205-037, 15-06-205-038,
 15-06-205-041, 15-06-205-023, 15-06-205-022, 15-06-205-021, 15-06-205-020,
 15-06-205-042, 15-06-205-045, 15-06-205-015, 15-06-205-014, 15-06-205-013,
 15-06-205-012, 15-06-205-011, 15-06-204-047, 15-06-204-048, 15-06-204-049,
 15-06-204-032, 15-06-204-033, 15-06-204-050, 15-06-204-036, 15-06-204-051,
 15-06-204-052, 15-06-210-027, 15-06-210-028, 15-06-210-029, 15-06-210-030,
 15-06-210-031, 15-06-210-032, 15-06-210-033, 15-06-210-034, 15-06-210-035,
 15-06-210-036, 15-06-210-037, 15-06-210-038, 15-06-210-040, 15-06-210-043,
 15-06-210-044, 15-06-210-045, 15-06-211-032, 15-06-211-033, 15-06-211-034,
 15-06-211-035, 15-06-211-036, 15-06-211-037, 15-06-211-039, 15-06-211-040,
 15-06-211-041, 15-06-211-042, 15-06-211-043, 15-06-211-012, 15-06-211-011,
 15-06-211-010, 15-06-211-009, 15-06-211-008, 15-06-211-007, 15-06-211-006,
 15-06-211-005, 15-06-211-004, 15-06-211-003, 15-06-211-002, 15-06-211-001,
 15-06-211-021, 15-06-211-020, 15-06-211-019, 15-06-211-018, 15-06-211-017,
 15-06-211-016, 15-06-211-015, 15-06-211-014, 15-06-211-013, 15-06-212-042,
 15-06-212-023, 15-06-212-024, 15-06-212-025, 15-06-212-026, 15-06-212-027,
 15-06-212-028, 15-06-212-029, 15-06-212-030, 15-06-212-041, 15-06-212-033,
 15-06-212-034, 15-06-212-014, 15-06-212-013, 15-06-212-012, 15-06-212-011,
 15-06-212-010, 15-06-212-009, 15-06-212-008, 15-06-212-007, 15-06-212-006,
 15-06-212-004, 15-06-212-003, 15-06-212-002, 15-06-212-001, 15-06-213-021,
 15-06-213-022, 15-06-213-023, 15-06-213-019, 15-06-213-026, 15-06-213-027,
 15-06-213-032, 15-06-213-033, 15-06-213-030, 15-06-213-010, 15-06-213-009,
 15-06-213-008, 15-06-213-007, 15-06-213-006, 15-06-213-005, 15-06-213-004,
 15-06-213-045.

Common Address: 37 West North Avenue, Northlake, Illinois

Tax numbers

15-06-207-054-0000
 15-06-217-001-0000
 15-06-217-002-0000
 15-06-217-003-0000
 15-06-217-004-0000
 15-06-217-005-0000
 15-06-217-006-0000
 15-06-217-007-0000

UNOFFICIAL COPY

EXHIBIT B - SITE PLAN

