

UNOFFICIAL COPY



14177128340

Doc#: 1417712034 Fee: \$46.00
RHSP Fee: \$9.00 RPRF Fee: \$1.00
Karen A. Yarbrough
Cook County Recorder of Deeds
Date: 06/26/2014 10:58 AM Pg: 1 of 5

PREPARED BY:

Howard Tennes, Esq.
350 W. Hubbard Street, Suite 300
Chicago, Illinois 606054

WHEN RECORDED

RETURN TO:

Boniface Allocco, Esq., Esq.
Allocco, Miller & Cahill, P.C.
3409 N. Pauline Street
Chicago, IL 60657

SPECIAL WARRANTY DEED

THE GRANTOR, GRANT PARK CHICAGO SYNDICATED HOLDINGS, LLC, a Delaware limited liability company, duly authorized to transact business in the State of Illinois, for and in consideration of TEN & 00/100 DOLLARS, and other good and valuable consideration in hand paid, CONVEYS and TRANSFERS to, Robert D. Luse and Leigh M. Luse, husband and wife, as tenants by the entirety, whose address is 223 W. St. Charles rd, Elmhurst, IL 60126 the following described Real Estate situated in the County of Cook in the State of Illinois, to wit

FOR LEGAL DESCRIPTION

SEE EXHIBIT "A" ATTACHED HERETO AND MADE A PART HEREOF

Property Address: 1201 S. Prairie Avenue, Dwelling Unit 3503 and Garage Unit GU-154,
Chicago, Illinois 60605

P.I.N. No.: 17-22-110-138-1187 & 17-22-110-138-1452
(Dwelling Unit) (Garage Unit)

Hereby releasing and waiving all rights under and by virtue of the Homestead Exemption Laws of the State of Illinois, but subject to: SEE EXHIBIT A. The Grantor will warrant and defend the Real Estate described above against all persons lawfully claiming by, through or under Grantor, subject however to the matters set forth on EXHIBIT A.

Dated: June 16, 2014

GRANT PARK CHICAGO SYNDICATED HOLDINGS, LLC

By:
Print Name: Nick Anderson
Its: Authorized Agent

Send Future Tax Bills To:
Robert D. Luse and Leigh M. Luse
1201 S. Prairie Avenue, Unit 3503
Chicago, Illinois 60605

S Y
P 5
S N
SC Y
INT 1

201334

ETZ


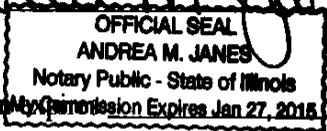
AC 1414686
E 10 F 2
ETZ



UNOFFICIAL COPY


STATE OF ILLINOIS)
) ss.
COUNTY OF COOK)

I, the undersigned, a Notary Public in and for said County and State aforesaid, DO HEREBY CERTIFY, that Nick Anderson, as authorized agent of Grant Park Chicago Holdings, LLC personally known to me to be the same person whose name is subscribed to the forgoing instrument, appeared before me this day in person and acknowledged that he signed and delivered the said instrument as his free and voluntary act, for the uses and purposes therein set forth, including the release and waiver of the right of homestead.

Given under my hand and official seal, this 16th day of June, 2014.


Notary Public 
My commission expires Jan 27, 2018

REAL ESTATE TRANSFER TAX 18-Jun-2014
 
COUNTY: 479.00
ILLINOIS: 958.00
TOTAL: 1,437.00
17-22-110-138-1187 | 20140501602302 | 0-695-303-936

REAL ESTATE TRANSFER TAX 18-Jun-2014

CHICAGO: 7,185.00
CTA: 2,874.00
TOTAL: 10,059.00
17-22-110-138-1187 | 20140501602302 | 0-688-578-304

Property of Cook County Clerk's Office

UNOFFICIAL COPY

EXHIBIT A TO SPECIAL WARRANTY DEED

Legal Description

PARCEL 1: UNITS 3503 AND GU-154 IN THE ONE MUSEUM PARK WEST CONDOMINIUMS, AS DELINEATED ON A SURVEY OF THE FOLLOWING DESCRIBED PROPERTY: PART OF BLOCK 2 SUBDIVISION, BEING A RESUBDIVISION OF LOT 2 IN KILEY'S SUBDIVISION OF PART OF FRACTIONAL SECTION 22, TOWNSHIP 39 NORTH, RANGE 14 EAST OF THE THIRD PRINCIPAL MERIDIAN, IN COOK COUNTY, ILLINOIS; ALSO, PART OF SOUTH INDIANA AVENUE PER DOCUMENT 93954909 RECORDED NOVEMBER 22, 1993, IN COOK COUNTY, ILLINOIS; WHICH SURVEY IS ATTACHED AS EXHIBIT "D" TO THE DECLARATION OF CONDOMINIUM RECORDED AS DOCUMENT 0933444028, AS AMENDED FROM TIME TO TIME, TOGETHER WITH ITS UNDIVIDED PERCENTAGE INTEREST IN THE COMMON ELEMENTS, IN COOK COUNTY ILLINOIS.

PARCEL 2: A NON-EXCLUSIVE PERPETUAL EASEMENT FOR THE BENEFIT OF PARCEL 1, AS CREATED BY THE GRANT OF EASEMENTS AND AGREEMENT FOR CONSTRUCTION, ENCROACHMENTS AND MAINTENANCE ("GRANT") DATED MARCH 15, 2006 AND RECORDED MAY 15, 2006 AS DOCUMENT 0613532035 MADE BY AND AMONG CENTRAL STATION, L.L.C., AN ILLINOIS LIMITED LIABILITY COMPANY, 1255 SOUTH PRAIRIE PRIVATE, L.L.C., AN ILLINOIS LIMITED LIABILITY COMPANY AND GP 1, LLC, AN ILLINOIS LIMITED LIABILITY COMPANY: (i) TO CONSTRUCT, LOCATE AND MAINTAIN PERMANENT ENCROACHMENTS OF PORTIONS OF THE FUTURE IMPROVEMENTS LOCATED ON PARCEL 1, INCLUDING WITHOUT LIMITATION ALL STRUCTURAL MEMBERS, FOOTING, CAISSON BELLS, FOUNDATIONS, DEMISING WALLS, COLUMNS, SHEETING AND GRADE BEAMS AND ANY OTHER SUPPORTING COMPONENTS WHICH PROVIDE SUPPORT AND/OR ENCLOSURE; AND, (ii) TO MAINTAIN ANY INCIDENTAL ENCROACHMENTS IN THE EVENT AND TO THE EXTENT THAT ANY PART OF THE FUTURE IMPROVEMENTS LOCATED ON PARCEL 1, ENCROACH UPON ANY PART OF THE DOMINANT PARCELS (AS DEFINED IN THE GRANT), IN COOK COUNTY, ILLINOIS.

PARCEL 3: A NON-EXCLUSIVE EASEMENT FOR THE BENEFIT OF PARCEL 1, AS CREATED BY THE GRANT OF EASEMENTS AND AGREEMENT FOR CONSTRUCTION, ENCROACHMENTS AND MAINTENANCE DATED MARCH 15, 2006 AND RECORDED MAY 15, 2006 AS DOCUMENT 0613532035 MADE BY AND AMONG CENTRAL STATION, L.L.C, AN ILLINOIS LIMITED LIABILITY COMPANY; 1255 SOUTH PRAIRIE PRIVATE, L.L.C., AN ILLINOIS LIMITED LIABILITY COMPANY AND GP 1, LLC, AN ILLINOIS LIMITED LIABILITY COMPANY FOR THE PURPOSE OF INGRESS AND EGRESS BY PERSONS, MATERIALS AND EQUIPMENT OVER, UPON, ACROSS, UNDER AND THROUGH THE SERVICENT PARCEL DESCRIBED THEREIN TO THE EXTENT REASONABLY NECESSARY TO PERMIT THE MAINTENANCE, REPAIR OR RECONSTRUCTION OF THE IMPROVEMENTS ON PARCEL 1, IN COOK COUNTY, ILLINOIS.

PARCEL 4: A NON-EXCLUSIVE EASEMENT FOR THE BENEFIT OF PARCEL 1, AS CREATED BY THE DECLARATION OF EASEMENTS AND MAINTENANCE AGREEMENT FOR MUSEUM PARK NORTH DATED APRIL 28, 2006 AND RECORDED MAY 15, 2006 AS DOCUMENT 0613532038 MADE BY AND AMONG 1255 SOUTH PRAIRIE PRIVATE, L.L.C.; GP 1, LLC AND CENTRAL STATION, L.L.C. FOR UTILITY PURPOSES, INCLUDING THE RIGHT TO INSTALL, LAY, MAINTAIN, REPAIR AND REPLACE WATER MAINS AND PIPES, SEWER LINES, GAS MAINS, TELEPHONE AND COMMUNICATIONS WIRES AND EQUIPMENT, AND ELECTRICAL CONDUITS, WIRES AND EQUIPMENT, IN COOK COUNTY, ILLINOIS.

PARCEL 5: A NON-EXCLUSIVE EASEMENT FOR THE BENEFIT OF PARCEL 1, AS CREATED BY THE DECLARATION OF EASEMENTS AND MAINTENANCE AGREEMENT FOR MUSEUM PARK NORTH DATED APRIL 28, 2006 AND RECORDED MAY 15, 2006 AS DOCUMENT 0613532038 MADE BY AND AMONG 1255 SOUTH PRAIRIE PRIVATE, L.L.C.; GP 1, LLC AND CENTRAL STATION, L.L.C. FOR INGRESS AND EGRESS OF VEHICLES AND PERSONS OVER, ON AND ACROSS STREET AREAS LOCATED UPON THE PRAIRIE AVENUE PRIVATE EASEMENT PARCEL DESCRIBED THEREIN, IN COOK COUNTY, ILLINOIS.

PARCEL 6: A NON-EXCLUSIVE EASEMENT FOR THE BENEFIT OF PARCEL 1, AS CREATED BY THE AMENDED AND RESTATED GRANT OF EASEMENTS: GRANT OF PUBLIC ACCESS EASEMENT AND

UNOFFICIAL COPY

AGREEMENT FOR USE AND MAINTENANCE OF EASEMENT PARCEL DATED APRIL 19, 2002 AND RECORDED APRIL 24, 2002 AS DOCUMENT 0020470285 MADE BY AND AMONG MUSEUM PARK EAST, L.L.C., AN ILLINOIS LIMITED LIABILITY COMPANY AND CHICAGO TITLE LAND TRUST COMPANY (FORMERLY KNOWN AS CHICAGO TITLE AND TRUST COMPANY), AS TRUSTEE UNDER TRUST AGREEMENT DATED MARCH 1, 1990 AND KNOWN AS TRUST NUMBER 1080000 FOR PEDESTRIAN AND VEHICULAR INGRESS AND EGRESS OVER, ACROSS AND UPON THE EASEMENT PARCEL DESCRIBED THEREIN, IN COOK COUNTY, ILLINOIS.

PARCEL 7: A NON-EXCLUSIVE EASEMENT FOR THE BENEFIT OF PARCEL 1, AS CREATED BY THE DECLARATION OF EASEMENTS FOR CONSTRUCTION, ENCROACHMENTS, ADJACENT IMPROVEMENTS, ACCESS AND MAINTENANCE; ACCESS RAMP EASEMENTS MADE BY AND BETWEEN GRANT PARK 2, LLC AND CENTRAL STATION, L.L.C. RECORDED NOVEMBER 30, 2009 AS DOCUMENT 0933444026 FOR THE FOLLOWING PURPOSES:

- A) LOCATE AND MAINTAIN PERMANENT ENCROACHMENTS OF ANY ONE MUSEUM PARK WEST IMPROVEMENTS AND/OR FACILITIES;
- B) MAINTAIN ANY INCIDENTAL ENCROACHMENTS IN THE EVENT AND TO THE EXTENT THAT ANY PART OF THE ONE MUSEUM PARK WEST IMPROVEMENTS SHALL ENCROACH OR SHALL HEREAFTER ENCROACH; AND,
- C) FOR INGRESS AND EGRESS TO THE EXTENT REASONABLY NECESSARY TO PERMIT THE MAINTENANCE, REPAIR, REPLACEMENT OR RECONSTRUCTION OF ANY PORTION OF THE ONE MUSEUM PARK WEST IMPROVEMENTS, IN, TO, UNDER, OVER, UPON, THROUGH AND ABOUT PORTIONS OF THE "T5 PROPERTY", AS DEFINED THEREIN, IN COOK COUNTY, ILLINOIS.

PARCEL 8: A NON-EXCLUSIVE EASEMENT FOR THE BENEFIT OF PARCEL 1, AS CREATED BY DECLARATION OF EASEMENTS FOR ENCROACHMENTS, ADJACENT IMPROVEMENTS, ACCESS AND MAINTENANCE, DATED APRIL 2, 2008 AND RECORDED APRIL 4, 2008 AS DOCUMENT 0809541096, BY AND AMONG, GP1, LLC, AN ILLINOIS LIMITED LIABILITY COMPANY, GRANT PARK 2, LLC, AN ILLINOIS LIMITED LIABILITY COMPANY, AND CENTRAL STATION, L.L.C., AN ILLINOIS LIMITED LIABILITY COMPANY, FOR EASEMENTS:

- (i) TO LOCATE AND MAINTAIN ENCROACHMENTS OF PORTIONS OF IMPROVEMENTS OVER ONE MUSEUM PARK EAST PROPERTY, AS DEFINED THEREIN;
- (ii) FOR REPAIR, REPLACEMENT AND RECONSTRUCTION OF ALL EXPANSION JOINT CONNECTIONS AS DESCRIBED THEREIN;
- (iii) FOR INGRESS AND EGRESS OVER ONE MUSEUM PARK EAST PROPERTY TO THE EXTENT REASONABLY NECESSARY TO PERMIT MAINTENANCE, REPAIR OR RECONSTRUCTION OF ANY PORTION OF THE ONE MUSEUM PARK WEST CONDOMINIUMS PROPERTY; AND
- (iv) FOR INGRESS AND EGRESS TO ANY DOG RUN AREA AND FOR ACCESS TO AND USE OF ANY DOG RUN AREA LOCATED ON THE ONE MUSEUM PARK EAST PROPERTY, IN COOK COUNTY, ILLINOIS.

PARCEL 9: A NON-EXCLUSIVE EASEMENT FOR THE BENEFIT OF PARCEL 1, AS CREATED BY DECLARATION OF EASEMENTS FOR ENCROACHMENTS, ADJACENT IMPROVEMENTS, ACCESS AND MAINTENANCE, DATED NOVEMBER 20, 2009 AND RECORDED NOVEMBER 30, 2009 AS DOCUMENT 0933444027 BY AND BETWEEN GRANT PARK 2, LLC, AN ILLINOIS LIMITED LIABILITY COMPANY AND CENTRAL STATION, L.L.C., AN ILLINOIS LIMITED LIABILITY COMPANY, FOR EASEMENTS:

- (a) TO LOCATE AND MAINTAIN ENCROACHMENTS OF PORTIONS OF IMPROVEMENTS OVER T5 PROPERTY, AS DEFINED THEREIN;
- (b) FOR REPAIR, REPLACEMENT AND RECONSTRUCTION OF ALL EXPANSION JOINT CONNECTIONS AS DESCRIBED THEREIN;

UNOFFICIAL COPY

(c) FOR INGRESS AND EGRESS OVER T5 PROPERTY TO THE EXTENT REASONABLY NECESSARY TO PERMIT MAINTENANCE, REPAIR OR RECONSTRUCTION OF ANY PORTION OF THE ONE MUSEUM PARK WEST CONDOMINIUMS PROPERTY, IN COOK COUNTY, ILLINOIS.

PARCEL 10: THE (EXCLUSIVE) RIGHT TO THE USE OF STORAGE SPACE(S) S-187 A LIMITED COMMON ELEMENT AS DELINEATED ON THE SURVEY ATTACHED TO THE DECLARATION AFORESAID RECORDED AS DOCUMENT NUMBER 0933444028.

SUBJECT TO:

(1) current, non-delinquent real estate taxes and real estate taxes for subsequent years; (2) special municipal taxes or assessments for improvements not yet completed and unconfirmed special municipal taxes or assessments; (3) the terms and provisions of the Declaration and any amendments thereto; (4) public, private and utility easements, including any easements established by, or implied from, the Declaration and any amendments thereto; (5) covenants, conditions and restrictions of record; (6) applicable zoning and building laws, ordinances and restrictions; (7) roads and highways, if any; (8) limitations and conditions imposed by the Act; (9) encroachments, if any, which do not materially, adversely impair the use and enjoyment of the Dwelling Unit as a residence or the Garage Unit(s), if any, for the parking of one passenger vehicle; (10) installments due after the date of the Closing for assessments established pursuant to the Declaration; (11) title exceptions pertaining to liens or encumbrances of a definite or ascertainable amount which may be removed by the payment of money at the time of the Closing and which Seller shall so remove at that time by using the funds to be paid upon delivery of the Deed; (12) matters over which the Title Company (as defined below) is willing to insure; (13) acts done or suffered by Purchaser or anyone claiming by, through or under Purchaser; (14) Purchaser's mortgage, if any; and (15) leases, licenses and management agreements affecting the Garage Unit(s), if any, and/or the Common Elements

Property of Cook County Clerk's Office