

PREPARED BY:
Sidley Austin LLP
555 West 5th Street, Suite 4000
Los Angeles, California 90013
Attn: Courtney Ranger, Esq.

AFTER RECORDING RETURN TO:
OS National, LLC
2170 Satellite Blvd., Ste. 450
Duluth, GA 30097
Attn: Charles Chacko

ASSIGNMENT OF MORTGAGE

by

GERMAN AMERICAN CAPITAL CORPORATION,
as Assignor,

to

CHRISTIANA TRUST, A DIVISION OF WILMINGTON SAVINGS FUND SOCIETY, FSB,
as Trustee, in trust for the registered holders of Invitation Homes 2014-SFR, Single-Family
Rental Pass-Through Certificates,
as Assignee

Cook, Illinois

UNOFFICIAL COPY

ASSIGNMENT OF MORTGAGE

THIS ASSIGNMENT OF MORTGAGE, ASSIGNMENT OF LEASES AND RENTS, SECURITY AGREEMENT AND FIXTURE FILING, dated as of May 30, 2014, is made by **GERMAN AMERICAN CAPITAL CORPORATION**, a Maryland corporation, having an address at 60 Wall Street, 10th Floor, New York, New York 10005 ("Assignor") to **CHRISTIANA TRUST, A DIVISION OF WILMINGTON SAVINGS FUND SOCIETY, FSB**, as Trustee, in trust for the registered holders of Invitation Homes 2014-SFR1 Single-Family Rental Pass-Through Certificates, having its principal corporate trust offices at 500 Delaware Avenue, 11th Floor, Wilmington, Delaware 19801, Attention: Invitation Homes 2014-SFR1 ("Assignee").

KNOW THAT Assignor, for good and valuable consideration, the receipt and sufficiency of which are hereby acknowledged, hereby assigns unto Assignee, without recourse or warranty, express or implied, all of Assignor's right, title and interest in, to, and under that certain Mortgage, Assignment of Leases and Rents, Security Agreement and Fixture Filing, of even date herewith and recorded immediately prior hereto as Instrument Number 1416229017 (the "Security Instrument"), affecting the real property identified on Schedule 1 attached hereto and more particularly described in the Security Instrument.

TO HAVE AND TO HOLD the same unto Assignee and Assignee's successors, legal representatives, and assigns, forever.


[REMAINDER OF PAGE LEFT INTENTIONALLY BLANK]


UNOFFICIAL COPY

IN WITNESS WHEREOF, the undersigned, by its officer or other authorized signatory duly elected or appointed, and pursuant to proper authority, has duly executed, acknowledged and delivered this instrument as of the day and year first above written.

ASSIGNOR:

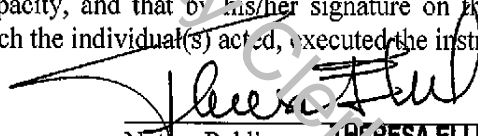
GERMAN AMERICAN CAPITAL CORPORATION, a Maryland corporation

By: 
Name: Menahem Namer
Title: Vice President

By: 
Name: R. Christopher Jones
Title: Director

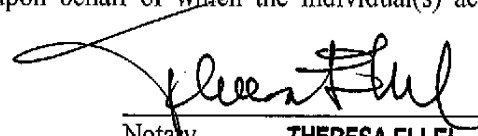
STATE OF NEW YORK)
COUNTY OF NEW YORK) ss:

On the 27 day of May, in the year 2014, before me, the undersigned, personally appeared Menahem Namer, personally known to me or proved to me on the basis of satisfactory evidence to be the individual(s) whose name(s) is/are subscribed to the within instrument and acknowledged to me that he/she executed the same in his/her capacity, and that by his/her signature on the instrument, the individual(s), or the entity upon behalf of which the individual(s) acted, executed the instrument.


Notary Public **THERESA ELLEL**
Notary Public, State of New York
No. 01EL6276003
Qualified in Queens County
Commission Expires February 4, 2017

STATE OF NEW YORK)
COUNTY OF NEW YORK) ss:

On the 27 day of May, in the year 2014, before me, the undersigned, personally appeared R. Christopher Jones, personally known to me or proved to me on the basis of satisfactory evidence to be the individual(s) whose name(s) is/are subscribed to the within instrument and acknowledged to me that he/she executed the same in his/her capacity, and that by his/her signature on the instrument, the individual(s), or the entity upon behalf of which the individual(s) acted, executed the instrument.


Notary **THERESA ELLEL** Public
Notary Public, State of New York
No. 01EL6276003
Qualified in Queens County
Commission Expires February 4, 2017

UNOFFICIAL COPY**SCHEDULE 1**

Property List

Count	ClientCode	Address	City	State	County	Zip
1	ILCH0133	15042 Jones Ct	Oak Forest	IL	Cook	60452
2	ILCH0209	16104 Oak	Oak Forest	IL	Cook	60452
3	ILCH0251	16101 Debra Dr	Oak Forest	IL	Cook	60452
4	ILCH0266	16428 Roy St.	Oak Forest	IL	Cook	60452
5	ILCH0351	4930 158th St	Oak Forest	IL	Cook	60452
6	ILCH0362	16142 Grove Ave	Oak Forest	IL	Cook	60452
7	ILCH0478	15317 KENTON AVE	Oak Forest	IL	Cook	60452
8	ILCH0483	5731 Lancaster Dr	Oak Forest	IL	Cook	60452
9	ILCH0509	16940 S Laramie	Oak Forest	IL	Cook	60452

Schedule 1

Assignment of Mortgage (Cook 5, IL)

UNOFFICIAL COPY

Exhibit A-1

STREET ADDRESS: 15042 JONES CT, OAK FOREST, IL 60452
COUNTY: COOK
CLIENT CODE: ILCH0133
TAX PARCEL ID/APN: 28-09-404-067-0000

LOT 3 IN JILL JONES RESUBDIVISION THE SOUTH 382 FEET OF LOT 38 IN MCINTOSH'S ADDITION TO MIDLOTHIAN FARMS, BEING A SUBDIVISION OF THE SOUTHWEST 1/4 OF THE SOUTHEAST 1/4 AND THE EAST 1/2 OF THE SOUTHEAST 1/4 OF SECTION 9 THE WEST 1/2 OF THE SOUTHWEST 1/4 AND THE WEST 33/80TH OF THE EAST 1/2 OF THE SOUTHWEST 1/4 OF SECTION 10, TOWNSHIP 36 NORTH, RANGE 13, EAST OF THE THIRD PRINCIPAL MERIDIAN, IN COOK COUNTY, ILLINOIS.

Exhibit A-2

STREET ADDRESS: 16104 OAK, OAK FOREST, IL 60452
COUNTY: COOK
CLIENT CODE: ILCH0209
TAX PARCEL ID/APN: 28-21-214-015

LOT 3 IN BLOCK 10 IN W.F. KAISER AND COMPANY'S ARBOR PARK ADDITION, BEING A SUBDIVISION OF THE EAST 1/2 OF THE NORTH EAST 1/4 OF SECTION 21, TOWNSHIP 36 NORTH, RANGE 13 EAST OF THE THIRD PRINCIPAL MERIDIAN, IN COOK COUNTY, ILLINOIS.

Exhibit A-3

STREET ADDRESS: 16101 DEBRA DR, OAK FOREST, IL 60452
COUNTY: COOK
CLIENT CODE: ILCH0251
TAX PARCEL ID/APN: 28-21-121-022-0000

LOT 48 IN WARREN J. PETERS' FRIENDLY OAKS SUBDIVISION, BEING A SUBDIVISION OF THE WEST 1/2 OF THE NORTHWEST 1/4 OF SECTION 21, TOWNSHIP 36 NORTH, RANGE 13, EAST OF THE THIRD PRINCIPAL MERIDIAN, IN COOK COUNTY, ILLINOIS, EXCEPTING THEREFROM THAT PART HERETOFORE DEDICATED FOR PUBLIC HIGHWAY BY DOCUMENT 11113019, ACCORDING TO THE PLAT OF SAID SUBDIVISION REGISTERED IN THE OFFICE OF THE REGISTRAR OF TITLES OF COOK COUNTY, ILLINOIS ON APRIL 12, 1957 AS DOCUMENT 1732808, IN COOK COUNTY, ILLINOIS.

UNOFFICIAL COPY

Exhibit A-4

STREET ADDRESS: 16428 ROY ST., OAK FOREST, IL 60452

COUNTY: COOK

CLIENT CODE: ILCH0266

TAX PARCEL ID/APN: 28-22-306-057-0000

LOT 139 IN FIELDCREST THIRD ADDITION, A RESUBDIVISION OF LOTS 1 TO 42 INCLUSIVE IN BLOCK 8 AND LOTS 1 TO 43 IN BLOCK 9 IN WILLOWICK ESTATES, BEING A SUBDIVISION OF PART OF THE SOUTHWEST 1/4 AND PART OF SOUTHEAST 1/4, NORTH OF THE INDIAN BOUNDARY LINE, OF SECTION 22, TOWNSHIP 36 NORTH, RANGE 13, EAST OF THE THIRD PRINCIPAL MERIDIAN, ACCORDING TO PLAT OF SAID FIELDCREST THIRD ADDITION REGISTERED IN THE OFFICE OF THE REGISTRAR OF TITLES OF COOK COUNTY, ILLINOIS, OF APRIL 27, 1982, AS DOCUMENT NUMBER 2030584, IN COOK COUNTY, ILLINOIS.

Exhibit A-5

STREET ADDRESS: 4930 158TH ST, OAK FOREST, IL 60452

COUNTY: COOK

CLIENT CODE: ILCH0351

TAX PARCEL ID/APN: 28-16-410-033-0000 AND 28-16-410-039-0000

THE WEST 50 FEET OF THE EAST 100 FEET OF LOT 26 AND THE WEST 50 FEET OF THE EAST 100 FEET OF THE SOUTH 1/2 OF LOT 27 IN ARTHUR T. MCINTOSH AND COMPANY'S FOREST RIDGE FARMS, BEING A SUBDIVISION OF THE WEST 1/2 OF THE SOUTHEAST 1/4, ALSO OF THAT PART OF THE SOUTHEAST 1/4 OF THE SOUTHEAST 1/4 LYING NORTHERLY OF THE NORTHWESTERLY LINE OF THE RIGHT OF WAY OF THE CHICAGO ROCK ISLAND AND PACIFIC RAILROAD COMPANY, ALL IN SECTION 16, TOWNSHIP 36 NORTH, RANGE 13 EAST OF THE THIRD PRINCIPAL MERIDIAN, IN COOK COUNTY, ILLINOIS.

UNOFFICIAL COPY

Exhibit A-6

STREET ADDRESS: 16142 GROVE AVE, OAK FOREST, IL 60452

COUNTY: COOK

CLIENT CODE: ILCH0362

TAX PARCEL ID/APN: 28-21-212-023-0000

LOT 11 IN BLOCK 12 IN W. F. KAISER AND COMPANY'S ARBOR PARK, BEING A SUBDIVISION OF THE EAST 1/2 OF THE NORTHEAST 1/4 OF SECTION 21, TOWNSHIP 36 NORTH, RANGE 13, EAST OF THE THIRD PRINCIPAL MERIDIAN (EXCEPT RAILROAD AND EXCEPT THAT PART LYING NORTHWEST OF RAILROAD AND ALL IMPROVEMENTS THEREUNDER) IN COOK COUNTY, ILLINOIS.

Exhibit A-7

STREET ADDRESS: 15117 KENTON AVE, OAK FOREST, IL 60452

COUNTY: COOK

CLIENT CODE: ILCH0478

TAX PARCEL ID/APN: 28-15-113-027-0000

LOT 5 IN BLOCK 4 IN WARNEKE'S ADDITION TO OAK FOREST, A RESUBDIVISION OF BLOCKS 4, 5, AND 6 IN LESSEY AND BUROFF'S SUBDIVISION IN THE EAST 1/2 OF THE NORTHWEST 1/4 OF SECTION 15, TOWNSHIP 36 NORTH, RANGE 13 EAST OF THE THIRD PRINCIPAL MERIDIAN, IN COOK COUNTY, ILLINOIS.

Exhibit A-8

STREET ADDRESS: 5731 LANCASTER DR, OAK FOREST, IL 60452

COUNTY: COOK

CLIENT CODE: ILCH0483

TAX PARCEL ID/APN: 28-17-213-014-0000

LOT 242 IN WARREN J. PETERS SIXTH ADDITION TO EL MORRO SUBDIVISION, BEING A SUBDIVISION OF PART OF THE NORTH EAST 1/4 OF SECTION 17, TOWNSHIP 36 NORTH, RANGE 13 EAST OF THE THIRD PRINCIPAL MERIDIAN, ACCORDING TO THE PLAT THEREOF REGISTERED IN THE OFFICE OF THE REGISTRAR OF TITLES OF COOK COUNTY, ILLINOIS ON JANUARY 15, 1968 AS DOCUMENT NUMBER 2368860, IN COOK COUNTY, ILLINOIS.

UNOFFICIAL COPY

EXHIBIT A-9

STREET ADDRESS: 16940 S LARAMIE, OAK FOREST, IL 60452

COUNTY: COOK

CLIENT CODE: ILCH0509

TAX PARCEL ID/APN: 28-28-207-006-0000

LOT 6 IN BLOCK 10 IN FOREST DALE SUBDIVISION UNIT TWO BEING A SUBDIVISION IN SECTION 28, TOWNSHIP 36 NORTH, RANGE 13, EAST OF THE THIRD PRINCIPAL MERIDIAN, NORTH OF THE INDIAN BOUNDARY LINE, ACCORDING TO PLAT THEREOF REGISTERED IN THE OFFICE OF THE REGISTRAR OF TITLE OF COOK COUNTY ON SEPTEMBER 22, 1964 AS DOCUMENT NO. 2172867, IN COOK COUNTY, ILLINOIS.

Property of Cook County Clerk's Office