

UNOFFICIAL COPY



**FULL AND FINAL
SATISFACTION
OR RELEASE OF
MECHANICS LIEN**

Doc#: 1421122140 **Fee:** \$91.00
RHSP Fee: \$9.00 RPRF Fee: \$1.00
Karen A. Yarbrough
Cook County Recorder of Deeds
Date: 07/30/2014 02:54 PM Pg: 1 of 63

STATE OF ILLINOIS)
) SS
COUNTY OF DUPAGE)

Pursuant to and in compliance with the Illinois statute relating to mechanics liens, and for valuable consideration, the receipt and sufficiency of which are hereby acknowledged, the undersigned, R. G. Construction Services, Inc., does hereby acknowledge this FULL AND FINAL satisfaction and release of the Claim for Lien against Bulley & Andrews, L.L.C. ("Bulley") with offices at 1755 West Armitage Ave., Chicago, IL 60622 as general contractor and against Eatly Chicago, LLC, Eatly USA, LLC, Eatly NY LLC, RN 120 Company, L.L.C., North Bridge Chicago LLC, Northbridge Retail Company, LLC, WEA North Bridge LLC, Westfield North Bridge Inc., Macerich North Bridge LLC, The Macerich Partnership, L.P. and The Macerich Company (collectively "Owners"), The Northwestern Mutual Life Ins. Co., Mortgage Electronic Registration Systems, Inc., General Electric Capital Corporation, UBS Real Estate Investments Inc., Lehman Brothers Bank FSB and Morgan Stanley Mortgage Capital Inc. (collectively "Lenders") on the following described property, to-wit:

See attached Legal Description.

Common Address of the Property: 43 East Ohio Street, Chicago, IL 60611


Which claim for lien was filed in the Office of the Recorder of Deeds of Cook County, Illinois, as: Mechanics' Lien Document No. 1415634043, recorded on June 5, 2014.

IN WITNESS WHEREOF, the undersigned has signed this instrument this 9TH day of July, 2014.

UNOFFICIAL COPY


R. G. CONSTRUCTION SERVICES, INC.

By:




Brian Garcea, Chief Financial Officer

SUBSCRIBED AND SWORN to
Before me this 9th day of July, 2014.



Notary Public



After recording, this instrument is to be returned to :

Eric L. Singer, Esq.,
Ice Miller, LLP
2300 Cabot Drive, Suite 455,
Lisle, IL 60532
1/3693864.1

UNOFFICIAL COPY

Common Address: 43 East Ohio Street
Chicago, IL 60611

PINa:	17-10-120-021-0000	17-10-120-022-0000	17-10-120-023-0000
	17-10-120-024-0000	17-10-120-025-0000	17-10-120-026-0000
	17-10-120-027-0000	17-10-120-028-0000	17-10-120-029-0000
	17-10-120-030-0000	17-10-120-031-0000	17-10-120-032-0000
	17-10-120-033-0000	17-10-120-034-0000	17-10-120-035-0000
	17-10-120-036-0000	17-10-120-050-0000	17-10-120-051-0000
C/214829.1	17-10-120-052-0000	17-10-120-053-0000	

Legal Description

Tax Identification Nos.

Property

- Tax No.: 17-10-120-021 Vol. 501 (Affects a portion of Tract 3 - Block 120)
- Tax No.: 17-10-120-022 Vol. 501 (Affects a portion of Tract 3 - Block 120)
- Tax No.: 17-10-120-023 Vol. 501 (Affects a portion of Tract 3 - Block 120)
- Tax No.: 17-10-120-024 Vol. 501 (Affects a portion of Tract 3 - Block 120)
- Tax No.: 17-10-120-025 Vol. 501 (Affects a portion of Tract 3 - Block 120)
- Tax No.: 17-10-120-026 Vol. 501 (Affects a portion of Tract 3 - Block 120)
- Tax No.: 17-10-120-027 Vol. 501 (Affects a portion of Tract 3 - Block 120)
- Tax No.: 17-10-120-028 Vol. 501 (Affects a portion of Tract 3 - Block 120)
- Tax No.: 17-10-120-029 Vol. 501 (Affects a portion of Tract 3 - Block 120)
- Tax No.: 17-10-120-030 Vol. 501 (Affects a portion of Tract 3 - Block 120)
- Tax No.: 17-10-120-031 Vol. 501 (Affects a portion of Tract 3 - Block 120)
- Tax No.: 17-10-120-032 Vol. 501 (Affects a portion of Tract 3 - Block 120)
- Tax No.: 17-10-120-033 Vol. 501 (Affects a portion of Tract 3 - Block 120)
- Tax No.: 17-10-120-034 Vol. 501 (Affects a portion of Tract 3 - Block 120)
- Tax No.: 17-10-120-035 Vol. 501 (Affects a portion of Tract 3 - Block 120)
- Tax No.: 17-10-120-036 Vol. 501 (Affects a portion of Tract 3 - Block 120)
- Tax No.: 17-10-120-050 Vol. 501 (Affects a portion of Tract 3 - Block 120)
- Tax No.: 17-10-120-051 Vol. 501 (Affects a portion of Tract 3 - Block 120)
- Tax No.: 17-10-120-052 Vol. 501 (Affects a portion of Tract 3 - Block 120)
- Tax No.: 17-10-120-053 Vol. 501 (Affects a portion of Tract 3 - Block 120)

Clerk's Office

NML

UNOFFICIAL COPY

1409216065 Page: 6 of 65

1401704043 Page: 75 of 156

TRACT 3: (BLOCK 120)

Fee Simple as to Tract 3 Parcel "A"; easement as to Tract 3 Parcels "B", "C", "D", "E", and "F", title to the estate or interest in said land is at the effective date hereof vested in:

RN 120 COMPANY, L.L.C., a Delaware limited liability company

TRACT 3: (BLOCK 120)**TRACT 3, PARCEL A:****PARCEL 5-R1*-001:**

THAT PART OF LOTS 5 AND 6 IN SUBDIVISION OF BLOCK 23 IN KINZIE'S ADDITION TO CHICAGO, A SUBDIVISION OF THE NORTH FRACTION OF SECTION 10, TOWNSHIP 39 NORTH, RANGE 14 EAST OF THE THIRD PRINCIPAL MERIDIAN, TOGETHER WITH THAT PART OF THE NORTH ½ OF THE EAST-WEST 18 FOOT VACATED ALLEY WITHIN BLOCK 23 AFORESAID, LYING SOUTH OF THE SOUTH LINE OF LOTS 5 AND 6 IN BLOCK 23 IN KINZIE'S ADDITION TO CHICAGO AFORESAID, BOUNDED AND DESCRIBED AS FOLLOWS:

BEGINNING AT THE NORTHWEST CORNER OF SAID LOT 6; THENCE SOUTH 89 DEGREES 42 MINUTES 40 SECONDS EAST, ALONG THE NORTH LINE OF LOTS 5 AND 6 AFORESAID (BEING ALSO THE NORTH LINE OF BLOCK 23 AFORESAID), 99.81 FEET TO A POINT ON THE NORTH LINE OF SAID LOT 5, SAID POINT BEING 0.51 FEET (AS MEASURED ALONG SAID NORTH LINE) WEST OF THE NORTHEAST CORNER OF LOT 5 AFORESAID; THENCE SOUTH 0 DEGREES 17 MINUTES 20 SECONDS WEST, PERPENDICULAR TO THE LAST DESCRIBED LINE, 25.61 FEET; THENCE NORTH 89 DEGREES 42 MINUTES 40 SECONDS WEST, PARALLEL WITH THE NORTH LINE OF BLOCK 23 AFORESAID, 23.33 FEET; THENCE SOUTH 0 DEGREES 17 MINUTES 20 SECONDS WEST, PERPENDICULAR TO THE LAST DESCRIBED LINE, 12.01 FEET; THENCE NORTH 89 DEGREES 42 MINUTES 40 SECONDS WEST, PARALLEL WITH THE NORTH LINE OF BLOCK 23 AFORESAID, 7.40 FEET; THENCE SOUTH 0 DEGREES 17 MINUTES 20 SECONDS WEST, PERPENDICULAR TO THE LAST DESCRIBED LINE, 21.10 FEET; THENCE SOUTH 89 DEGREES 42 MINUTES 40 SECONDS EAST, PARALLEL WITH THE NORTH LINE OF BLOCK 23 AFORESAID, 7.33 FEET; THENCE SOUTH 0 DEGREES 17 MINUTES 20 SECONDS WEST, PERPENDICULAR TO THE LAST DESCRIBED LINE, 40.71 FEET; THENCE NORTH 89 DEGREES 42 MINUTES 40 SECONDS WEST, PARALLEL WITH THE NORTH LINE OF BLOCK 23 AFORESAID, 76.22 FEET TO THE POINT OF INTERSECTION WITH THE WEST LINE OF LOT 6 AFORESAID; THENCE NORTH 0 DEGREES 11 MINUTES 02 SECONDS EAST, ALONG SAID WEST LINE, 99.43 FEET TO THE HEREINAFORE DESIGNATED POINT OF BEGINNING;

SAID PARCEL HAVING NO LOWER LIMIT AND HAVING AS AN UPPER LIMIT A HORIZONTAL PLANE OF ELEVATION + 0.92 FEET, CHICAGO CITY DATUM, IN COOK COUNTY, ILLINOIS.

PARCEL 5-R2*-001:

THAT PART OF LOTS 5 AND 6 IN SUBDIVISION OF BLOCK 23 IN KINZIE'S ADDITION TO CHICAGO, A SUBDIVISION OF THE NORTH FRACTION OF SECTION 10, TOWNSHIP 39 NORTH, RANGE 14 EAST OF THE THIRD PRINCIPAL MERIDIAN, TOGETHER WITH THAT PART OF THE NORTH ½ OF THE EAST-WEST 18 FOOT VACATED ALLEY WITHIN BLOCK 23 AFORESAID, LYING SOUTH OF THE SOUTH LINE OF LOTS 5 AND 6 IN BLOCK 23 IN KINZIE'S ADDITION TO CHICAGO AFORESAID, BOUNDED AND DESCRIBED AS FOLLOWS:

UNOFFICIAL COPY

1409216065 Page: 7 of 65

1401704043 Page: 76 of 156

COMMENCING AT THE NORTHWEST CORNER OF SAID LOT 6; THENCE SOUTH 89 DEGREES 42 MINUTES 40 SECONDS EAST, ALONG THE NORTH LINE OF LOTS 5 AND 6 AFORESAID (BEING ALSO THE NORTH LINE OF BLOCK 23 AFORESAID), 99.81 FEET TO A POINT ON THE NORTH LINE OF SAID LOT 5, SAID POINT BEING 0.51 FEET (AS MEASURED ALONG SAID NORTH LINE) WEST OF THE NORTHEAST CORNER OF LOT 5 AFORESAID, SAID POINT BEING THE POINT OF BEGINNING OF THE FOLLOWING DESCRIBED PARCEL;

THENCE SOUTH 0 DEGREES 17 MINUTES 20 SECONDS WEST, PERPENDICULAR TO THE LAST DESCRIBED LINE, 25.61 FEET; THENCE NORTH 89 DEGREES 42 MINUTES 40 SECONDS WEST, PARALLEL WITH THE NORTH LINE OF BLOCK 23 AFORESAID, 23.33 FEET; THENCE SOUTH 0 DEGREES 17 MINUTES 20 SECONDS WEST, PERPENDICULAR TO THE LAST DESCRIBED LINE, 12.01 FEET; THENCE NORTH 89 DEGREES 42 MINUTES 40 SECONDS WEST, PARALLEL WITH THE NORTH LINE OF BLOCK 23 AFORESAID, 7.40 FEET; THENCE SOUTH 0 DEGREES 17 MINUTES 20 SECONDS WEST, PERPENDICULAR TO THE LAST DESCRIBED LINE, 21.10 FEET; THENCE SOUTH 89 DEGREES 42 MINUTES 40 SECONDS EAST, PARALLEL WITH THE NORTH LINE OF BLOCK 23 AFORESAID, 7.33 FEET; THENCE SOUTH 0 DEGREES 17 MINUTES 20 SECONDS WEST, PERPENDICULAR TO THE LAST DESCRIBED LINE, 40.71 FEET; THENCE NORTH 89 DEGREES 42 MINUTES 40 SECONDS WEST, PARALLEL WITH THE NORTH LINE OF BLOCK 23 AFORESAID, 76.21 FEET TO THE POINT OF INTERSECTION WITH THE WEST LINE OF LOT 6 AFORESAID; THENCE SOUTH 0 DEGREES 11 MINUTES 02 SECONDS WEST, ALONG SAID WEST LINE, AND ALONG ITS SOUTHERLY EXTENSION, 9.59 FEET TO THE POINT OF INTERSECTION WITH THE SOUTH LINE OF THE NORTH 1/2 OF THE EAST-WEST 18 FOOT VACATED ALLEY AFORESAID; THENCE SOUTH 89 DEGREES 41 MINUTES 14 SECONDS EAST, ALONG SAID SOUTH LINE, 100.17 FEET TO THE POINT OF INTERSECTION WITH THE SOUTHERLY EXTENSION OF THE EAST LINE OF LOT 5 AFORESAID; THENCE NORTH 0 DEGREES 15 MINUTES 31 SECONDS EAST, ALONG SAID SOUTHERLY EXTENSION AND ALONG THE EAST LINE OF LOT 4 AFORESAID, 109.07 FEET TO THE HEREINABOVE DESIGNATED POINT OF BEGINNING;

SAID PARCEL HAVING NO LOWER LIMIT AND HAVING AS AN UPPER LIMIT A HORIZONTAL PLANE OF ELEVATION (-) 4.59 FEET, CHICAGO CITY DATUM, IN COOK COUNTY, ILLINOIS.

PARCEL S-R2*-002:

THAT PART OF THE WEST 1/2 OF LOT 3 AND ALL OF LOT 4 IN SUBDIVISION OF BLOCK 23 IN KINZIE'S ADDITION TO CHICAGO, BEING A SUBDIVISION IN THE NORTH FRACTION OF SECTION 10, TOWNSHIP 39 NORTH, RANGE 14 EAST OF THE THIRD PRINCIPAL MERIDIAN, TOGETHER WITH THAT PART OF THE NORTH 1/2 OF THE EAST-WEST 18 FOOT VACATED ALLEY WITHIN BLOCK 23 AFORESAID, LYING SOUTH OF THE SOUTH LINE OF THE WEST 1/2 OF LOT 3 AND LOT 4 IN BLOCK 23 IN KINZIE'S ADDITION TO CHICAGO AFORESAID, BOUNDARY AND DESCRIBED AS FOLLOWS:

BEGINNING AT THE NORTHWEST CORNER OF SAID LOT 4; THENCE SOUTH 89 DEGREES 42 MINUTES 40 SECONDS EAST, ALONG THE NORTH LINE OF LOT 4 AND ALONG THE NORTH LINE OF THE WEST 1/2 OF LOT 3 AFORESAID (BEING ALSO THE NORTH LINE OF BLOCK 23 AFORESAID), 75.33 FEET; THENCE SOUTH 0 DEGREES 11 MINUTES 02 SECONDS WEST, ALONG THE WEST LINE OF THE EAST 1/2 OF LOT 3 AFORESAID AND ITS SOUTHERLY EXTENSION, 109.10 FEET TO THE POINT OF INTERSECTION WITH THE SOUTH LINE OF THE NORTH 1/2 OF THE EAST-WEST 18 FOOT VACATED ALLEY AFORESAID; THENCE NORTH 89 DEGREES 41 MINUTES 14 SECONDS WEST, 75.47 FEET TO THE POINT OF INTERSECTION WITH THE SOUTHERLY EXTENSION OF THE WEST LINE OF LOT 4 AFORESAID; THENCE NORTH 0 DEGREES 15 MINUTES 31 SECONDS EAST, ALONG SAID SOUTHERLY EXTENSION AND ALONG THE WEST LINE OF LOT 4 AFORESAID, 109.07 FEET TO THE HEREINABOVE DESIGNATED POINT OF BEGINNING;

SAID PARCEL HAVING NO LOWER LIMIT AND HAVING AS AN UPPER LIMIT A HORIZONTAL PLANE OF ELEVATION (-) 4.59 FEET, CHICAGO CITY DATUM, IN COOK COUNTY, ILLINOIS.

UNOFFICIAL COPY

1409216065 Page: 8 of 65

1401704043 Page: 77 of 156

PARCEL 5-R2*-003:

THAT PART OF SUB-LOTS 1 TO 4, BOTH INCLUSIVE, AND A TRACT OF LAND MARKED PRIVATE ALLEY WEST OF AND ADJOINING SAID SUB-LOTS 3 AND 4, ALL IN E.C. LARNED'S SUBDIVISION OF LOTS 1 AND 2 AND THE EAST 1/2 OF LOT 3 IN BLOCK 23 IN KINZIE'S ADDITION TO CHICAGO, BEING A SUBDIVISION IN THE NORTH FRACTION OF SECTION 10, TOWNSHIP 39 NORTH, RANGE 14 EAST OF THE THIRD PRINCIPAL MERIDIAN, TOGETHER WITH THAT PART OF THE NORTH 1/2 OF THE EAST-WEST 18 FOOT VACATED ALLEY WITHIN BLOCK 23 AFORESAID, LYING SOUTH OF THE SOUTH LINE OF LOT 4 IN E. C. LARNED'S SUBDIVISION OF LOTS 1 AND 2 AND THE EAST 1/2 OF LOT 3 IN BLOCK 23 IN KINZIE'S ADDITION TO CHICAGO AFORESAID, LYING SOUTH OF THE SOUTH LINE OF A TRACT OF LAND MARKED PRIVATE ALLEY WEST OF AND ADJOINING LOT 4 IN E. C. LARNED'S SUBDIVISION AFORESAID, IN THE NORTH FRACTION OF SECTION 10, TOWNSHIP 39 NORTH, RANGE 14 EAST OF THE THIRD PRINCIPAL MERIDIAN, BOUNDED AND DESCRIBED AS FOLLOWS:

BEGINNING AT THE NORTHWEST CORNER OF LOT 1 AFORESAID; THENCE SOUTH 89 DEGREES 42 MINUTES 40 SECONDS EAST, ALONG THE NORTH LINE OF SAID LOT 1 (BEING ALSO THE NORTH LINE OF BLOCK 23 AFORESAID), 24.38 FEET TO A POINT ON SAID NORTH LINE, SAID POINT BEING 107.91 FEET (AS MEASURED ALONG SAID NORTH LINE), WEST OF THE NORTHEAST CORNER OF LOT 1 AFORESAID; THENCE SOUTH 0 DEGREES 17 MINUTES 20 SECONDS WEST, PERPENDICULAR TO THE LAST DESCRIBED LINE, 11.42 FEET; THENCE SOUTH 89 DEGREES 42 MINUTES 40 SECONDS EAST, PARALLEL WITH THE NORTH LINE OF BLOCK 23 AFORESAID, 5.54 FEET; THENCE SOUTH 0 DEGREES 17 MINUTES 20 SECONDS WEST, PERPENDICULAR TO THE LAST DESCRIBED LINE, 31.32 FEET; THENCE NORTH 89 DEGREES 42 MINUTES 40 SECONDS WEST, PARALLEL WITH THE NORTH LINE OF BLOCK 23 AFORESAID, 5.64 FEET; THENCE SOUTH 0 DEGREES 17 MINUTES 20 SECONDS WEST, PERPENDICULAR TO THE LAST DESCRIBED LINE, 66.36 FEET TO THE POINT OF INTERSECTION WITH THE SOUTH LINE OF THE NORTH 1/2 OF THE EAST-WEST 18 FOOT VACATED ALLEY AFORESAID; THENCE NORTH 89 DEGREES 41 MINUTES 14 SECONDS WEST, ALONG SAID SOUTH LINE, 24.08 FEET TO THE POINT OF INTERSECTION WITH THE SOUTHERLY EXTENSION OF THE WEST LINE OF A TRACT OF LAND MARKED PRIVATE ALLEY WEST OF AND ADJOINING SAID SUB-LOTS 3 AND 4 AFORESAID; THENCE NORTH 0 DEGREES 11 MINUTES 02 SECONDS EAST, ALONG SAID SOUTHERLY EXTENSION AND ALONG THE WEST LINE OF LOTS 1 AND 2 AFORESAID, (BEING ALSO THE EAST LINE OF THE WEST 1/2 OF LOT 3 IN BLOCK 23 IN KINZIE'S ADDITION TO CHICAGO AFORESAID), 109.10 FEET TO THE HEREINABOVE DESIGNATED POINT OF BEGINNING;

SAID PARCEL HAVING NO LOWER LIMIT AND HAVING AS AN UPPER LIMIT A HORIZONTAL PLANE OF ELEVATION (-) 4.59 FEET, CHICAGO CITY DATUM, IN COOK COUNTY, ILLINOIS.

PARCEL 5-R3*-003:

THAT PART OF SUB-LOTS 1 TO 4, BOTH INCLUSIVE, AND A TRACT OF LAND MARKED PRIVATE ALLEY WEST OF AND ADJOINING SAID SUB-LOTS 3 AND 4, ALL IN E.C. LARNED'S SUBDIVISION OF LOTS 1 AND 2 AND THE EAST 1/2 OF LOT 3 IN BLOCK 23 IN KINZIE'S ADDITION TO CHICAGO, BEING A SUBDIVISION IN THE NORTH FRACTION OF SECTION 10, TOWNSHIP 39 NORTH, RANGE 14 EAST OF THE THIRD PRINCIPAL MERIDIAN, TOGETHER WITH THAT PART OF THE NORTH 1/2 OF THE EAST-WEST 18 FOOT VACATED ALLEY WITHIN BLOCK 23 AFORESAID, LYING SOUTH OF THE SOUTH LINE OF LOT 4 IN E. C. LARNED'S SUBDIVISION OF LOTS 1 AND 2 AND THE EAST 1/2 OF LOT 3 IN BLOCK 23 IN KINZIE'S ADDITION TO CHICAGO AFORESAID, LYING SOUTH OF THE SOUTH LINE OF A TRACT OF LAND MARKED PRIVATE ALLEY WEST OF AND ADJOINING LOT 4 IN E. C. LARNED'S SUBDIVISION AFORESAID, IN THE NORTH FRACTION OF SECTION 10, TOWNSHIP 39 NORTH, RANGE 14 EAST OF THE THIRD PRINCIPAL MERIDIAN, BOUNDED AND DESCRIBED AS FOLLOWS:

COMMENCING AT THE NORTHWEST CORNER OF SUB-LOT 1 AFORESAID; THENCE SOUTH 89



UNOFFICIAL COPY

1409216065 Page: 9 of 65

1401704043 Page: 78 of 156

DEGREES 42 MINUTES 40 SECONDS EAST, ALONG THE NORTH LINE OF SAID SUB-LOT 1 (BEING ALSO THE NORTH LINE OF BLOCK 23 AFORESAID), 24.38 FEET TO A POINT ON SAID NORTH LINE, SAID POINT BEING THE POINT OF BEGINNING OF THE FOLLOWING DESCRIBED PARCEL; THENCE SOUTH 0 DEGREES 17 MINUTES 20 SECONDS WEST, PERPENDICULAR TO THE LAST DESCRIBED LINE, 11.42 FEET; THENCE SOUTH 89 DEGREES 42 MINUTES 40 SECONDS EAST, PARALLEL WITH THE NORTH LINE OF BLOCK 23 AFORESAID, 5.54 FEET; THENCE SOUTH 0 DEGREES 17 MINUTES 20 SECONDS WEST, PERPENDICULAR TO THE LAST DESCRIBED LINE, 31.32 FEET; THENCE NORTH 89 DEGREES 42 MINUTES 40 SECONDS WEST, PARALLEL WITH THE NORTH LINE OF BLOCK 23 AFORESAID, 5.64 FEET; THENCE SOUTH 0 DEGREES 17 MINUTES 20 SECONDS WEST, PERPENDICULAR TO THE LAST DESCRIBED LINE, 66.36 FEET TO THE POINT OF INTERSECTION WITH THE SOUTH LINE OF THE NORTH 1/2 OF THE EAST-WEST 18 FOOT VACATED ALLEY AFORESAID, SAID POINT BEING 24.08 FEET (AS MEASURED ALONG SAID SOUTH LINE), EAST OF THE SOUTHERLY EXTENSION OF THE WEST LINE OF A TRACT OF LAND MARKED PRIVATE ALLEY WEST OF AND ADJOINING SAID SUB-LOTS 3 AND 4 AFORESAID; THENCE SOUTH 89 DEGREES 41 MINUTES 14 SECONDS EAST, ALONG SAID SOUTH LINE, 100.79 FEET TO THE POINT OF INTERSECTION WITH THE SOUTHERLY EXTENSION OF SUB-LOTS 1 TO 4 AFORESAID; THENCE NORTH 0 DEGREES 24 MINUTES 29 SECONDS EAST, ALONG SAID SOUTHERLY EXTENSION AND ALONG THE EAST LINE OF SUB-LOTS 1 TO 4 AFORESAID (SAID EAST LINE BEING ALSO THE EAST LINE OF BLOCK 23 AFORESAID), 109.15 FEET TO THE NORTHEAST CORNER OF SAID SUB-LOT 1; THENCE NORTH 89 DEGREES 42 MINUTES 40 SECONDS WEST, ALONG THE NORTH LINE OF SAID SUB-LOT 1, A DISTANCE OF 100.91 FEET TO THE HEREINABOVE DESIGNATED POINT OF BEGINNING;

SAID PARCEL HAVING NO LOWER LIMIT AND HAVING AS AN UPPER LIMIT A HORIZONTAL PLANE OF ELEVATION (+) 0.92 FEET, CHICAGO CITY DATUM, IN COOK COUNTY, ILLINOIS.

PARCEL S-R2*-D12:

THAT PART OF LOTS 1, 2, 3, 4 AND 5 AND THE WEST 5 FEET OF LOTS 1, 2, 3 AND 4 RESERVED FOR PRIVATE ALLEY, IN EDWIN A. RICE'S SUBDIVISION OF LOTS 11 AND 12 IN BLOCK 23 IN KINZIE'S ADDITION TO CHICAGO IN THE WEST 1/2 OF THE NORTHWEST 1/4 OF SECTION 10, TOWNSHIP 39 NORTH, RANGE 14 EAST OF THIRD PRINCIPAL MERIDIAN, TOGETHER WITH THAT PART OF THE SOUTH 1/2 OF THE EAST-WEST 18 FOOT VACATED ALLEY WITHIN BLOCK 23 AFORESAID, LYING NORTH OF THE NORTH LINE OF LOT 1 (EXCEPT THE WEST 5 FEET OF LOT 1 RESERVED FOR PRIVATE ALLEY) IN EDWIN A. RICE'S SUBDIVISION AFORESAID, AND LYING NORTH OF THE NORTH LINE OF THE WEST 5 FEET OF LOT 1 RESERVED FOR PRIVATE ALLEY IN EDWIN A. RICE'S SUBDIVISION AFORESAID, BOUNDED AND DESCRIBED AS FOLLOWS:

BEGINNING AT THE SOUTHWEST CORNER OF LOT 5 AFORESAID; THENCE SOUTH 89 DEGREES 39 MINUTES 48 SECONDS EAST, ALONG THE SOUTH LINE OF SAID LOT, 6.68 FEET; THENCE NORTH 0 DEGREES 17 MINUTES 20 SECONDS EAST, 21.22 FEET; THENCE NORTH 89 DEGREES 42 MINUTES 40 SECONDS WEST, PERPENDICULAR TO THE LAST DESCRIBED LINE, 6.66 FEET TO A POINT ON THE WEST LINE OF THE WEST 5 FEET OF LOTS 1, 2, 3 AND 4 RESERVED FOR PRIVATE ALLEY, AFORESAID, (SAID LINE BEING ALSO THE EAST LINE OF LOT 10, IN BLOCK 23 IN KINZIE'S ADDITION TO CHICAGO AFORESAID); THENCE SOUTH 0 DEGREES 20 MINUTES 00 SECONDS WEST, ALONG SAID WEST LINE, 21.21 FEET TO THE HEREINABOVE DESIGNATED POINT OF BEGINNING;

SAID PARCEL HAVING NO LOWER LIMIT AND HAVING AS AN UPPER LIMIT A HORIZONTAL PLANE OF ELEVATION (-) 4.59 FEET, CHICAGO CITY DATUM, IN COOK COUNTY, ILLINOIS.

UNOFFICIAL COPY

1409216065 Page: 10 of 65

1401704043 Page: 79 of 156

PARCEL S-R3*-012:

THAT PART OF LOTS 1, 2, 3, 4 AND 5 AND THE WEST 5 FEET OF LOTS 1, 2, 3 AND 4 RESERVED FOR PRIVATE ALLEY, IN EDWIN A. RICE'S SUBDIVISION OF LOTS 11 AND 12 IN BLOCK 23 IN KINZIE'S ADDITION TO CHICAGO IN THE WEST 1/2 OF THE NORTHWEST 1/4 OF SECTION 10, TOWNSHIP 39 NORTH, RANGE 14 EAST OF THIRD PRINCIPAL MERIDIAN, TOGETHER WITH THAT PART OF THE SOUTH 1/2 OF THE EAST-WEST 18 FOOT VACATED ALLEY WITHIN BLOCK 23 AFORESAID, LYING NORTH OF THE NORTH LINE OF LOT 1 (EXCEPT THE WEST 5 FEET OF LOT 1 RESERVED FOR PRIVATE ALLEY) IN EDWIN A. RICE'S SUBDIVISION AFORESAID, AND LYING NORTH OF THE NORTH LINE OF THE WEST 5 FEET OF LOT 1 RESERVED FOR PRIVATE ALLEY IN EDWIN A. RICE'S SUBDIVISION AFORESAID, BOUNDED AND DESCRIBED AS FOLLOWS:

COMMENCING AT THE SOUTHWEST CORNER OF LOT 5 AFORESAID; THENCE SOUTH 89 DEGREES 39 MINUTES 48 SECONDS EAST, 6.68 FEET TO THE POINT OF BEGINNING OF THE FOLLOWING DESCRIBED PARCEL; THENCE NORTH 0 DEGREES 17 MINUTES 20 SECONDS EAST, 21.22 FEET; THENCE NORTH 89 DEGREES 42 MINUTES 40 SECONDS WEST, PERPENDICULAR TO THE LAST DESCRIBED LINE, 6.66 FEET TO A POINT ON THE WEST LINE OF THE WEST 5 FEET OF LOTS 1, 2, 3 AND 4 RESERVED FOR PRIVATE ALLEY, AFORESAID; THENCE NORTH 0 DEGREES 20 MINUTES 00 SECONDS EAST, ALONG SAID WEST LINE AND ITS NORTHERLY EXTENSION, 87.89 FEET TO THE POINT OF INTERSECTION WITH THE NORTH LINE OF THE SOUTH 1/2 OF THE EAST-WEST 18 FOOT VACATED ALLEY WITHIN BLOCK 23 AFORESAID; THENCE SOUTH 89 DEGREES 00 MINUTES 14 SECONDS EAST, ALONG SAID NORTH LINE, 100.17 FEET TO THE POINT OF INTERSECTION WITH THE NORTHERLY EXTENSION OF THE EAST LINE OF LOTS 1 TO 5 AFORESAID; THENCE SOUTH 0 DEGREES 24 MINUTES 29 SECONDS WEST, ALONG SAID NORTHERLY EXTENSION AND ALONG SAID EAST LINE OF LOTS 1 TO 5 AFORESAID, 109.15 FEET TO THE SOUTH EAST CORNER OF SAID LOT 5; THENCE NORTH 89 DEGREES 39 MINUTES 48 SECONDS WEST, ALONG THE SOUTH LINE OF SAID LOT 5, A DISTANCE OF 93.34 FEET TO THE HEREINABOVE DESIGNATED POINT OF BEGINNING;

SAID PARCEL HAVING NO LOWER LIMIT AND HAVING AS AN UPPER LIMIT A HORIZONTAL PLANE OF ELEVATION (+) 0.92, CHICAGO CITY DATUM, IN COOK COUNTY, ILLINOIS.

PARCEL S-R2*-013:

THAT PART OF LOTS 1 TO 5, IN HALE'S SUBDIVISION OF LOT 7 AND THE WEST 1/2 OF LOT 8 IN BLOCK 23 IN KINZIE'S ADDITION TO CHICAGO, A SUBDIVISION OF THE NORTH FRACTION OF SECTION 10, TOWNSHIP 39 NORTH, RANGE 14 EAST OF THE THIRD PRINCIPAL MERIDIAN, TOGETHER WITH THAT PART OF THE SOUTH 1/2 OF THE EAST-WEST 18 FOOT VACATED ALLEY WITHIN BLOCK 23 AFORESAID, LYING NORTH OF THE NORTH LINE OF LOT 1, IN HALE'S SUBDIVISION AFORESAID, BOUNDED AND DESCRIBED AS FOLLOWS:

BEGINNING AT THE SOUTHWEST CORNER OF SAID LOT 5; THENCE NORTH 0 DEGREES 11 MINUTES 02 SECONDS EAST, ALONG THE WEST LINE OF LOTS 1 TO 5 AFORESAID, AND THEIR NORTHERLY EXTENSION (SAID LINE BEING ALSO THE WEST LINE OF BLOCK 23 AFORESAID), 109.02 FEET TO A POINT OF INTERSECTION WITH THE NORTH LINE OF THE SOUTH 1/2 OF THE EAST-WEST 18 FOOT VACATED ALLEY AFORESAID; THENCE SOUTH 89 DEGREES 41 MINUTES 14 SECONDS EAST, ALONG SAID NORTH LINE, 74.76 FEET TO THE POINT OF INTERSECTION WITH THE NORTHERLY EXTENSION OF THE EAST LINE OF LOTS 1 TO 5 AFORESAID; THENCE SOUTH 0 DEGREES 11 MINUTES 02 SECONDS WEST, ALONG SAID NORTHERLY EXTENSION AND ALONG THE EAST LINE OF SAID LOTS, (SAID EAST LINE BEING ALSO THE EAST LINE OF THE WEST 1/2 OF LOT 8 IN BLOCK 23 AFORESAID), 109.06 FEET TO THE SOUTHEAST CORNER OF LOT 5 AFORESAID; THENCE NORTH 89 DEGREES 39 MINUTES 48 SECONDS WEST, ALONG THE SOUTH LINE OF SAID LOT 5 (SAID LINE BEING ALSO THE SOUTH LINE OF BLOCK 23 AFORESAID), 74.76 FEET TO THE HEREINABOVE DESIGNATED POINT OF BEGINNING;

UNOFFICIAL COPY

1409216065 Page: 11 of 65

1401704043 Page: 80 of 156

SAID PARCEL HAVING NO LOWER LIMIT AND HAVING AS AN UPPER LIMIT A HORIZONTAL PLANE OF ELEVATION (-) 4.59 FEET, CHICAGO CITY DATUM, IN COOK COUNTY, ILLINOIS.

PARCEL 5-R2*-014:

THAT PART OF LOTS 9 AND 10 AND THE EAST 1/2 OF LOT 8 IN THE SUBDIVISION OF BLOCK 23 IN KINZIE'S ADDITION TO CHICAGO, A SUBDIVISION OF THE NORTH FRACTION OF SECTION 10, TOWNSHIP 39 NORTH, RANGE 14 EAST OF THIRD PRINCIPAL MERIDIAN, TOGETHER WITH THAT PART OF THE SOUTH 1/2 OF THE EAST-WEST 18 FOOT VACATED ALLEY WITHIN BLOCK 23 AFORESAID, LYING NORTH OF THE NORTH LINE OF LOTS 9 AND 10 AND THE EAST 1/2 OF LOT 8 IN BLOCK 23 IN KINZIE'S ADDITION TO CHICAGO AFORESAID, BOUNDED AND DESCRIBED AS FOLLOWS:

BEGINNING AT THE POINT OF INTERSECTION OF THE WEST LINE OF THE EAST 1/2 OF LOT 8 AFORESAID AND THE SOUTH LINE OF SAID LOT 8, THENCE NORTH 0 DEGREES 11 MINUTES 02 SECONDS EAST, ALONG SAID WEST LINE AND ITS NORTHERLY EXTENSION (BEING ALSO THE EAST LINE OF LOTS 1 TO 5, AND THEIR NORTHERLY EXTENSION, IN HALE'S SUBDIVISION OF LOT 7 AND THE WEST 1/2 OF LOT 8 IN BLOCK 23 IN KINZIE'S ADDITION TO CHICAGO, AFORESAID), 109.06 FEET TO THE POINT OF INTERSECTION WITH THE NORTH LINE OF THE SOUTH 1/2 OF THE EAST-WEST 18 FOOT VACATED ALLEY WITHIN BLOCK 23 AFORESAID; THENCE SOUTH 89 DEGREES 41 MINUTES 14 SECONDS EAST, ALONG SAID NORTH LINE, 124.96 FEET A POINT, SAID POINT BEING 0.82 FEET (AS MEASURED ALONG SAID NORTH LINE) WEST OF THE NORTHERLY EXTENSION OF THE EAST LINE OF LOT 10 AFORESAID, BEING ALSO THE NORTHERLY EXTENSION OF THE WEST 5 FEET OF LOTS 1, 2, 3, AND 4 RESERVED FOR PRIVATE ALLEY IN EDWIN A. DUCE'S SUBDIVISION OF LOTS 11 AND 12 IN BLOCK 23 IN KINZIE'S ADDITION TO CHICAGO, AFORESAID; THENCE SOUTH 0 DEGREES 17 MINUTES 20 SECONDS WEST, 87.80 FEET TO A POINT, SAID POINT BEING 0.56 FEET (AS MEASURED PERPENDICULARLY) WEST OF THE EAST LINE OF LOT 10 AFORESAID; THENCE SOUTH 89 DEGREES 42 MINUTES 40 SECONDS EAST, PERPENDICULAR TO THE LAST DESCRIBED LINE, 0.56 FEET A POINT ON THE EAST LINE OF LOT 10 AFORESAID; THENCE SOUTH 0 DEGREES 20 MINUTES 00 SECONDS WEST, ALONG SAID EAST LINE, 21.21 FEET TO THE SOUTHEAST CORNER THEREOF; THENCE NORTH 89 DEGREES 33 MINUTES 48 SECONDS WEST, ALONG THE SOUTH LINE OF THE EAST 1/2 OF LOT 8, AND THE SOUTH LINE OF LOTS 9 AND 10 AFORESAID, 125.30 FEET TO THE HEREINABOVE DESIGNATED POINT OF BEGINNING;

SAID PARCEL HAVING NO LOWER LIMIT AND HAVING AS AN UPPER LIMIT A HORIZONTAL PLANE OF ELEVATION (-) 4.59 FEET, CHICAGO CITY DATUM, IN COOK COUNTY, ILLINOIS.

PARCEL 5-R3*-014:

THAT PART OF LOTS 9 AND 10 AND THE EAST 1/2 OF LOT 8 IN THE SUBDIVISION OF BLOCK 23 IN KINZIE'S ADDITION TO CHICAGO, A SUBDIVISION OF THE NORTH FRACTION OF SECTION 10, TOWNSHIP 39 NORTH, RANGE 14 EAST OF THIRD PRINCIPAL MERIDIAN, TOGETHER WITH THAT PART OF THE SOUTH 1/2 OF THE EAST-WEST 18 FOOT VACATED ALLEY WITHIN BLOCK 23 AFORESAID, LYING NORTH OF THE NORTH LINE OF LOTS 9 AND 10 AND THE EAST 1/2 OF LOT 8 IN BLOCK 23 IN KINZIE'S ADDITION TO CHICAGO AFORESAID, BOUNDED AND DESCRIBED AS FOLLOWS:

COMMENCING AT THE POINT OF INTERSECTION OF THE WEST LINE OF THE EAST 1/2 OF LOT 8 AFORESAID AND THE SOUTH LINE OF SAID LOT 8, THENCE NORTH 0 DEGREES 11 MINUTES 02 SECONDS EAST, ALONG SAID WEST LINE AND ITS NORTHERLY EXTENSION (BEING ALSO THE EAST LINE OF LOTS 1 TO 5, AND THEIR NORTHERLY EXTENSION, IN HALE'S SUBDIVISION OF LOT 7 AND THE WEST 1/2 OF LOT 8 IN BLOCK 23 IN KINZIE'S ADDITION TO CHICAGO, AFORESAID), 109.06 FEET TO THE POINT OF INTERSECTION WITH THE NORTH LINE OF THE

UNOFFICIAL COPY

1409216065 Page: 12 of 65

1401704043 Page: 81 of 156

SOUTH 1/2 OF THE EAST-WEST 18 FOOT VACATED ALLEY WITHIN BLOCK 23 AFORESAID; THENCE SOUTH 89 DEGREES 41 MINUTES 14 SECONDS EAST, ALONG SAID NORTH LINE, 124.96 FEET TO A POINT, SAID POINT BEING 0.62 FEET (AS MEASURED ALONG SAID NORTH LINE) WEST OF THE NORTHERLY EXTENSION OF THE EAST LINE OF LOT 10 AFORESAID, BEING ALSO THE NORTHERLY EXTENSION OF THE WEST LINE OF THE WEST 5 FEET OF LOTS 1, 2, 3, AND 4 RESERVED FOR PRIVATE ALLEY IN EDWIN A. RICE'S SUBDIVISION OF LOTS 11 AND 12 IN BLOCK 23 IN KINZIE'S ADDITION TO CHICAGO, AFORESAID, SAID POINT BEING ALSO THE POINT OF BEGINNING OF THE FOLLOWING DESCRIBED PARCEL; THENCE SOUTH 0 DEGREES 17 MINUTES 20 SECONDS WEST, 87.90 FEET TO A POINT, SAID POINT BEING 0.56 FEET (AS MEASURED PERPENDICULARLY) WEST OF THE EAST LINE OF LOT 10 AFORESAID; THENCE SOUTH 89 DEGREES 42 MINUTES 40 SECONDS EAST, PERPENDICULAR TO THE LAST DESCRIBED LINE, 0.56 FEET TO A POINT ON THE EAST LINE OF LOT 10 AFORESAID; THENCE NORTH 0 DEGREES 20 MINUTES 00 SECONDS EAST, ALONG SAID EAST LINE, 87.89 FEET TO THE POINT OF INTERSECTION WITH THE NORTH LINE OF THE SOUTH 1/2 OF THE EAST-WEST 18 FOOT VACATED ALLEY WITHIN BLOCK 23 AFORESAID; THENCE NORTH 89 DEGREES 41 MINUTES 14 SECONDS WEST, ALONG SAID NORTH LINE, 0.62 FEET TO THE HEREINABOVE DESIGNATED POINT OF BEGINNING;

SAID PARCEL HAVING NO LOWER LIMIT AND HAVING AS AN UPPER LIMIT A HORIZONTAL PLANE OF ELEVATION (+) 192 FEET, CHICAGO CITY DATUM, IN COOK COUNTY, ILLINOIS.

PARCEL B1-R1-001:

THAT PART OF LOTS 5 AND 6 IN SUBDIVISION OF BLOCK 23 IN KINZIE'S ADDITION TO CHICAGO, A SUBDIVISION OF THE NORTH 1/4 SECTION 10, TOWNSHIP 39 NORTH, RANGE 14 EAST OF THE THIRD PRINCIPAL MERIDIAN, TOGETHER WITH THAT PART OF THE NORTH 1/2 OF THE EAST-WEST 18 FOOT VACATED ALLEY WITHIN BLOCK 23 AFORESAID, LYING SOUTH OF THE SOUTH LINE OF LOTS 5 AND 6 IN BLOCK 23 IN KINZIE'S ADDITION TO CHICAGO AFORESAID, BOUNDED AND DESCRIBED AS FOLLOWS:

BEGINNING AT THE NORTHWEST CORNER OF SAID LOT 6; THENCE SOUTH 89 DEGREES 42 MINUTES 40 SECONDS EAST, ALONG THE NORTH LINE OF LOTS 5 AND 6 AFORESAID (BEING ALSO THE NORTH LINE OF BLOCK 23 AFORESAID), 99.81 FEET TO A POINT ON THE NORTH LINE OF SAID LOT 5, SAID POINT BEING 0.51 FEET (AS MEASURED ALONG SAID NORTH LINE) WEST OF THE NORTHEAST CORNER OF LOT 5 AFORESAID; THENCE SOUTH 0 DEGREES 17 MINUTES 20 SECONDS WEST, PERPENDICULAR TO THE LAST DESCRIBED LINE, 25.61 FEET; THENCE NORTH 89 DEGREES 42 MINUTES 40 SECONDS WEST, PARALLEL WITH THE NORTH LINE OF BLOCK 23 AFORESAID, 23.33 FEET; THENCE SOUTH 0 DEGREES 17 MINUTES 20 SECONDS WEST, PERPENDICULAR TO THE LAST DESCRIBED LINE, 12.01 FEET; THENCE NORTH 89 DEGREES 42 MINUTES 40 SECONDS WEST, PARALLEL WITH THE NORTH LINE OF BLOCK 23 AFORESAID, 7.40 FEET; THENCE SOUTH 0 DEGREES 17 MINUTES 20 SECONDS WEST, PERPENDICULAR TO THE LAST DESCRIBED LINE, 21.10 FEET; THENCE SOUTH 89 DEGREES 42 MINUTES 40 SECONDS EAST, PARALLEL WITH THE NORTH LINE OF BLOCK 23 AFORESAID, 7.33 FEET; THENCE SOUTH 0 DEGREES 17 MINUTES 20 SECONDS WEST, PERPENDICULAR TO THE LAST DESCRIBED LINE, 40.71 FEET; THENCE NORTH 89 DEGREES 42 MINUTES 40 SECONDS WEST, PARALLEL WITH THE NORTH LINE OF BLOCK 23 AFORESAID, 76.22 FEET TO THE POINT OF INTERSECTION WITH THE WEST LINE OF LOT 6 AFORESAID; THENCE NORTH 0 DEGREES 11 MINUTES 02 SECONDS EAST, ALONG SAID WEST LINE, 99.43 FEET TO THE HEREINABOVE DESIGNATED POINT OF BEGINNING;

SAID PARCEL HAVING AS A LOWER LIMIT A HORIZONTAL PLANE OF ELEVATION +0.92 FEET, CHICAGO CITY DATUM, AND HAVING AS AN UPPER LIMIT A HORIZONTAL PLANE OF ELEVATION +14.05 FEET, CHICAGO CITY DATUM, IN COOK COUNTY, ILLINOIS.

UNOFFICIAL COPY

1409216085 Page: 13 of 65

1401704043 Page: 82 of 156

PARCEL B1-R2-001:

THAT PART OF LOTS 5 AND 6 IN SUBDIVISION OF BLOCK 23 IN KINZIE'S ADDITION TO CHICAGO, A SUBDIVISION OF THE NORTH FRACTION OF SECTION 10, TOWNSHIP 39 NORTH, RANGE 14 EAST OF THE THIRD PRINCIPAL MERIDIAN, TOGETHER WITH THAT PART OF THE NORTH 1/4 OF THE EAST-WEST 18 FOOT VACATED ALLEY WITHIN BLOCK 23 AFORESAID, LYING SOUTH OF THE SOUTH LINE OF LOTS 5 AND 6 IN BLOCK 23 IN KINZIE'S ADDITION TO CHICAGO AFORESAID, BOUNDED AND DESCRIBED AS FOLLOWS:

COMMENCING AT THE NORTHWEST CORNER OF SAID LOT 6; THENCE SOUTH 89 DEGREES 42 MINUTES 40 SECONDS EAST, ALONG THE NORTH LINE OF LOTS 5 AND 6 AFORESAID (BEING ALSO THE NORTH LINE OF BLOCK 23 AFORESAID), 99.81 FEET TO A POINT ON THE NORTH LINE OF SAID LOT 5, SAID POINT BEING 0.51 FEET (AS MEASURED ALONG SAID NORTH LINE) WEST OF THE NORTHEAST CORNER OF LOT 5 AFORESAID, SAID POINT BEING THE POINT OF BEGINNING OF THE FOLLOWING DESCRIBED PARCEL;

THENCE SOUTH 0 DEGREES 17 MINUTES 20 SECONDS WEST, PERPENDICULAR TO THE LAST DESCRIBED LINE, 25.61 FEET; THENCE NORTH 89 DEGREES 42 MINUTES 40 SECONDS WEST, PARALLEL WITH THE NORTH LINE OF BLOCK 23 AFORESAID, 23.33 FEET; THENCE SOUTH 0 DEGREES 17 MINUTES 20 SECONDS WEST, PERPENDICULAR TO THE LAST DESCRIBED LINE, 12.01 FEET; THENCE NORTH 89 DEGREES 42 MINUTES 40 SECONDS WEST, PARALLEL WITH THE NORTH LINE OF BLOCK 23 AFORESAID, 7.40 FEET; THENCE SOUTH 0 DEGREES 17 MINUTES 20 SECONDS WEST, PERPENDICULAR TO THE LAST DESCRIBED LINE, 21.10 FEET; THENCE SOUTH 89 DEGREES 42 MINUTES 40 SECONDS EAST, PARALLEL WITH THE NORTH LINE OF BLOCK 23 AFORESAID, 7.33 FEET; THENCE SOUTH 0 DEGREES 17 MINUTES 20 SECONDS WEST, PERPENDICULAR TO THE LAST DESCRIBED LINE, 40.71 FEET; THENCE NORTH 89 DEGREES 42 MINUTES 40 SECONDS WEST, PARALLEL WITH THE NORTH LINE OF BLOCK 23 AFORESAID, 76.22 FEET TO THE POINT OF INTERSECTION WITH THE WEST LINE OF LOT 6 AFORESAID; THENCE SOUTH 0 DEGREES 11 MINUTES 02 SECONDS WEST, ALONG SAID WEST LINE, AND ALONG ITS SOUTHERLY EXTENSION, 9.59 FEET TO THE POINT OF INTERSECTION WITH THE SOUTH LINE OF THE NORTH 1/4 OF THE EAST-WEST 18 FOOT VACATED ALLEY AFORESAID; THENCE SOUTH 89 DEGREES 41 MINUTES 17 SECONDS EAST, ALONG SAID SOUTH LINE, 100.17 FEET TO THE POINT OF INTERSECTION WITH THE SOUTHERLY EXTENSION OF THE EAST LINE OF LOT 5 AFORESAID; THENCE NORTH 0 DEGREES 15 MINUTES 31 SECONDS EAST, ALONG SAID SOUTHERLY EXTENSION AND ALONG THE EAST LINE OF LOT 5 AFORESAID, 109.07 FEET TO THE THE HEREINABOVE DESIGNATED POINT OF BEGINNING;

SAID PARCEL HAVING AS A LOWER LIMIT A HORIZONTAL PLANE OF ELEVATION (-) 4.59 FEET, CHICAGO CITY DATUM, AND HAVING AS AN UPPER LIMIT A HORIZONTAL PLANE OF ELEVATION +14.05 FEET, CHICAGO CITY DATUM, IN COOK COUNTY, ILLINOIS.

PARCEL B1-R2-002:

THAT PART OF THE WEST 1/2 OF LOT 3 AND ALL OF LOT 4 IN SUBDIVISION OF BLOCK 23 IN KINZIE'S ADDITION TO CHICAGO, BEING A SUBDIVISION IN THE NORTH FRACTION OF SECTION 10, TOWNSHIP 39 NORTH, RANGE 14 EAST OF THE THIRD PRINCIPAL MERIDIAN, TOGETHER WITH THAT PART OF THE NORTH 1/4 OF THE EAST-WEST 18 FOOT VACATED ALLEY WITHIN BLOCK 23 AFORESAID, LYING SOUTH OF THE SOUTH LINE OF THE WEST 1/2 OF LOT 3 AND LOT 4 IN BLOCK 23 IN KINZIE'S ADDITION TO CHICAGO AFORESAID, BOUNDED AND DESCRIBED AS FOLLOWS:

BEGINNING AT THE NORTHWEST CORNER OF SAID LOT 4; THENCE SOUTH 89 DEGREES 42 MINUTES 40 SECONDS EAST, ALONG THE NORTH LINE OF LOT 4 AND ALONG THE NORTH LINE OF THE WEST 1/2 OF LOT 3 AFORESAID (BEING ALSO THE NORTH LINE OF BLOCK 23 AFORESAID), 75.33 FEET; THENCE SOUTH 0 DEGREES 11 MINUTES 02 SECONDS WEST, ALONG THE WEST LINE OF THE EAST 1/4 OF LOT 3 AFORESAID AND ITS SOUTHERLY EXTENSION,

UNOFFICIAL COPY

1409216065 Page: 14 of 65

1401704043 Page: 83 of 156

109.10 FEET TO THE POINT OF INTERSECTION WITH THE SOUTH LINE OF THE NORTH 1/4 OF THE EAST-WEST 18 FOOT VACATED ALLEY AFORESAID; THENCE NORTH 89 DEGREES 41 MINUTES 14 SECONDS WEST, ALONG SAID SOUTH LINE, 75.47 FEET TO THE POINT OF INTERSECTION WITH THE SOUTHERLY EXTENSION OF THE WEST LINE OF LOT 4 AFORESAID; THENCE NORTH 0 DEGREES 15 MINUTES 31 SECONDS EAST, ALONG SAID SOUTHERLY EXTENSION AND ALONG THE WEST LINE OF LOT 4 AFORESAID, 109.07 FEET TO THE HEREINABOVE DESIGNATED POINT OF BEGINNING;

SAID PARCEL HAVING AS A LOWER LIMIT A HORIZONTAL PLANE OF ELEVATION (-) 4.59 FEET, CHICAGO CITY DATUM, AND HAVING AS AN UPPER LIMIT A HORIZONTAL PLANE OF ELEVATION +14.05 FEET, CHICAGO CITY DATUM, IN COOK COUNTY, ILLINOIS.

PARCEL B1-R2-003:

THAT PART OF SUB-LOTS 1 TO 4, BOTH INCLUSIVE, AND A TRACT OF LAND MARKED PRIVATE ALLEY WEST OF AND ADJOINING SAID SUB-LOTS 3 AND 4, ALL IN E.C. LARNED'S SUBDIVISION OF LOTS 1 AND 2 AND THE EAST 1/2 OF LOT 3 IN BLOCK 23 IN KINZIE'S ADDITION TO CHICAGO, BEING A SUBDIVISION IN THE NORTH FRACTION OF SECTION 10, TOWNSHIP 39 NORTH, RANGE 14 EAST OF THE THIRD PRINCIPAL MERIDIAN, TOGETHER WITH THAT PART OF THE NORTH 1/4 OF THE EAST-WEST 18 FOOT VACATED ALLEY WITHIN BLOCK 23 AFORESAID, LYING SOUTH OF THE SOUTH LINE OF LOT 4 IN E. C. LARNED'S SUBDIVISION OF LOTS 1 AND 2 AND THE EAST 1/2 OF LOT 3 IN BLOCK 23 IN KINZIE'S ADDITION TO CHICAGO AFORESAID, LYING SOUTH OF THE SOUTH LINE OF A TRACT OF LAND MARKED PRIVATE ALLEY WEST OF AND ADJOINING LOT 4 IN E. C. LARNED'S SUBDIVISION AFORESAID, IN THE NORTH FRACTION OF SECTION 10, TOWNSHIP 39 NORTH, RANGE 14 EAST OF THE THIRD PRINCIPAL MERIDIAN, BOUNDED AND DESCRIBED AS FOLLOWS:

BEGINNING AT THE NORTHWEST CORNER OF LOT 1 AFORESAID; THENCE SOUTH 89 DEGREES 42 MINUTES 40 SECONDS EAST, ALONG THE NORTH LINE OF SAID LOT 1 (BEING ALSO THE NORTH LINE OF BLOCK 23 AFORESAID), 24.38 FEET TO A POINT ON SAID NORTH LINE, SAID POINT BEING 100.91 FEET (AS MEASURED ALONG SAID NORTH LINE), WEST OF THE NORTHEAST CORNER OF LOT 1 AFORESAID; THENCE SOUTH 0 DEGREES 17 MINUTES 20 SECONDS WEST, PERPENDICULAR TO THE LAST DESCRIBED LINE, 11.72 FEET; THENCE SOUTH 89 DEGREES 42 MINUTES 40 SECONDS EAST, PARALLEL WITH THE NORTH LINE OF BLOCK 23 AFORESAID, 5.54 FEET; THENCE SOUTH 0 DEGREES 17 MINUTES 20 SECONDS WEST, PERPENDICULAR TO THE LAST DESCRIBED LINE, 31.32 FEET; THENCE NORTH 89 DEGREES 42 MINUTES 40 SECONDS WEST, PARALLEL WITH THE NORTH LINE OF BLOCK 23 AFORESAID, 5.64 FEET; THENCE SOUTH 0 DEGREES 17 MINUTES 20 SECONDS WEST, PERPENDICULAR TO THE LAST DESCRIBED LINE, 66.36 FEET TO THE POINT OF INTERSECTION WITH THE SOUTH LINE OF THE NORTH 1/4 OF THE EAST-WEST 18 FOOT VACATED ALLEY AFORESAID; THENCE NORTH 89 DEGREES 41 MINUTES 14 SECONDS WEST, ALONG SAID SOUTH LINE, 24.01 FEET TO THE POINT OF INTERSECTION WITH THE SOUTHERLY EXTENSION OF THE WEST LINE OF A TRACT OF LAND MARKED PRIVATE ALLEY WEST OF AND ADJOINING SUB-LOTS 3 AND 4 AFORESAID; THENCE NORTH 0 DEGREES 11 MINUTES 02 SECONDS EAST, ALONG SAID SOUTHERLY EXTENSION AND ALONG THE WEST LINE OF LOTS 1 AND 2 AFORESAID, (BEING ALSO THE EAST LINE OF THE WEST 1/2 OF LOT 3 IN BLOCK 23 IN KINZIE'S ADDITION TO CHICAGO AFORESAID), 109.10 FEET TO THE HEREINABOVE DESIGNATED POINT OF BEGINNING;

SAID PARCEL HAVING AS A LOWER LIMIT A HORIZONTAL PLANE OF ELEVATION (-) 4.59 FEET, CHICAGO CITY DATUM, AND HAVING AS AN UPPER LIMIT A HORIZONTAL PLANE OF ELEVATION +14.05 FEET, CHICAGO CITY DATUM, IN COOK COUNTY, ILLINOIS.

PARCEL B1-R3*-003:

UNOFFICIAL COPY

1409218065 Page: 15 of 65

1401704043 Page: 84 of 156

THAT PART OF SUB-LOTS 1 TO 4, BOTH INCLUSIVE, AND A TRACT OF LAND MARKED PRIVATE ALLEY WEST OF AND ADJOINING SAID SUB-LOTS 3 AND 4, ALL IN E. C. LARNED'S SUBDIVISION OF LOTS 1 AND 2 AND THE EAST 1/2 OF LOT 3 IN BLOCK 23 IN KINZIE'S ADDITION TO CHICAGO, BEING A SUBDIVISION IN THE NORTH FRACTION OF SECTION 10, TOWNSHIP 39 NORTH, RANGE 14 EAST OF THE THIRD PRINCIPAL MERIDIAN, TOGETHER WITH THAT PART OF THE NORTH 1/2 OF THE EAST-WEST 18 FOOT VACATED ALLEY WITHIN BLOCK 23 AFORESAID, LYING SOUTH OF THE SOUTH LINE OF LOT 4 IN E. C. LARNED'S SUBDIVISION OF LOTS 1 AND 2 AND THE EAST 1/2 OF LOT 3 IN BLOCK 23 IN KINZIE'S ADDITION TO CHICAGO AFORESAID, LYING SOUTH OF THE SOUTH LINE OF A TRACT OF LAND MARKED PRIVATE ALLEY WEST OF AND ADJOINING LOT 4 IN E. C. LARNED'S SUBDIVISION AFORESAID, IN THE NORTH FRACTION OF SECTION 10, TOWNSHIP 39 NORTH, RANGE 14 EAST OF THE THIRD PRINCIPAL MERIDIAN, BOUNDED AND DESCRIBED AS FOLLOWS:

COMMENCING AT THE NORTHWEST CORNER OF SUB-LOT 1 AFORESAID; THENCE SOUTH 89 DEGREES 42 MINUTES 40 SECONDS EAST, ALONG THE NORTH LINE OF SAID SUB-LOT 1 (BEING ALSO THE NORTH LINE OF BLOCK 23 AFORESAID), 24.38 FEET TO A POINT ON SAID NORTH LINE, SAID POINT BEING THE POINT OF BEGINNING OF THE FOLLOWING DESCRIBED PARCEL; THENCE SOUTH 0 DEGREES 17 MINUTES 20 SECONDS WEST, PERPENDICULAR TO THE LAST DESCRIBED LINE, 11.42 FEET; THENCE SOUTH 89 DEGREES 42 MINUTES 40 SECONDS EAST, PARALLEL WITH THE NORTH LINE OF BLOCK 23 AFORESAID, 5.54 FEET; THENCE SOUTH 0 DEGREES 17 MINUTES 20 SECONDS WEST, PERPENDICULAR TO THE LAST DESCRIBED LINE, 31.32 FEET; THENCE NORTH 89 DEGREES 42 MINUTES 40 SECONDS WEST, PARALLEL WITH THE NORTH LINE OF BLOCK 23 AFORESAID, 5.64 FEET; THENCE SOUTH 0 DEGREES 17 MINUTES 20 SECONDS WEST, PERPENDICULAR TO THE LAST DESCRIBED LINE, 66.36 FEET TO THE POINT OF INTERSECTION WITH THE SOUTH LINE OF THE NORTH 1/2 OF THE EAST-WEST 18 FOOT VACATED ALLEY AFORESAID, SAID POINT BEING 24.08 FEET (AS MEASURED ALONG SAID SOUTH LINE), EAST OF THE SOUTHERLY EXTENSION OF THE WEST LINE OF A TRACT OF LAND MARKED PRIVATE ALLEY WEST OF AND ADJOINING SAID SUB-LOTS 3 AND 4 AFORESAID; THENCE SOUTH 89 DEGREES 42 MINUTES 14 SECONDS EAST, ALONG SAID SOUTH LINE, 100.79 FEET TO THE POINT OF INTERSECTION WITH THE SOUTHERLY EXTENSION OF SUB-LOTS 1 TO 4 AFORESAID; THENCE NORTH 0 DEGREES 24 MINUTES 29 SECONDS EAST, ALONG SAID SOUTHERLY EXTENSION AND ALONG THE EAST LINE OF SUB-LOTS 1 TO 4 AFORESAID, (SAID EAST LINE BEING ALSO THE EAST LINE OF BLOCK 23 AFORESAID), 109.15 FEET TO THE NORTHEAST CORNER OF SAID SUB-LOT 1; THENCE NORTH 89 DEGREES 42 MINUTES 40 SECONDS WEST, ALONG THE NORTH LINE OF SAID SUB-LOT 1, A DISTANCE OF 100.91 FEET TO THE HEREINABOVE DESIGNATED POINT OF BEGINNING;

SAID PARCEL HAVING AS A LOWER LIMIT A HORIZONTAL PLANE OF ELEVATION +0.92 FEET, CHICAGO CITY DATUM, AND HAVING AS AN UPPER LIMIT A HORIZONTAL PLANE OF ELEVATION +14.05 FEET, CHICAGO CITY DATUM, IN COOK COUNTY, ILLINOIS.

EXCEPTING THEREFROM THE FOLLOWING DESCRIBED PARCEL:

PARCEL 81-B-003:

THAT PART OF SUB-LOTS 1 TO 4, BOTH INCLUSIVE, AND A TRACT OF LAND MARKED PRIVATE ALLEY WEST OF AND ADJOINING SAID SUB-LOTS 3 AND 4, ALL IN E. C. LARNED'S SUBDIVISION OF LOTS 1 AND 2 AND THE EAST 1/2 OF LOT 3 IN BLOCK 23 IN KINZIE'S ADDITION TO CHICAGO, BEING A SUBDIVISION IN THE NORTH FRACTION OF SECTION 10, TOWNSHIP 39 NORTH, RANGE 14 EAST OF THE THIRD PRINCIPAL MERIDIAN, TOGETHER WITH THAT PART OF THE NORTH 1/2 OF THE EAST-WEST 18 FOOT VACATED ALLEY WITHIN BLOCK 23 AFORESAID, LYING SOUTH OF THE SOUTH LINE OF LOT 4 IN E. C. LARNED'S SUBDIVISION OF LOTS 1 AND 2 AND THE EAST 1/2 OF LOT 3 IN BLOCK 23 IN KINZIE'S ADDITION TO CHICAGO AFORESAID, LYING SOUTH OF THE SOUTH LINE OF A TRACT OF LAND MARKED PRIVATE ALLEY WEST OF AND ADJOINING LOT 4 IN E. C. LARNED'S SUBDIVISION AFORESAID, IN THE NORTH FRACTION OF SECTION 10, TOWNSHIP 39 NORTH, RANGE 14 EAST OF THE

NML

UNOFFICIAL COPY

1409216065 Page: 16 of 65

1401704043 Page: 85 of 156

THIRD PRINCIPAL MERIDIAN, BOUNDED AND DESCRIBED AS FOLLOWS:

COMMENCING AT THE NORTHEAST CORNER OF SUB-LOT 1 AFORESAID; THENCE SOUTH 0 DEGREES 24 MINUTES 29 SECONDS WEST, ALONG THE EAST LINE OF SUB-LOTS 1 TO 4 AFORESAID, (SAID EAST LINE BEING ALSO THE EAST LINE OF BLOCK 23 AFORESAID), 53.35 FEET; THENCE NORTH 89 DEGREES 35 MINUTES 31 SECONDS WEST, PERPENDICULAR TO THE LAST DESCRIBED LINE, 59.21 FEET TO THE POINT OF BEGINNING OF THE FOLLOWING DESCRIBED PARCEL:

THENCE SOUTH 0 DEGREES 17 MINUTES 20 SECONDS WEST, 14.50 FEET TO A POINT, SAID POINT BEING 59.18 FEET (AS MEASURED PERPENDICULARLY) WEST OF THE EAST LINE OF SUB-LOTS 1 TO 4 AFORESAID AND 41.40 FEET (AS MEASURED PERPENDICULARLY) NORTH OF THE SOUTH LINE OF THE NORTH 1/2 OF THE EAST-WEST 18 FOOT VACATED ALLEY AFORESAID; THENCE NORTH 89 DEGREES 42 MINUTES 40 SECONDS WEST, 7.71 FEET; THENCE NORTH 0 DEGREES 17 MINUTES 20 SECONDS EAST, 14.50 FEET; THENCE SOUTH 89 DEGREE 42 MINUTES 40 SECONDS EAST, 7.71 FEET TO THE HEREINABOVE DESIGNATED POINT OF BEGINNING;

SAID PARCEL HAVING AS A LOWER LIMIT A HORIZONTAL PLANE OF ELEVATION +10.05 FEET, CHICAGO CITY DATUM, AND HAVING AS AN UPPER LIMIT A HORIZONTAL PLANE OF ELEVATION +14.05 FEET, CHICAGO CITY DATUM, IN COOK COUNTY, ILLINOIS.

PARCEL B1-R2*-012:

THAT PART OF LOTS 1, 2, 3, 4 AND 5 AND THE WEST 5 FEET OF LOTS 1, 2, 3 AND 4 RESERVED FOR PRIVATE ALLEY, IN EDWIN A. RICE'S SUBDIVISION OF LOTS 11 AND 12 IN BLOCK 23 IN KINZIE'S ADDITION TO CHICAGO IN THE WEST 1/2 OF THE NORTHWEST 1/4 OF SECTION 10, TOWNSHIP 39 NORTH, RANGE 14 EAST OF THIRD PRINCIPAL MERIDIAN, TOGETHER WITH THAT PART OF THE SOUTH 1/2 OF THE EAST-WEST 18 FOOT VACATED ALLEY WITHIN BLOCK 23 AFORESAID, LYING NORTH OF THE NORTH LINE OF LOT 1 (EXCEPT THE WEST 5 FEET OF LOT 1 RESERVED FOR PRIVATE ALLEY) IN EDWIN A. RICE'S SUBDIVISION AFORESAID, AND LYING NORTH OF THE NORTH LINE OF THE WEST 5 FEET OF LOT 1 RESERVED FOR PRIVATE ALLEY IN EDWIN A. RICE'S SUBDIVISION AFORESAID, BOUNDED AND DESCRIBED AS FOLLOWS:

BEGINNING AT THE SOUTHWEST CORNER OF LOT 5 AFORESAID; THENCE SOUTH 89 DEGREES 39 MINUTES 48 SECONDS EAST, ALONG THE SOUTH LINE OF SAID LOT, 6.66 FEET; THENCE NORTH 0 DEGREES 17 MINUTES 20 SECONDS EAST, 21.22 FEET; THENCE NORTH 89 DEGREES 42 MINUTES 40 SECONDS WEST, PERPENDICULAR TO THE LAST DESCRIBED LINE, 5.66 FEET TO A POINT ON THE WEST LINE OF THE WEST 5 FEET OF LOTS 1, 2, 3 AND 4 RESERVED FOR PRIVATE ALLEY, AFORESAID, (SAID LINE BEING ALSO THE EAST LINE OF LOT 10, IN BLOCK 23 IN KINZIE'S ADDITION TO CHICAGO AFORESAID); THENCE SOUTH 0 DEGREES 20 MINUTES 0 SECONDS WEST, ALONG SAID WEST LINE, 21.21 FEET TO THE HEREINABOVE DESIGNATED POINT OF BEGINNING;

SAID PARCEL HAVING AS A LOWER LIMIT A HORIZONTAL PLANE OF ELEVATION (-) 4.59 FEET, CHICAGO CITY DATUM, AND HAVING AS AN UPPER LIMIT A HORIZONTAL PLANE OF ELEVATION +14.05 FEET, CHICAGO CITY DATUM, IN COOK COUNTY, ILLINOIS.

PARCEL B1-R3*-012:

THAT PART OF LOTS 1, 2, 3, 4 AND 5 AND THE WEST 5 FEET OF LOTS 1, 2, 3 AND 4 RESERVED FOR PRIVATE ALLEY, IN EDWIN A. RICE'S SUBDIVISION OF LOTS 11 AND 12 IN BLOCK 23 IN KINZIE'S ADDITION TO CHICAGO IN THE WEST 1/2 OF THE NORTHWEST 1/4 OF SECTION 10, TOWNSHIP 39 NORTH, RANGE 14 EAST OF THIRD PRINCIPAL MERIDIAN, TOGETHER WITH THAT PART OF THE SOUTH 1/2 OF THE EAST-WEST 18 FOOT VACATED ALLEY WITHIN BLOCK

UNOFFICIAL COPY

1409216065 Page: 17 of 65

1401704043 Page: 86 of 156

23 AFORESAID, LYING NORTH OF THE NORTH LINE OF LOT 1 (EXCEPT THE WEST 5 FEET OF LOT 1 RESERVED FOR PRIVATE ALLEY) IN EDWIN A. RICE'S SUBDIVISION AFORESAID, AND LYING NORTH OF THE NORTH LINE OF THE WEST 5 FEET OF LOT 1 RESERVED FOR PRIVATE ALLEY IN EDWIN A. RICE'S SUBDIVISION AFORESAID, BOUNDED AND DESCRIBED AS FOLLOWS:

COMMENCING AT THE SOUTHWEST CORNER OF LOT 5 AFORESAID; THENCE SOUTH 89 DEGREES 39 MINUTES 48 SECONDS EAST, 6.68 FEET TO THE POINT OF BEGINNING OF THE FOLLOWING DESCRIBED PARCEL; THENCE NORTH 0 DEGREES 17 MINUTES 20 SECONDS EAST, 21.22 FEET; THENCE NORTH 89 DEGREES 42 MINUTES 40 SECONDS WEST, PERPENDICULAR TO THE LAST DESCRIBED LINE, 6.66 FEET TO A POINT ON THE WEST LINE OF THE WEST 5 FEET OF LOTS 1, 2, 3 AND 4 RESERVED FOR PRIVATE ALLEY, AFORESAID; THENCE NORTH 0 DEGREES 20 MINUTES 00 SECONDS EAST, ALONG SAID WEST LINE AND ITS NORTHERLY EXTENSION, 87.89 FEET TO THE POINT OF INTERSECTION WITH THE NORTH LINE OF THE SOUTH 1/2 OF THE EAST-WEST 18 FOOT VACATED ALLEY WITHIN BLOCK 23 AFORESAID; THENCE SOUTH 89 DEGREES 41 MINUTES 14 SECONDS EAST, ALONG SAID NORTH LINE, 100.17 FEET TO THE POINT OF INTERSECTION WITH THE NORTHERLY EXTENSION OF THE EAST LINE OF LOTS 1 TO 5 AFORESAID; THENCE SOUTH 0 DEGREES 24 MINUTES 29 SECONDS WEST, ALONG SAID NORTHERLY EXTENSION AND ALONG SAID EAST LINE OF LOTS 1 TO 5 AFORESAID, 109.15 FEET TO THE SOUTHEAST CORNER OF SAID LOT 5; THENCE NORTH 89 DEGREES 39 MINUTES 48 SECONDS WEST, ALONG THE SOUTH LINE OF SAID LOT 5, A DISTANCE OF 93.34 FEET TO THE HEREINABOVE DESIGNATED POINT OF BEGINNING;

SAID PARCEL HAVING AS A LOWER LIMIT A HORIZONTAL PLANE OF ELEVATION +0.92 FEET, CHICAGO CITY DATUM, AND HAVING AS AN UPPER LIMIT A HORIZONTAL PLANE OF ELEVATION +14.05 FEET, CHICAGO CITY DATUM, IN COOK COUNTY, ILLINOIS.

PARCEL 81-R2-013:

THAT PART OF LOTS 1 TO 5, IN HALE'S SUBDIVISION OF LOT 7 AND THE WEST 1/2 OF LOT 8 IN BLOCK 23 IN KINZIE'S ADDITION TO CHICAGO, A SUBDIVISION OF THE NORTH FRACTION OF SECTION 10, TOWNSHIP 39 NORTH, RANGE 14 EAST OF THE THIRD PRINCIPAL MERIDIAN, TOGETHER WITH THAT PART OF THE SOUTH 1/2 OF THE EAST-WEST 18 FOOT VACATED ALLEY WITHIN BLOCK 23 AFORESAID, LYING NORTH OF THE NORTH LINE OF LOT 1, IN HALE'S SUBDIVISION AFORESAID, BOUNDED AND DESCRIBED AS FOLLOWS:

BEGINNING AT THE SOUTHWEST CORNER OF SAID LOT 5; THENCE NORTH 0 DEGREES 11 MINUTES 02 SECONDS EAST, ALONG THE WEST LINE OF LOTS 1 TO 5 AFORESAID AND THEIR NORTHERLY EXTENSION (SAID LINE BEING ALSO THE WEST LINE OF BLOCK 23 AFORESAID), 109.02 FEET TO A POINT OF INTERSECTION WITH THE NORTH LINE OF THE SOUTH 1/2 OF THE EAST-WEST 18 FOOT VACATED ALLEY AFORESAID; THENCE SOUTH 89 DEGREES 41 MINUTES 14 SECONDS EAST, ALONG SAID NORTH LINE, 74.76 FEET TO THE POINT OF INTERSECTION WITH THE NORTHERLY EXTENSION OF THE EAST LINE OF LOTS 1 TO 5 AFORESAID; THENCE SOUTH 0 DEGREES 11 MINUTES 02 SECONDS EAST, ALONG SAID NORTHERLY EXTENSION AND ALONG THE EAST LINE OF SAID LOTS, (SAID EAST LINE BEING ALSO THE EAST LINE OF THE WEST 1/2 OF LOT 8 IN BLOCK 23 AFORESAID), 109.06 FEET TO THE SOUTHEAST CORNER OF LOT 5 AFORESAID; THENCE NORTH 89 DEGREES 39 MINUTES 48 SECONDS WEST, ALONG THE SOUTH LINE OF SAID LOT 5 (SAID LINE BEING ALSO THE SOUTH LINE OF BLOCK 23 AFORESAID), 74.76 FEET TO THE HEREINABOVE DESIGNATED POINT OF BEGINNING;

SAID PARCEL HAVING AS A LOWER LIMIT A HORIZONTAL PLANE OF ELEVATION (-)1.59 FEET, CHICAGO CITY DATUM, AND HAVING AS AN UPPER LIMIT A HORIZONTAL PLANE OF ELEVATION +14.05 FEET, CHICAGO CITY DATUM, IN COOK COUNTY, ILLINOIS.

EXCEPTING THEREFROM THE FOLLOWING DESCRIBED PARCELS:

83

NML

UNOFFICIAL COPY

1409216065 Page: 18 of 65

1401704043 Page: 87 of 156

PARCEL B1-R4-013:

THAT PART OF LOTS 1 TO 5, IN HALE'S SUBDIVISION OF LOT 7 AND THE WEST 1/2 OF LOT 8 IN BLOCK 23 IN KINZIE'S ADDITION TO CHICAGO, A SUBDIVISION OF THE NORTH FRACTION OF SECTION 10, TOWNSHIP 39 NORTH, RANGE 14 EAST OF THE THIRD PRINCIPAL MERIDIAN, TOGETHER WITH THAT PART OF THE SOUTH 1/2 OF THE EAST-WEST 18 FOOT VACATED ALLEY WITHIN BLOCK 23 AFORESAID, LYING NORTH OF THE NORTH LINE OF LOT 1, IN HALE'S SUBDIVISION AFORESAID, BOUNDED AND DESCRIBED AS FOLLOWS:

BEGINNING AT THE POINT OF INTERSECTION OF A LINE DRAWN 16.94 FEET (AS MEASURED PERPENDICULARLY) EAST OF AND PARALLEL WITH THE WEST LINE OF LOTS 1 TO 5 AFORESAID, AND A LINE DRAWN 24.14 FEET (AS MEASURED PERPENDICULARLY) NORTH OF AND PARALLEL WITH THE SOUTH LINE OF LOT 5 AFORESAID; THENCE NORTH 0 DEGREES 17 MINUTES 20 SECONDS EAST, 16.95 FEET TO A POINT, SAID POINT BEING 16.97 FEET (AS MEASURED PERPENDICULARLY) EAST OF THE WEST LINE OF LOTS 1 TO 5 AFORESAID; THENCE SOUTH 89 DEGREES 42 MINUTES 40 SECONDS EAST, PERPENDICULAR TO THE LAST DESCRIBED LINE, 7.84 FEET; THENCE SOUTH 0 DEGREES 17 MINUTES 20 SECONDS WEST, 16.95 FEET; THENCE NORTH 89 DEGREES 42 MINUTES 40 SECONDS WEST, PERPENDICULAR TO THE LAST DESCRIBED LINE, 7.84 FEET TO THE HEREINABOVE DESIGNATED POINT OF BEGINNING;

SAID PARCEL HAVING AS A LOWER LIMIT A HORIZONTAL PLANE OF ELEVATION (-)4.59 FEET, CHICAGO CITY DATUM, AND HAVING AS AN UPPER LIMIT A HORIZONTAL PLANE OF ELEVATION +14.05 FEET, CHICAGO CITY DATUM, IN COOK COUNTY, ILLINOIS;

AND EXCEPTING:

PARCEL B1-H1-013:

THAT PART OF LOTS 1 TO 5, IN HALE'S SUBDIVISION OF LOT 7 AND THE WEST 1/2 OF LOT 8 IN BLOCK 23 IN KINZIE'S ADDITION TO CHICAGO, A SUBDIVISION OF THE NORTH FRACTION OF SECTION 10, TOWNSHIP 39 NORTH, RANGE 14 EAST OF THE THIRD PRINCIPAL MERIDIAN, TOGETHER WITH THAT PART OF THE SOUTH 1/2 OF THE EAST-WEST 18 FOOT VACATED ALLEY WITHIN BLOCK 23 AFORESAID, LYING NORTH OF THE NORTH LINE OF LOT 1, IN HALE'S SUBDIVISION AFORESAID, BOUNDED AND DESCRIBED AS FOLLOWS

COMMENCING AT THE SOUTHEAST CORNER OF SAID LOT 5; THENCE NORTH 0 DEGREES 11 MINUTES 02 SECONDS EAST, ALONG THE EAST LINE OF LOTS 1 TO 5 AFORESAID, (SAID LINE BEING ALSO THE EAST LINE OF THE WEST 1/2 OF LOT 8 IN BLOCK 23 AFORESAID) 31.36 FEET TO THE POINT OF BEGINNING OF THE FOLLOWING DESCRIBED PARCEL; THENCE NORTH 89 DEGREES 42 MINUTES 40 SECONDS WEST, 18.87 FEET TO A POINT, SAID POINT BEING 55.73 FEET (AS MEASURED PERPENDICULARLY) EAST OF THE WEST LINE OF LOTS 1 TO 5 AFORESAID; THENCE NORTH 0 DEGREES 17 MINUTES 20 SECONDS EAST, PERPENDICULAR TO THE LAST DESCRIBED LINE, 10.60 FEET; THENCE SOUTH 89 DEGREES 42 MINUTES 40 SECONDS EAST, PERPENDICULAR TO THE LAST DESCRIBED LINE, 18.85 FEET TO THE POINT OF INTERSECTION WITH THE EAST LINE OF LOTS 1 TO 5 AFORESAID; THENCE SOUTH 0 DEGREES 11 MINUTES 02 SECONDS EAST, ALONG SAID EAST LINE OF SAID LOTS, (SAID EAST LINE BEING ALSO THE EAST LINE OF THE WEST 1/2 OF LOT 8 IN BLOCK 23 AFORESAID), 10.60 FEET TO THE HEREINABOVE DESIGNATED POINT OF BEGINNING;

SAID PARCEL HAVING AS A LOWER LIMIT A HORIZONTAL PLANE OF ELEVATION (-)4.59 FEET, CHICAGO CITY DATUM, AND HAVING AS AN UPPER LIMIT A HORIZONTAL PLANE OF ELEVATION +14.05 FEET, CHICAGO CITY DATUM, IN COOK COUNTY, ILLINOIS;

PARCEL B1-R4-013:

UNOFFICIAL COPY

1409216065 Page: 19 of 66

1401704043 Page: 88 of 156

THAT PART OF LOTS 1 TO 5, IN HALE'S SUBDIVISION OF LOT 7 AND THE WEST 1/2 OF LOT 8 IN BLOCK 23 IN KINZIE'S ADDITION TO CHICAGO, A SUBDIVISION OF THE NORTH FRACTION OF SECTION 10, TOWNSHIP 39 NORTH, RANGE 14 EAST OF THE THIRD PRINCIPAL MERIDIAN, TOGETHER WITH THAT PART OF THE SOUTH 1/2 OF THE EAST-WEST 18 FOOT VACATED ALLEY WITHIN BLOCK 23 AFORESAID, LYING NORTH OF THE NORTH LINE OF LOT 1, IN HALE'S SUBDIVISION AFORESAID, BOUNDED AND DESCRIBED AS FOLLOWS:

BEGINNING AT THE POINT OF INTERSECTION OF A LINE DRAWN 16.94 FEET (AS MEASURED PERPENDICULARLY) EAST OF AND PARALLEL WITH THE WEST LINE OF LOTS 1 TO 5 AFORESAID, AND A LINE DRAWN 24.14 FEET (AS MEASURED PERPENDICULARLY) NORTH OF AND PARALLEL WITH THE SOUTH LINE OF LOT 5 AFORESAID; THENCE NORTH 0 DEGREES 17 MINUTES 20 SECONDS EAST, 16.95 FEET TO A POINT, SAID POINT BEING 16.97 FEET (AS MEASURED PERPENDICULARLY) EAST OF THE WEST LINE OF LOTS 1 TO 5 AFORESAID; THENCE SOUTH 89 DEGREES 42 MINUTES 40 SECONDS EAST, PERPENDICULAR TO THE LAST DESCRIBED LINE, 7.84 FEET; THENCE SOUTH 0 DEGREES 17 MINUTES 20 SECONDS WEST, 16.95 FEET; THENCE NORTH 89 DEGREES 42 MINUTES 40 SECONDS WEST, PERPENDICULAR TO THE LAST DESCRIBED LINE, 7.84 FEET TO THE HEREINABOVE DESIGNATED POINT OF BEGINNING;

SAID PARCEL HAVING AS A LOWER LIMIT A HORIZONTAL PLANE OF ELEVATION (-)4.59 FEET, CHICAGO CITY DATUM, AND HAVING AS AN UPPER LIMIT A HORIZONTAL PLANE OF ELEVATION +14.05 FEET, CHICAGO CITY DATUM, IN COOK COUNTY, ILLINOIS.

PARCEL B1-R2-014:

THAT PART OF LOTS 9 AND 10 AND THE EAST 1/2 OF LOT 8 IN THE SUBDIVISION OF BLOCK 23 IN KINZIE'S ADDITION TO CHICAGO, A SUBDIVISION OF THE NORTH FRACTION OF SECTION 10, TOWNSHIP 39 NORTH, RANGE 14 EAST OF THIRD PRINCIPAL MERIDIAN, TOGETHER WITH THAT PART OF THE SOUTH 1/2 OF THE EAST-WEST 18 FOOT VACATED ALLEY WITHIN BLOCK 23 AFORESAID, LYING NORTH OF THE NORTH LINE OF LOTS 9 AND 10 AND THE EAST 1/2 OF LOT 8 IN BLOCK 23 IN KINZIE'S ADDITION TO CHICAGO AFORESAID, BOUNDED AND DESCRIBED AS FOLLOWS:

BEGINNING AT THE POINT OF INTERSECTION OF THE WEST LINE OF THE EAST 1/2 OF LOT 8 AFORESAID AND THE SOUTH LINE OF SAID LOT 8, THENCE NORTH 0 DEGREES 11 MINUTES 02 SECONDS EAST, ALONG SAID WEST LINE AND ITS NORTHERLY EXTENSION (BEING ALSO THE EAST LINE OF LOTS 1 TO 5, AND THEIR NORTHERLY EXTENSION, IN HALE'S SUBDIVISION OF LOT 7 AND THE WEST 1/2 OF LOT 8 IN BLOCK 23 IN KINZIE'S ADDITION TO CHICAGO, AFORESAID), 109.06 FEET TO THE POINT OF INTERSECTION WITH THE NORTH LINE OF THE SOUTH 1/2 OF THE EAST-WEST 18 FOOT VACATED ALLEY WITHIN BLOCK 23 AFORESAID; THENCE SOUTH 89 DEGREES 41 MINUTES 14 SECONDS EAST, ALONG SAID NORTH LINE, 124.96 FEET A POINT, SAID POINT BEING 0.62 FEET (AS MEASURED ALONG SAID NORTH LINE) WEST OF THE NORTHERLY EXTENSION OF THE EAST LINE OF LOT 10 AFORESAID, BEING ALSO THE NORTHERLY EXTENSION OF THE WEST LINE OF THE WEST 5 FEET OF LOTS 1, 2, 3, AND 4 RESERVED FOR PRIVATE ALLEY IN EDWIN A. RICE'S SUBDIVISION OF LOTS 11 AND 12 IN BLOCK 23 IN KINZIE'S ADDITION TO CHICAGO, AFORESAID; THENCE SOUTH 0 DEGREES 17 MINUTES 20 SECONDS WEST, 87.90 FEET TO A POINT, SAID POINT BEING 0.56 FEET (AS MEASURED PERPENDICULARLY) WEST OF THE EAST LINE OF LOT 10 AFORESAID; THENCE SOUTH 89 DEGREES 42 MINUTES 40 SECONDS EAST, PERPENDICULAR TO THE LAST DESCRIBED LINE, 0.56 FEET A POINT ON THE EAST LINE OF LOT 10 AFORESAID; THENCE SOUTH 0 DEGREES 20 MINUTES 00 SECONDS WEST, ALONG SAID EAST LINE, 21.21 FEET TO THE SOUTHEAST CORNER THEREOF; THENCE NORTH 89 DEGREES 39 MINUTES 48 SECONDS WEST, ALONG THE SOUTH LINE OF THE EAST 1/2 OF LOT 8, AND THE SOUTH LINE OF LOTS 9 AND 10 AFORESAID, 125.30 FEET TO THE HEREINABOVE DESIGNATED POINT OF BEGINNING;

SAID PARCEL HAVING AS A LOWER LIMIT A HORIZONTAL PLANE OF ELEVATION (-) 4.59 FEET,

85

NML

UNOFFICIAL COPY

1409218065 Page: 20 of 65

1401704043 Page: 89 of 156

CHICAGO CITY DATUM, AND HAVING AS AN UPPER LIMIT A HORIZONTAL PLANE OF ELEVATION +14.05 FEET, CHICAGO CITY DATUM, IN COOK COUNTY, ILLINOIS.

EXCEPTING THEREFROM THE FOLLOWING DESCRIBED PARCEL:

COOK COUNTY
RECORDER OF DEEDS
SCANNED BY _____

Property of Cook County Clerk's Office

NML

UNOFFICIAL COPY

1409216065 Page: 21 of 65

1401704043 Page: 90 of 156

PARCEL B1-H1-014:

THAT PART OF LOTS 9 AND 10 AND THE EAST 1/2 OF LOT 8 IN THE SUBDIVISION OF BLOCK 23 IN KINZIE'S ADDITION TO CHICAGO, A SUBDIVISION OF THE NORTH FRACTION OF SECTION 10, TOWNSHIP 39 NORTH, RANGE 14 EAST OF THIRD PRINCIPAL MERIDIAN, TOGETHER WITH THAT PART OF THE SOUTH 1/2 OF THE EAST-WEST 18 FOOT VACATED ALLEY WITHIN BLOCK 23 AFORESAID, LYING NORTH OF THE NORTH LINE OF LOTS 9 AND 10 AND THE EAST 1/2 OF LOT 8 IN BLOCK 23 IN KINZIE'S ADDITION TO CHICAGO AFORESAID, BOUNDED AND DESCRIBED AS FOLLOWS:

COMMENCING AT THE POINT OF INTERSECTION OF THE WEST LINE OF THE EAST 1/2 OF LOT 8 AFORESAID AND THE SOUTH LINE OF SAID LOT 8, THENCE NORTH 0 DEGREES 11 MINUTES 02 SECONDS EAST, ALONG SAID WEST LINE (BEING ALSO THE EAST LINE OF LOTS 1 TO 5, IN HALE'S SUBDIVISION OF LOT 7 AND THE WEST 1/2 OF LOT 8 IN BLOCK 23 IN KINZIE'S ADDITION TO CHICAGO, AFORESAID), 31.36 FEET TO THE POINT OF BEGINNING OF THE FOLLOWING DESCRIBED PARCEL; THENCE CONTINUING NORTH 0 DEGREES 11 MINUTES 02 SECONDS EAST, ALONG SAID WEST LINE, 10.60 FEET; THENCE SOUTH 89 DEGREES 42 MINUTES 40 SECONDS EAST, 0.25 FEET; THENCE SOUTH 0 DEGREES 17 MINUTES 20 SECONDS WEST, 10.60 FEET; THENCE NORTH 89 DEGREES 42 MINUTES 40 SECONDS WEST, PERPENDICULAR TO THE LAST DESCRIBED LINE, 0.23 FEET TO THE HEREINABOVE DESIGNATED POINT OF BEGINNING;

SAID PARCEL HAVING AS A LOWER LIMIT A HORIZONTAL PLANE OF ELEVATION (-) 4.59 FEET, CHICAGO CITY DATUM, AND HAVING AS AN UPPER LIMIT A HORIZONTAL PLANE OF ELEVATION +14.05 FEET, CHICAGO CITY DATUM, IN COOK COUNTY, ILLINOIS;

PARCEL B1-R3*-014:

THAT PART OF LOTS 9 AND 10 AND THE EAST 1/2 OF LOT 8 IN THE SUBDIVISION OF BLOCK 23 IN KINZIE'S ADDITION TO CHICAGO, A SUBDIVISION OF THE NORTH FRACTION OF SECTION 10, TOWNSHIP 39 NORTH, RANGE 14 EAST OF THIRD PRINCIPAL MERIDIAN, TOGETHER WITH THAT PART OF THE SOUTH 1/2 OF THE EAST-WEST 18 FOOT VACATED ALLEY WITHIN BLOCK 23 AFORESAID, LYING NORTH OF THE NORTH LINE OF LOTS 9 AND 10 AND THE EAST 1/2 OF LOT 8 IN BLOCK 23 IN KINZIE'S ADDITION TO CHICAGO AFORESAID, BOUNDED AND DESCRIBED AS FOLLOWS:

COMMENCING AT THE POINT OF INTERSECTION OF THE WEST LINE OF THE EAST 1/2 OF LOT 8 AFORESAID AND THE SOUTH LINE OF SAID LOT 8, THENCE NORTH 0 DEGREES 11 MINUTES 02 SECONDS EAST, ALONG SAID WEST LINE AND ITS NORTHERLY EXTENSION (BEING ALSO THE EAST LINE OF LOTS 1 TO 5, AND THEIR NORTHERLY EXTENSION, IN HALE'S SUBDIVISION OF LOT 7 AND THE WEST 1/2 OF LOT 8 IN BLOCK 23 IN KINZIE'S ADDITION TO CHICAGO, AFORESAID), 109.06 FEET TO THE POINT OF INTERSECTION WITH THE NORTH LINE OF THE SOUTH 1/2 OF THE EAST-WEST 18 FOOT VACATED ALLEY WITHIN BLOCK 23 AFORESAID; THENCE SOUTH 89 DEGREES 41 MINUTES 14 SECONDS EAST, ALONG SAID NORTH LINE, 124.96 FEET TO A POINT, SAID POINT BEING 0.62 FEET (AS MEASURED ALONG SAID NORTH LINE) WEST OF THE NORTHERLY EXTENSION OF THE EAST LINE OF LOT 10 AFORESAID, BEING ALSO THE NORTHERLY EXTENSION OF THE WEST LINE OF THE WEST 5 FEET OF LOTS 1, 2, 3, AND 4 RESERVED FOR PRIVATE ALLEY IN EDWIN A. RICE'S SUBDIVISION OF LOTS 11 AND 12 IN BLOCK 23 IN KINZIE'S ADDITION TO CHICAGO, AFORESAID, SAID POINT BEING ALSO THE POINT OF BEGINNING OF THE FOLLOWING DESCRIBED PARCEL; THENCE SOUTH 0 DEGREES 17 MINUTES 20 SECONDS WEST, 87.90 FEET TO A POINT, SAID POINT BEING 0.56 FEET (AS MEASURED PERPENDICULARLY) WEST OF THE EAST LINE OF LOT 10 AFORESAID; THENCE SOUTH 89 DEGREES 42 MINUTES 40 SECONDS EAST, PERPENDICULAR TO THE LAST DESCRIBED LINE, 0.56 FEET TO A POINT ON THE EAST LINE OF LOT 10 AFORESAID; THENCE NORTH 0 DEGREES 20 MINUTES 00 SECONDS EAST, ALONG SAID EAST LINE, 87.89 FEET TO THE POINT OF INTERSECTION WITH THE NORTH LINE OF THE SOUTH 1/2 OF THE EAST-WEST

UNOFFICIAL COPY

1409216065 Page: 22 of 65

1401704043 Page: 91 of 156

18 FOOT VACATED ALLEY WITHIN BLOCK 23 AFORESAID; THENCE NORTH 89 DEGREES 41 MINUTES 14 SECONDS WEST, ALONG SAID NORTH LINE, 0.62 FEET TO THE HEREINABOVE DESIGNATED POINT OF BEGINNING;

SAID PARCEL HAVING AS A LOWER LIMIT A HORIZONTAL PLANE OF ELEVATION +0.92 FEET, CHICAGO CITY DATUM, AND HAVING AS AN UPPER LIMIT A HORIZONTAL PLANE OF ELEVATION +14.05 FEET, CHICAGO CITY DATUM, IN COOK COUNTY, ILLINOIS.

PARCEL R1-R1-001:

THAT PART OF LOTS 5 AND 6 IN SUBDIVISION OF BLOCK 23 IN KINZIE'S ADDITION TO CHICAGO, A SUBDIVISION OF THE NORTH FRACTION OF SECTION 10, TOWNSHIP 39 NORTH, RANGE 14 EAST OF THE THIRD PRINCIPAL MERIDIAN, TOGETHER WITH THAT PART OF THE NORTH 1/2 OF THE EAST-WEST 18 FOOT VACATED ALLEY WITHIN BLOCK 23 AFORESAID, LYING SOUTH OF THE SOUTH LINE OF LOTS 5 AND 6 IN BLOCK 23 IN KINZIE'S ADDITION TO CHICAGO AFORESAID, BOUNDED AND DESCRIBED AS FOLLOWS:

BEGINNING AT THE NORTHWEST CORNER OF SAID LOT 6; THENCE SOUTH 89 DEGREES 42 MINUTES 40 SECONDS EAST, ALONG THE NORTH LINE OF LOTS 5 AND 6 AFORESAID (BEING ALSO THE NORTH LINE OF BLOCK 23 AFORESAID), 100.31 FEET TO THE NORTHEAST CORNER OF LOT 5 AFORESAID; THENCE SOUTH 0 DEGREES 15 MINUTES 31 SECONDS WEST, ALONG THE EAST LINE OF LOT 5 AFORESAID AND ALONG ITS SOUTHERLY EXTENSION, 109.07 FEET TO THE POINT OF INTERSECTION WITH THE SOUTH LINE OF THE NORTH 1/2 OF THE EAST-WEST 18 FOOT VACATED ALLEY AFORESAID; THENCE NORTH 89 DEGREES 41 MINUTES 14 SECONDS WEST, ALONG SAID SOUTH LINE, 100.17 FEET TO THE POINT OF INTERSECTION WITH THE SOUTHERLY EXTENSION OF THE WEST LINE OF LOT 6 AFORESAID; THENCE NORTH 0 DEGREES 11 MINUTES 02 SECONDS EAST, ALONG SAID SOUTHERLY EXTENSION AND ALONG THE EAST LINE OF LOT 6 AFORESAID, 109.02 FEET TO THE THE HEREINABOVE DESIGNATED POINT OF BEGINNING;

SAID PARCEL HAVING AS A LOWER LIMIT A HORIZONTAL PLANE OF ELEVATION +14.05 FEET, CHICAGO CITY DATUM, AND HAVING AS AN UPPER LIMIT A HORIZONTAL PLANE OF ELEVATION +31.48 FEET, CHICAGO CITY DATUM, IN COOK COUNTY, ILLINOIS.

PARCEL R1-R2-002:

THAT PART OF THE WEST 1/2 OF LOT 3 AND ALL OF LOT 4 IN SUBDIVISION OF BLOCK 23 IN KINZIE'S ADDITION TO CHICAGO, BEING A SUBDIVISION IN THE NORTH FRACTION OF SECTION 10, TOWNSHIP 39 NORTH, RANGE 14 EAST OF THE THIRD PRINCIPAL MERIDIAN TOGETHER WITH THAT PART OF THE NORTH 1/2 OF THE EAST-WEST 18 FOOT VACATED ALLEY WITHIN BLOCK 23 AFORESAID, LYING SOUTH OF THE SOUTH LINE OF THE WEST 1/2 OF LOT 3 AND LOT 4 IN BLOCK 23 IN KINZIE'S ADDITION TO CHICAGO AFORESAID, BOUNDED AND DESCRIBED AS FOLLOWS:

BEGINNING AT THE NORTHWEST CORNER OF SAID LOT 4; THENCE SOUTH 89 DEGREES 42 MINUTES 40 SECONDS EAST, ALONG THE NORTH LINE OF LOT 4 AND ALONG THE NORTH LINE OF THE WEST 1/2 OF LOT 3 AFORESAID (BEING ALSO THE NORTH LINE OF BLOCK 23 AFORESAID), 75.33 FEET; THENCE SOUTH 0 DEGREES 11 MINUTES 02 SECONDS WEST, ALONG THE WEST LINE OF THE EAST 1/2 OF LOT 3 AFORESAID AND ITS SOUTHERLY EXTENSION, 109.10 FEET TO THE POINT OF INTERSECTION WITH THE SOUTH LINE OF THE NORTH 1/2 OF THE EAST-WEST 18 FOOT VACATED ALLEY AFORESAID; THENCE NORTH 89 DEGREES 41 MINUTES 14 SECONDS WEST, ALONG SAID SOUTH LINE, 75.47 FEET TO THE POINT OF INTERSECTION WITH THE SOUTHERLY EXTENSION OF THE WEST LINE OF LOT 4 AFORESAID; THENCE NORTH 0 DEGREES 15 MINUTES 31 SECONDS EAST, ALONG SAID SOUTHERLY EXTENSION AND ALONG THE WEST LINE OF LOT 4 AFORESAID, 109.07 FEET TO THE HEREINABOVE DESIGNATED POINT OF BEGINNING;

88

NML

UNOFFICIAL COPY

1409218065 Page: 23 of 65

1401704043 Page: 92 of 156

SAID PARCEL HAVING AS A LOWER LIMIT A HORIZONTAL PLANE OF ELEVATION +14.05 FEET, CHICAGO CITY DATUM, AND HAVING AS AN UPPER LIMIT A HORIZONTAL PLANE OF ELEVATION +31.48 FEET, CHICAGO CITY DATUM, IN COOK COUNTY, ILLINOIS.

PARCEL R1-A-003:

THAT PART OF SUB-LOTS 1 TO 4, BOTH INCLUSIVE, AND A TRACT OF LAND MARKED PRIVATE ALLEY WEST OF AND ADJOINING SAID SUB-LOTS 3 AND 4, ALL IN E.C. LARNED'S SUBDIVISION OF LOTS 1 AND 2 AND THE EAST 1/2 OF LOT 3 IN BLOCK 23 IN KINZIE'S ADDITION TO CHICAGO, BEING A SUBDIVISION IN THE NORTH FRACTION OF SECTION 10, TOWNSHIP 39 NORTH, RANGE 14 EAST OF THE THIRD PRINCIPAL MERIDIAN, TOGETHER WITH THAT PART OF THE NORTH 1/2 OF THE EAST-WEST 18 FOOT VACATED ALLEY WITHIN BLOCK 23 AFORESAID, LYING SOUTH OF THE SOUTH LINE OF LOT 4 IN E. C. LARNED'S SUBDIVISION OF LOTS 1 AND 2 AND THE EAST 1/2 OF LOT 3 IN BLOCK 23 IN KINZIE'S ADDITION TO CHICAGO AFORESAID, LYING SOUTH OF THE SOUTH LINE OF A TRACT OF LAND MARKED PRIVATE ALLEY WEST OF AND ADJOINING LOT 4 IN E. C. LARNED'S SUBDIVISION AFORESAID, IN THE NORTH FRACTION OF SECTION 10, TOWNSHIP 39 NORTH, RANGE 14 EAST OF THE THIRD PRINCIPAL MERIDIAN, BOUNDED AND DESCRIBED AS FOLLOWS:

COMMENCING AT THE NORTHWEST CORNER OF SUB-LOT 1 AFORESAID; THENCE SOUTH 89 DEGREES 42 MINUTES 40 SECONDS EAST, ALONG THE NORTH LINE OF SAID SUB-LOT 1 (BEING ALSO THE NORTH LINE OF BLOCK 23 AFORESAID), 23.62 FEET TO A POINT ON SAID NORTH LINE; THENCE SOUTH 0 DEGREES 21 MINUTES 41 SECONDS WEST, 11.34 FEET; THENCE SOUTH 89 DEGREES 32 MINUTES 10 SECONDS EAST, 24.18 FEET; THENCE NORTH 19 DEGREES 15 MINUTES 32 SECONDS EAST, 2.20 FEET TO A POINT, SAID POINT BEING 9.28 FEET (AS MEASURED PERPENDICULARLY) SOUTH OF THE NORTH LINE OF LOT 1 AFORESAID; THENCE SOUTHEASTERLY 79.36 FEET, ALONG THE ARC OF A CIRCLE, CONVEX TO THE NORTHEAST, HAVING A RADIUS OF 139.04 FEET AND WHOSE CHORD BEARS SOUTH 78 DEGREES 21 MINUTES 01 SECONDS EAST, 76.28 FEET TO THE POINT OF INTERSECTION WITH THE EAST LINE OF SUB-LOT 1 AFORESAID, SAID POINT BEING 24.70 FEET (AS MEASURED ALONG SAID EAST LINE) SOUTH OF THE NORTHEAST CORNER THEREOF; THENCE SOUTH 0 DEGREES 24 MINUTES 29 SECONDS WEST, ALONG THE EAST LINE OF SUB-LOTS 1 THROUGH 4 AFORESAID, 53.51 FEET TO THE POINT OF BEGINNING OF THE FOLLOWING DESCRIBED PARCEL:

THENCE NORTH 89 DEGREES 42 MINUTES 40 SECONDS WEST, 13.78 FEET; THENCE NORTH 0 DEGREES 17 MINUTES 20 SECONDS EAST, 1.92 FEET; THENCE NORTH 89 DEGREES 42 MINUTES 40 SECONDS WEST, PERPENDICULAR TO THE LAST DESCRIBED LINE, 75.60 FEET; THENCE SOUTH 0 DEGREES 17 MINUTES 20 SECONDS WEST, 16.67 FEET; THENCE SOUTH 89 DEGREES 42 MINUTES 40 SECONDS EAST, PERPENDICULAR TO THE LAST DESCRIBED LINE, 9.50 FEET; THENCE SOUTH 0 DEGREES 17 MINUTES 20 SECONDS WEST, 6.03 FEET; THENCE SOUTH 89 DEGREES 42 MINUTES 40 SECONDS EAST, 24.48 FEET; THENCE NORTH 0 DEGREES 17 MINUTES 20 SECONDS EAST, 1.35 FEET; THENCE NORTH 89 DEGREES 42 MINUTES 40 SECONDS WEST, PERPENDICULAR TO THE LAST DESCRIBED LINE, 5.45 FEET TO A POINT ON THE EAST LINE OF SUB-LOTS 1 THROUGH 4 AFORESAID (SAID EAST LINE BEING ALSO THE EAST LINE OF BLOCK 23 AFORESAID) SAID POINT BEING 11.51 FEET (AS MEASURED ALONG SAID EAST LINE OF BLOCK 23) NORTH OF THE SOUTH LINE OF THE NORTH 1/2 OF THE EAST-WEST 18 FOOT VACATED ALLEY AFORESAID; THENCE NORTH 0 DEGREES 24 MINUTES 29 SECONDS EAST, ALONG SAID EAST LINE, 19.43 FEET TO THE HEREINABOVE DESIGNATED POINT OF BEGINNING;

SAID PARCEL HAVING AS A LOWER LIMIT A HORIZONTAL PLANE OF ELEVATION +14.05 FEET, CHICAGO CITY DATUM, AND HAVING AS AN UPPER LIMIT A HORIZONTAL PLANE OF ELEVATION +31.48 FEET, CHICAGO CITY DATUM, IN COOK COUNTY, ILLINOIS.

UNOFFICIAL COPY

1409216085 Page: 24 of 65

1401704043 Page: 93 of 156

PARCEL R1-R3-003:

THAT PART OF SUB-LOTS 1 TO 4, BOTH INCLUSIVE, AND A TRACT OF LAND MARKED PRIVATE ALLEY WEST OF AND ADJOINING SAID SUB-LOTS 3 AND 4, ALL IN E. C. LARNED'S SUBDIVISION OF LOTS 1 AND 2 AND THE EAST 1/2 OF LOT 3 IN BLOCK 23 IN KINZIE'S ADDITION TO CHICAGO, BEING A SUBDIVISION IN THE NORTH FRACTION OF SECTION 10, TOWNSHIP 39 NORTH, RANGE 14 EAST OF THE THIRD PRINCIPAL MERIDIAN, TOGETHER WITH THAT PART OF THE NORTH 1/2 OF THE EAST-WEST 18 FOOT VACATED ALLEY WITHIN BLOCK 23 AFORESAID, LYING SOUTH OF THE SOUTH LINE OF LOT 4 IN E. C. LARNED'S SUBDIVISION OF LOTS 1 AND 2 AND THE EAST 1/2 OF LOT 3 IN BLOCK 23 IN KINZIE'S ADDITION TO CHICAGO AFORESAID, LYING SOUTH OF THE SOUTH LINE OF A TRACT OF LAND MARKED PRIVATE ALLEY WEST OF AND ADJOINING LOT 4 IN E. C. LARNED'S SUBDIVISION AFORESAID, IN THE NORTH FRACTION OF SECTION 10, TOWNSHIP 39 NORTH, RANGE 14 EAST OF THE THIRD PRINCIPAL MERIDIAN, BOUNDED AND DESCRIBED AS FOLLOWS:

BEGINNING AT THE NORTHWEST CORNER OF SUB-LOT 1 AFORESAID; THENCE SOUTH 89 DEGREES 42 MINUTES 40 SECONDS EAST, ALONG THE NORTH LINE OF SAID SUB-LOT 1 (BEING ALSO THE NORTH LINE OF BLOCK 23 AFORESAID), 23.62 FEET TO A POINT ON SAID NORTH LINE; THENCE SOUTH 0 DEGREES 27 MINUTES 41 SECONDS WEST, 11.34 FEET; THENCE SOUTH 89 DEGREES 32 MINUTES 19 SECONDS EAST, 7.20 FEET; THENCE SOUTH 0 DEGREES 24 MINUTES 29 SECONDS WEST, 30.40 FEET; THENCE SOUTH 89 DEGREES 35 MINUTES 31 SECONDS EAST, 4.77 FEET; THENCE SOUTH 0 DEGREES 26 MINUTES 01 SECONDS WEST, 47.33 FEET; THENCE SOUTH 89 DEGREES 42 MINUTES 40 SECONDS EAST, 50.31 FEET; THENCE SOUTH 0 DEGREES 17 MINUTES 20 SECONDS WEST, 3.85 FEET; THENCE SOUTH 89 DEGREES 42 MINUTES 40 SECONDS EAST, PERPENDICULAR TO THE LAST DESCRIBED LINE, 9.50 FEET; THENCE SOUTH 0 DEGREES 17 MINUTES 20 SECONDS WEST, 6.03 FEET; THENCE SOUTH 89 DEGREES 42 MINUTES 40 SECONDS EAST, 24.48 FEET; THENCE NORTH 0 DEGREES 17 MINUTES 20 SECONDS EAST, 1.35 FEET; THENCE SOUTH 89 DEGREES 42 MINUTES 40 SECONDS EAST, 5.45 FEET TO A POINT ON THE EAST LINE OF SUB-LOTS 1 THROUGH 4 AFORESAID (SAID EAST LINE BEING ALSO THE EAST LINE OF BLOCK 23 AFORESAID) SAID POINT BEING 11.51 FEET (AS MEASURED ALONG SAID EAST LINE OF BLOCK 23) NORTH OF THE SOUTH LINE OF THE NORTH 1/2 OF THE EAST-WEST 18 FOOT VACATED ALLEY AFORESAID; THENCE SOUTH 0 DEGREES 24 MINUTES 29 SECONDS WEST, ALONG THE SOUTHERLY EXTENSION OF THE EAST LINE OF SUB-LOTS 1 THROUGH 4 AFORESAID, 11.51 FEET TO A POINT ON THE SOUTH LINE OF THE NORTH 1/2 OF THE EAST-WEST 18 FOOT VACATED ALLEY AFORESAID; THENCE NORTH 89 DEGREES 41 MINUTES 24 SECONDS WEST, ALONG SAID SOUTH LINE, 124.87 FEET TO THE POINT OF INTERSECTION WITH THE SOUTHERLY EXTENSION OF THE WEST LINE OF A TRACT OF LAND MARKED PRIVATE ALLEY WEST OF AND ADJOINING SUB-LOTS 3 AND 4 AFORESAID; THENCE NORTH 0 DEGREES 11 MINUTES 02 SECONDS EAST, ALONG SAID SOUTHERLY EXTENSION AND ALONG THE WEST LINE OF LOTS 1 AND 2 AFORESAID, (BEING ALSO THE EAST LINE OF THE WEST 1/2 OF LOT 3 IN BLOCK 23 IN KINZIE'S ADDITION TO CHICAGO AFORESAID), 109.10 FEET TO THE HEREINABOVE DESIGNATED POINT OF BEGINNING;

SAID PARCEL HAVING AS A LOWER LIMIT A HORIZONTAL PLANE OF ELEVATION +14.05 FEET, CHICAGO CITY DATUM, AND HAVING AS AN UPPER LIMIT A HORIZONTAL PLANE OF ELEVATION +31.48 FEET, CHICAGO CITY DATUM, IN COOK COUNTY, ILLINOIS.

EXCEPTING THEREFROM THE FOLLOWING DESCRIBED PARCEL:

PARCEL R1-B1-003:

THAT PART OF SUB-LOTS 1 TO 4, BOTH INCLUSIVE, AND A TRACT OF LAND MARKED PRIVATE ALLEY WEST OF AND ADJOINING SAID SUB-LOTS 3 AND 4, ALL IN E. C. LARNED'S SUBDIVISION OF LOTS 1 AND 2 AND THE EAST 1/2 OF LOT 3 IN BLOCK 23 IN KINZIE'S ADDITION TO CHICAGO, BEING A SUBDIVISION IN THE NORTH FRACTION OF SECTION 10,

NML

UNOFFICIAL COPY

1409216085 Page: 25 of 65

1401704043 Page: 94 of 156

TOWNSHIP 39 NORTH, RANGE 14 EAST OF THE THIRD PRINCIPAL MERIDIAN, TOGETHER WITH THAT PART OF THE NORTH 1/2 OF THE EAST-WEST 18 FOOT VACATED ALLEY WITHIN BLOCK 23 AFORESAID, LYING SOUTH OF THE SOUTH LINE OF LOT 4 IN E. C. LARNED'S SUBDIVISION OF LOTS 1 AND 2 AND THE EAST 1/2 OF LOT 3 IN BLOCK 23 IN KINZIE'S ADDITION TO CHICAGO AFORESAID, LYING SOUTH OF THE SOUTH LINE OF A TRACT OF LAND MARKED PRIVATE ALLEY WEST OF AND ADJOINING LOT 4 IN E. C. LARNED'S SUBDIVISION AFORESAID, IN THE NORTH FRACTION OF SECTION 10, TOWNSHIP 39 NORTH, RANGE 14 EAST OF THE THIRD PRINCIPAL MERIDIAN, BOUNDED AND DESCRIBED AS FOLLOWS:

COMMENCING AT THE NORTHWEST CORNER OF SUB-LOT 1 AFORESAID; THENCE SOUTH 89 DEGREES 42 MINUTES 40 SECONDS EAST, ALONG THE NORTH LINE OF SAID SUB-LOT 1 (BEING ALSO THE NORTH LINE OF BLOCK 23 AFORESAID), 23.62 FEET TO A POINT ON SAID NORTH LINE; THENCE SOUTH 0 DEGREES 27 MINUTES 41 SECONDS WEST, 11.34 FEET; THENCE SOUTH 89 DEGREES 32 MINUTES 19 SECONDS EAST, 7.20 FEET; THENCE SOUTH 0 DEGREE 24 MINUTES 29 SECONDS WEST, 30.40 FEET; THENCE SOUTH 89 DEGREES 35 MINUTES 21 SECONDS EAST, 4.75 FEET; THENCE SOUTH 0 DEGREES 26 MINUTES 01 SECONDS WEST, 47.35 FEET; THENCE SOUTH 89 DEGREES 42 MINUTES 40 SECONDS EAST, 22.91 FEET TO THE POINT OF BEGINNING OF THE FOLLOWING DESCRIBED PARCEL:
THENCE CONTINUING SOUTH 89 DEGREES 42 MINUTES 40 SECONDS EAST, 7.71 FEET;
THENCE SOUTH 0 DEGREES 17 MINUTES 20 SECONDS WEST, 12.47 FEET; THENCE NORTH 89 DEGREES 42 MINUTES 40 SECONDS WEST, 7.71 FEET; THENCE NORTH 0 DEGREES 17 MINUTES 20 SECONDS EAST, 12.47 FEET TO THE HEREINABOVE DESIGNATED POINT OF BEGINNING;

SAID PARCEL HAVING AS A LOWER LIMIT A HORIZONTAL PLANE OF ELEVATION +25.26 FEET, CHICAGO CITY DATUM, AND HAVING AS AN UPPER LIMIT A HORIZONTAL PLANE OF ELEVATION +31.48 FEET, CHICAGO CITY DATUM, IN COOK COUNTY, ILLINOIS.

PARCEL R1-R3-012:

THAT PART OF LOTS 1, 2, 3, 4 AND 5 AND THE WEST 5 FEET OF LOTS 1, 2, 3 AND 4 RESERVED FOR PRIVATE ALLEY, IN EDWIN A. RICE'S SUBDIVISION OF LOTS 11 AND 12 IN BLOCK 23 IN KINZIE'S ADDITION TO CHICAGO IN THE WEST 1/2 OF THE NORTHWEST 1/4 OF SECTION 10, TOWNSHIP 39 NORTH, RANGE 14 EAST OF THIRD PRINCIPAL MERIDIAN, TOGETHER WITH THAT PART OF THE SOUTH 1/2 OF THE EAST-WEST 18 FOOT VACATED ALLEY WITHIN BLOCK 23 AFORESAID, LYING NORTH OF THE NORTH LINE OF LOT 1 (EXCEPT THE WEST 5 FEET OF LOT 1 RESERVED FOR PRIVATE ALLEY) IN EDWIN A. RICE'S SUBDIVISION AFORESAID, AND LYING NORTH OF THE NORTH LINE OF THE WEST 5 FEET OF LOT 1 RESERVED FOR PRIVATE ALLEY IN EDWIN A. RICE'S SUBDIVISION AFORESAID, BOUNDED AND DESCRIBED AS FOLLOWS:

BEGINNING AT THE SOUTHWEST CORNER OF LOT 5 AFORESAID; THENCE NORTH 0 DEGREES 20 MINUTES 00 SECONDS EAST, ALONG THE WEST LINE OF LOT 5 AFORESAID AND ALONG THE WEST LINE OF THE WEST 5 FEET OF LOTS 1, 2, 3, AND 4 RESERVED FOR PRIVATE ALLEY AND ITS NORTHERLY EXTENSION, IN EDWIN A. RICE'S SUBDIVISION OF LOTS 11 AND 12 IN BLOCK 23 IN KINZIE'S ADDITION TO CHICAGO, AFORESAID, SAID WEST LINE BEING ALSO THE EAST LINE OF LOT 10, IN BLOCK 23 IN KINZIE'S ADDITION TO CHICAGO AFORESAID AND ITS NORTHERLY EXTENSION, 109.11 FEET TO THE POINT OF INTERSECTION WITH THE NORTH LINE OF THE SOUTH 1/2 OF THE EAST-WEST 18 FOOT VACATED ALLEY WITHIN BLOCK 23 AFORESAID; THENCE SOUTH 89 DEGREES 41 MINUTES 14 SECONDS EAST, ALONG SAID NORTH LINE, 100.17 FEET TO THE POINT OF INTERSECTION WITH THE NORTHERLY EXTENSION OF THE EAST LINE OF LOTS 1 TO 5 AFORESAID; THENCE SOUTH 0 DEGREES 24 MINUTES 29 SECONDS WEST, ALONG SAID NORTHERLY EXTENSION AND ALONG SAID EAST LINE OF LOTS 1 TO 5 AFORESAID, 109.15 FEET TO THE SOUTHEAST CORNER OF SAID LOT 5; THENCE NORTH 89 DEGREES 39 MINUTES 48 SECONDS WEST, ALONG THE SOUTH LINE OF SAID LOT 5, A DISTANCE OF 100.02 FEET TO THE HEREINABOVE DESIGNATED POINT OF

UNOFFICIAL COPY

1409216065 Page: 26 of 65

1401704043 Page: 95 of 156

BEGINNING;

SAID PARCEL HAVING AS A LOWER LIMIT A HORIZONTAL PLANE OF ELEVATION +14.05 FEET, CHICAGO CITY DATUM, AND HAVING AS AN UPPER LIMIT A HORIZONTAL PLANE OF ELEVATION +31.48 FEET, CHICAGO CITY DATUM, IN COOK COUNTY, ILLINOIS.
PARCEL R1-R2-013:

THAT PART OF LOTS 1 TO 5, IN HALE'S SUBDIVISION OF LOT 7 AND THE WEST 1/2 OF LOT 8 IN BLOCK 23 IN KINZIE'S ADDITION TO CHICAGO, A SUBDIVISION OF THE NORTH FRACTION OF SECTION 10, TOWNSHIP 39 NORTH, RANGE 14 EAST OF THE THIRD PRINCIPAL MERIDIAN, TOGETHER WITH THAT PART OF THE SOUTH 1/2 OF THE EAST-WEST 18 FOOT VACATED ALLEY WITHIN BLOCK 23 AFORESAID, LYING NORTH OF THE NORTH LINE OF LOT 1, IN HALE'S SUBDIVISION AFORESAID, BOUNDED AND DESCRIBED AS FOLLOWS:

BEGINNING AT THE SOUTHWEST CORNER OF SAID LOT 5; THENCE NORTH 0 DEGREES 11 MINUTES 02 SECONDS EAST, ALONG THE WEST LINE OF LOTS 1 TO 5 AFORESAID, AND THEIR NORTHERLY EXTENSION (SAID LINE BEING ALSO THE WEST LINE OF BLOCK 23 AFORESAID), 109.02 FEET TO A POINT OF INTERSECTION WITH THE NORTH LINE OF THE SOUTH 1/2 OF THE EAST-WEST 18 FOOT VACATED ALLEY AFORESAID; THENCE SOUTH 89 DEGREES 41 MINUTES 14 SECONDS EAST, ALONG SAID NORTH LINE, 74.76 FEET TO THE POINT OF INTERSECTION WITH THE NORTHERLY EXTENSION OF THE EAST LINE OF LOTS 1 TO 5 AFORESAID; THENCE SOUTH 0 DEGREES 11 MINUTES 02 SECONDS WEST, ALONG SAID NORTHERLY EXTENSION AND ALONG THE EAST LINE OF SAID LOTS, (SAID EAST LINE BEING ALSO THE EAST LINE OF THE WEST 1/2 OF LOT 8 IN BLOCK 23 AFORESAID), 109.06 FEET TO THE SOUTHEAST CORNER OF LOT 5 AFORESAID; THENCE NORTH 89 DEGREES 39 MINUTES 48 SECONDS WEST, ALONG THE SOUTH LINE OF SAID LOT 5 (SAID LINE BEING ALSO THE SOUTH LINE OF BLOCK 23 AFORESAID), 74.76 FEET TO THE HEREBINAFORE DESIGNATED POINT OF BEGINNING;

SAID PARCEL HAVING AS A LOWER LIMIT A HORIZONTAL PLANE OF ELEVATION +14.05 FEET, CHICAGO CITY DATUM, AND HAVING AS AN UPPER LIMIT A HORIZONTAL PLANE OF ELEVATION +31.48 FEET, CHICAGO CITY DATUM, IN COOK COUNTY, ILLINOIS.

EXCEPTING THEREFROM THE FOLLOWING DESCRIBED PARCEL:

PARCEL R1-H1-013:

THAT PART OF LOTS 1 TO 5, IN HALE'S SUBDIVISION OF LOT 7 AND THE WEST 1/2 OF LOT 8 IN BLOCK 23 IN KINZIE'S ADDITION TO CHICAGO, A SUBDIVISION OF THE NORTH FRACTION OF SECTION 10, TOWNSHIP 39 NORTH, RANGE 14 EAST OF THE THIRD PRINCIPAL MERIDIAN, TOGETHER WITH THAT PART OF THE SOUTH 1/2 OF THE EAST-WEST 18 FOOT VACATED ALLEY WITHIN BLOCK 23 AFORESAID, LYING NORTH OF THE NORTH LINE OF LOT 1, IN HALE'S SUBDIVISION AFORESAID, BOUNDED AND DESCRIBED AS FOLLOWS:

COMMENCING AT THE SOUTHWEST CORNER OF SAID LOT 5; THENCE SOUTH 89 DEGREES 39 MINUTES 48 SECONDS EAST, ALONG THE SOUTH LINE OF SAID LOT 5 (SAID LINE BEING ALSO THE SOUTH LINE OF BLOCK 23 AFORESAID), 54.44 FEET TO THE POINT OF BEGINNING OF THE FOLLOWING DESCRIBED PARCEL; THENCE NORTH 0 DEGREES 17 MINUTES 20 SECONDS EAST, 8.28 FEET; THENCE NORTH 89 DEGREES 42 MINUTES 40 SECONDS WEST, PERPENDICULAR TO THE LAST DESCRIBED LINE, 0.77 FEET; THENCE NORTH 0 DEGREES 17 MINUTES 20 SECONDS EAST, PERPENDICULAR TO THE LAST DESCRIBED LINE, 14.33 FEET; THENCE NORTH 89 DEGREES 42 MINUTES 40 SECONDS WEST, 5.31 FEET; THENCE NORTH 0 DEGREES 17 MINUTES 20 SECONDS EAST, 23.94 FEET; THENCE NORTH 89 DEGREES 42 MINUTES 40 SECONDS WEST, 23.70 FEET TO A POINT, SAID POINT BEING 24.74 FEET (AS MEASURED PERPENDICULARLY) EAST OF THE WEST LINE OF LOTS 1 TO 5 AFORESAID; THENCE NORTH 0 DEGREES 17 MINUTES 20 SECONDS EAST, 17.37 FEET; THENCE NORTH 89 DEGREES 42 MINUTES 40 SECONDS WEST, 0.82 FEET; THENCE NORTH 0 DEGREES 17

UNOFFICIAL COPY

1409216085 Page: 27 of 65

1401704043 Page: 96 of 156

MINUTES 20 SECONDS EAST, 6.62 FEET; THENCE SOUTH 89 DEGREES 42 MINUTES 40 SECONDS EAST, PERPENDICULAR TO THE LAST DESCRIBED LINE, 29.87 FEET; THENCE SOUTH 44 DEGREES 42 MINUTES 40 SECONDS EAST, 4.22 FEET; THENCE SOUTH 89 DEGREES 42 MINUTES 40 SECONDS EAST, 9.18 FEET TO A POINT, SAID POINT BEING 8.76 FEET (AS MEASURED PERPENDICULARLY) WEST OF THE EAST LINE OF LOTS 1 TO 5 AFORESAID AND 41.49 FEET (AS MEASURED PERPENDICULARLY) SOUTH OF THE NORTH LINE OF THE SOUTH 1/4 OF THE EAST-WEST 18 FOOT VACATED ALLEY AFORESAID; THENCE SOUTH 0 DEGREES 17 MINUTES 20 SECONDS WEST, PERPENDICULAR TO THE LAST DESCRIBED LINE, 26.28 FEET; THENCE SOUTH 89 DEGREES 42 MINUTES 40 SECONDS EAST, 8.72 FEET TO THE POINT OF INTERSECTION WITH THE EAST LINE OF LOTS 1 TO 5 AFORESAID, (SAID LINE BEING ALSO THE WEST LINE OF THE EAST 1/2 OF LOT 8 IN BLOCK 23 AFORESAID); THENCE SOUTH 0 DEGREES 11 MINUTES 02 SECONDS WEST, ALONG SAID EAST LINE, 10.17 FEET; THENCE NORTH 89 DEGREES 42 MINUTES 40 SECONDS WEST, 0.25 FEET; THENCE SOUTH 0 DEGREES 17 MINUTES 20 SECONDS WEST, PERPENDICULAR TO THE LAST DESCRIBED LINE, 15.91 FEET; THENCE SOUTH 45 DEGREES 17 MINUTES 20 SECONDS WEST, 5.43 FEET TO A POINT, SAID POINT BEING 4.13 FEET (AS MEASURED PERPENDICULARLY) WEST OF THE EAST LINE OF LOTS 1 TO 5 AFORESAID; THENCE SOUTH 0 DEGREES 17 MINUTES 20 SECONDS WEST, 11.38 FEET TO THE POINT OF INTERSECTION WITH THE SOUTH LINE OF LOT 5 AFORESAID AT A POINT 4.15 FEET (AS MEASURED ALONG SAID SOUTH LINE) WEST OF THE SOUTHEAST CORNER THEREOF; THENCE NORTH 89 DEGREES 39 MINUTES 48 SECONDS WEST, ALONG SAID SOUTH LINE, 16.17 TO THE HEREINABOVE DESIGNATED POINT OF BEGINNING;

SAID PARCEL HAVING AS A LOWER LIMIT A HORIZONTAL PLANE OF ELEVATION +14.05 FEET, CHICAGO CITY DATUM, AND HAVING AS AN UPPER LIMIT A HORIZONTAL PLANE OF ELEVATION +31.48 FEET, CHICAGO CITY DATUM, IN COOK COUNTY, ILLINOIS;

PARCEL R1-R2-014:

THAT PART OF LOTS 9 AND 10 AND THE EAST 1/2 OF LOT 8 IN THE SUBDIVISION OF BLOCK 23 IN KINZIE'S ADDITION TO CHICAGO, A SUBDIVISION OF THE NORTH FRACTION OF SECTION 10, TOWNSHIP 39 NORTH, RANGE 14 EAST OF THIRD PRINCIPAL MERIDIAN, TOGETHER WITH THAT PART OF THE SOUTH 1/4 OF THE EAST-WEST 18 FOOT VACATED ALLEY WITHIN BLOCK 23 AFORESAID, LYING NORTH OF THE NORTH LINE OF LOTS 9 AND 10 AND THE EAST 1/2 OF LOT 8 IN BLOCK 23 IN KINZIE'S ADDITION TO CHICAGO AFORESAID, BOUNDED AND DESCRIBED AS FOLLOWS:

BEGINNING AT THE POINT OF INTERSECTION OF THE WEST LINE OF THE EAST 1/2 OF LOT 8 AFORESAID AND THE SOUTH LINE OF SAID LOT 8, THENCE NORTH 0 DEGREES 11 MINUTES 02 SECONDS EAST, ALONG SAID WEST LINE AND ITS NORTHERLY EXTENSION (BEING ALSO THE EAST LINE OF LOTS 1 TO 5, AND THEIR NORTHERLY EXTENSION, IN HALE'S SUBDIVISION OF LOT 7 AND THE WEST 1/2 OF LOT 8 IN BLOCK 23 IN KINZIE'S ADDITION TO CHICAGO AFORESAID), 109.06 FEET TO THE POINT OF INTERSECTION WITH THE NORTH LINE OF THE SOUTH 1/4 OF THE EAST-WEST 18 FOOT VACATED ALLEY WITHIN BLOCK 23 AFORESAID; THENCE SOUTH 89 DEGREES 41 MINUTES 14 SECONDS EAST, ALONG SAID NORTH LINE, 125.58 FEET TO THE POINT OF INTERSECTION WITH THE NORTHERLY EXTENSION OF THE EAST LINE OF LOT 10 AFORESAID, SAID LINE BEING ALSO THE WEST LINE OF THE WEST 5 FEET OF LOTS 1, 2, 3, AND 4 RESERVED FOR PRIVATE ALLEY IN EDWIN A. RICE'S SUBDIVISION OF LOTS 11 AND 12 IN BLOCK 23 IN KINZIE'S ADDITION TO CHICAGO, AFORESAID; THENCE SOUTH 0 DEGREES 20 MINUTES 00 SECONDS WEST, ALONG SAID NORTHERLY EXTENSION AND ALONG THE EAST LINE OF SAID LOT 10, A DISTANCE OF 109.11 FEET TO THE SOUTHEAST CORNER THEREOF; THENCE NORTH 89 DEGREES 39 MINUTES 48 SECONDS WEST, ALONG THE SOUTH LINE OF THE EAST 1/2 OF LOT 8, AND THE SOUTH LINE OF LOTS 9 AND 10 AFORESAID, 125.30 FEET TO THE HEREINABOVE DESIGNATED POINT OF BEGINNING;

SAID PARCEL HAVING AS A LOWER LIMIT A HORIZONTAL PLANE OF ELEVATION +14.05 FEET, CHICAGO CITY DATUM, AND HAVING AS AN UPPER LIMIT A HORIZONTAL PLANE OF

UNOFFICIAL COPY

1409216065 Page: 28 of 65

1401704043 Page: 97 of 156

ELEVATION +31.48 FEET, CHICAGO CITY DATUM, IN COOK COUNTY, ILLINOIS.

PARCEL R2-R1-001:

THAT PART OF LOTS 5 AND 6 IN SUBDIVISION OF BLOCK 23 IN KINZIE'S ADDITION TO CHICAGO, A SUBDIVISION OF THE NORTH FRACTION OF SECTION 10, TOWNSHIP 39 NORTH, RANGE 14 EAST OF THE THIRD PRINCIPAL MERIDIAN, TOGETHER WITH THAT PART OF THE NORTH 1/4 OF THE EAST-WEST 18 FOOT VACATED ALLEY WITHIN BLOCK 23 AFORESAID, LYING SOUTH OF THE SOUTH LINE OF LOTS 5 AND 6 IN BLOCK 23 IN KINZIE'S ADDITION TO CHICAGO AFORESAID, BOUNDED AND DESCRIBED AS FOLLOWS:

BEGINNING AT THE NORTHWEST CORNER OF SAID LOT 6; THENCE SOUTH 89 DEGREES 42 MINUTES 40 SECONDS EAST, ALONG THE NORTH LINE OF LOTS 5 AND 6 AFORESAID (BEING ALSO THE NORTH LINE OF BLOCK 23 AFORESAID), 100.31 FEET TO THE NORTHEAST CORNER OF LOT 6 AFORESAID; THENCE SOUTH 0 DEGREES 15 MINUTES 31 SECONDS WEST, ALONG THE EAST LINE OF LOT 5 AFORESAID AND ALONG ITS SOUTHERLY EXTENSION, 109.07 FEET TO THE POINT OF INTERSECTION WITH THE SOUTH LINE OF THE NORTH 1/4 OF THE EAST-WEST 18 FOOT VACATED ALLEY AFORESAID; THENCE NORTH 89 DEGREES 41 MINUTES 14 SECONDS WEST, ALONG SAID SOUTH LINE, 100.17 FEET TO THE POINT OF INTERSECTION WITH THE SOUTHERLY EXTENSION OF THE WEST LINE OF LOT 6 AFORESAID; THENCE NORTH 0 DEGREES 11 MINUTES 02 SECONDS EAST, ALONG SAID SOUTHERLY EXTENSION AND ALONG THE EAST LINE OF LOT 6 AFORESAID, 109.02 FEET TO THE THE HEREINABOVE DESIGNATED POINT OF BEGINNING;

SAID PARCEL HAVING AS A LOWER LIMIT A HORIZONTAL PLANE OF ELEVATION +31.48 FEET, CHICAGO CITY DATUM, AND HAVING AS AN UPPER LIMIT A HORIZONTAL PLANE OF ELEVATION +53.46 FEET, CHICAGO CITY DATUM, IN COOK COUNTY, ILLINOIS.

PARCEL R2-R2-002:

THAT PART OF THE WEST 1/2 OF LOT 3 AND ALL OF LOT 4 IN SUBDIVISION OF BLOCK 23 IN KINZIE'S ADDITION TO CHICAGO, BEING A SUBDIVISION IN THE NORTH FRACTION OF SECTION 10, TOWNSHIP 39 NORTH, RANGE 14 EAST OF THE THIRD PRINCIPAL MERIDIAN, TOGETHER WITH THAT PART OF THE NORTH 1/4 OF THE EAST-WEST 18 FOOT VACATED ALLEY WITHIN BLOCK 23 AFORESAID, LYING SOUTH OF THE SOUTH LINE OF THE WEST 1/2 OF LOT 3 AND LOT 4 IN BLOCK 23 IN KINZIE'S ADDITION TO CHICAGO AFORESAID, BOUNDED AND DESCRIBED AS FOLLOWS:

BEGINNING AT THE NORTHWEST CORNER OF SAID LOT 4; THENCE SOUTH 89 DEGREES 42 MINUTES 40 SECONDS EAST, ALONG THE NORTH LINE OF LOT 4 AND ALONG THE NORTH LINE OF THE WEST 1/2 OF LOT 3 AFORESAID (BEING ALSO THE NORTH LINE OF BLOCK 23 AFORESAID), 75.33 FEET; THENCE SOUTH 0 DEGREES 11 MINUTES 02 SECONDS WEST, ALONG THE WEST LINE OF THE EAST 1/2 OF LOT 3 AFORESAID AND ITS SOUTHERLY EXTENSION, 109.10 FEET TO THE POINT OF INTERSECTION WITH THE SOUTH LINE OF THE NORTH 1/4 OF THE EAST-WEST 18 FOOT VACATED ALLEY AFORESAID; THENCE NORTH 89 DEGREES 41 MINUTES 14 SECONDS WEST, ALONG SAID SOUTH LINE, 75.47 FEET TO THE POINT OF INTERSECTION WITH THE SOUTHERLY EXTENSION OF THE WEST LINE OF LOT 4 AFORESAID; THENCE NORTH 0 DEGREES 15 MINUTES 31 SECONDS EAST, ALONG SAID SOUTHERLY EXTENSION AND ALONG THE WEST LINE OF LOT 4 AFORESAID, 109.07 FEET TO THE HEREINABOVE DESIGNATED POINT OF BEGINNING;

SAID PARCEL HAVING AS A LOWER LIMIT A HORIZONTAL PLANE OF ELEVATION +31.48 FEET, CHICAGO CITY DATUM, AND HAVING AS AN UPPER LIMIT A HORIZONTAL PLANE OF ELEVATION +53.46 FEET, CHICAGO CITY DATUM, IN COOK COUNTY, ILLINOIS.

PARCEL R2-A-003:

94

NML

UNOFFICIAL COPY

1409218065 Page: 29 of 65

1401704043 Page: 98 of 156

THAT PART OF SUB-LOTS 1 TO 4, BOTH INCLUSIVE, AND A TRACT OF LAND MARKED PRIVATE ALLEY WEST OF AND ADJOINING SAID SUB-LOTS 3 AND 4, ALL IN E.C. LARNED'S SUBDIVISION OF LOTS 1 AND 2 AND THE EAST 1/2 OF LOT 3 IN BLOCK 23 IN KINZIE'S ADDITION TO CHICAGO, BEING A SUBDIVISION IN THE NORTH FRACTION OF SECTION 10, TOWNSHIP 39 NORTH, RANGE 14 EAST OF THE THIRD PRINCIPAL MERIDIAN, TOGETHER WITH THAT PART OF THE NORTH 1/2 OF THE EAST-WEST 18 FOOT VACATED ALLEY WITHIN BLOCK 23 AFORESAID, LYING SOUTH OF THE SOUTH LINE OF LOT 4 IN E. C. LARNED'S SUBDIVISION OF LOTS 1 AND 2 AND THE EAST 1/2 OF LOT 3 IN BLOCK 23 IN KINZIE'S ADDITION TO CHICAGO AFORESAID, LYING SOUTH OF THE SOUTH LINE OF A TRACT OF LAND MARKED PRIVATE ALLEY WEST OF AND ADJOINING LOT 4 IN E. C. LARNED'S SUBDIVISION AFORESAID, IN THE NORTH FRACTION OF SECTION 10, TOWNSHIP 39 NORTH, RANGE 14 EAST OF THE THIRD PRINCIPAL MERIDIAN, BOUNDED AND DESCRIBED AS FOLLOWS:

COMMENCING AT THE NORTHEAST CORNER OF SUB-LOT 1 AFORESAID; THENCE SOUTH 0 DEGREES 24 MINUTES 29 SECONDS WEST, ALONG THE EAST LINE OF SUB-LOTS 1 TO 4 AFORESAID, (SAID EAST LINE BEING ALSO THE EAST LINE OF BLOCK 23 AFORESAID), 76.43 FEET; THENCE NORTH 89 DEGREES 35 MINUTES 31 SECONDS WEST, PERPENDICULAR TO THE LAST DESCRIBED LINE, 29.47 FEET TO THE POINT OF BEGINNING OF THE FOLLOWING DESCRIBED PARCEL:

THENCE SOUTH 0 DEGREES 17 MINUTES 20 SECONDS WEST, 16.08 FEET TO A POINT, SAID POINT BEING 29.44 FEET (AS MEASURED PERPENDICULARLY) WEST OF THE EAST LINE OF SUB-LOTS 1 TO 4 AFORESAID AND 16.69 FEET (AS MEASURED PERPENDICULARLY) NORTH OF THE SOUTH LINE OF THE NORTH 1/2 OF THE EAST-WEST 18 FOOT VACATED ALLEY AFORESAID; THENCE NORTH 89 DEGREES 02 MINUTES 40 SECONDS WEST, 10.22 FEET; THENCE NORTH 0 DEGREES 17 MINUTES 20 SECONDS EAST, 4.82 FEET; THENCE SOUTH 89 DEGREES 42 MINUTES 40 SECONDS EAST, 1.07 FEET; THENCE NORTH 0 DEGREES 17 MINUTES 20 SECONDS EAST, 11.26 FEET; THENCE SOUTH 89 DEGREES 42 MINUTES 40 SECONDS EAST, 9.17 FEET TO THE HEREINABOVE DESIGNATED POINT OF BEGINNING;

SAID PARCEL HAVING AS A LOWER LIMIT A HORIZONTAL PLANE OF ELEVATION +31.48 FEET, CHICAGO CITY DATUM, AND HAVING AS AN UPPER LIMIT A HORIZONTAL PLANE OF ELEVATION +49.46 FEET, CHICAGO CITY DATUM, IN COOK COUNTY, ILLINOIS.

PARCEL R2-R3-003:

THAT PART OF SUB-LOTS 1 TO 4, BOTH INCLUSIVE, AND A TRACT OF LAND MARKED PRIVATE ALLEY WEST OF AND ADJOINING SAID SUB-LOTS 3 AND 4, ALL IN E.C. LARNED'S SUBDIVISION OF LOTS 1 AND 2 AND THE EAST 1/2 OF LOT 3 IN BLOCK 23 IN KINZIE'S ADDITION TO CHICAGO, BEING A SUBDIVISION IN THE NORTH FRACTION OF SECTION 10, TOWNSHIP 39 NORTH, RANGE 14 EAST OF THE THIRD PRINCIPAL MERIDIAN, TOGETHER WITH THAT PART OF THE NORTH 1/2 OF THE EAST-WEST 18 FOOT VACATED ALLEY WITHIN BLOCK 23 AFORESAID, LYING SOUTH OF THE SOUTH LINE OF LOT 4 IN E. C. LARNED'S SUBDIVISION OF LOTS 1 AND 2 AND THE EAST 1/2 OF LOT 3 IN BLOCK 23 IN KINZIE'S ADDITION TO CHICAGO AFORESAID, LYING SOUTH OF THE SOUTH LINE OF A TRACT OF LAND MARKED PRIVATE ALLEY WEST OF AND ADJOINING LOT 4 IN E. C. LARNED'S SUBDIVISION AFORESAID, IN THE NORTH FRACTION OF SECTION 10, TOWNSHIP 39 NORTH, RANGE 14 EAST OF THE THIRD PRINCIPAL MERIDIAN, BOUNDED AND DESCRIBED AS FOLLOWS:

BEGINNING AT THE NORTHWEST CORNER OF LOT 1 AFORESAID; THENCE SOUTH 89 DEGREES 42 MINUTES 40 SECONDS EAST, ALONG THE NORTH LINE OF SAID LOT 1 (BEING ALSO THE NORTH LINE OF BLOCK 23 AFORESAID), 23.21 FEET TO A POINT ON SAID NORTH LINE, SAID POINT BEING 102.06 FEET (AS MEASURED ALONG SAID NORTH LINE), WEST OF THE NORTHEAST CORNER OF LOT 1 AFORESAID; THENCE SOUTH 0 DEGREES 17 MINUTES 20 SECONDS WEST, PERPENDICULAR TO THE LAST DESCRIBED LINE, 34.50 FEET; THENCE NORTH 89 DEGREES 42 MINUTES 40 SECONDS WEST, PARALLEL WITH THE NORTH LINE OF BLOCK 23 AFORESAID, 1.53 FEET; THENCE SOUTH 0 DEGREES 17 MINUTES 20 SECONDS WEST,

UNOFFICIAL COPY

1409218085 Page: 30 of 85

1401704043 Page: 99 of 156

PERPENDICULAR TO THE LAST DESCRIBED LINE, 74.61 FEET TO THE POINT OF INTERSECTION WITH THE SOUTH LINE OF THE NORTH 1/2 OF THE EAST-WEST 18 FOOT VACATED ALLEY AFORESAID; THENCE NORTH 89 DEGREES 41 MINUTES 14 SECONDS WEST, ALONG SAID SOUTH LINE, 21.51 FEET TO THE POINT OF INTERSECTION WITH THE SOUTHERLY EXTENSION OF THE WEST LINE OF A TRACT OF LAND MARKED PRIVATE ALLEY WEST OF AND ADJOINING SUB-LOTS 3 AND 4 AFORESAID; THENCE NORTH 0 DEGREES 11 MINUTES 02 SECONDS EAST, ALONG SAID SOUTHERLY EXTENSION AND ALONG THE WEST LINE OF LOTS 1 AND 2 AFORESAID, (BEING ALSO THE EAST LINE OF THE WEST 1/2 OF LOT 3 IN BLOCK 23 IN KINZIE'S ADDITION TO CHICAGO AFORESAID), 109.10 FEET TO THE HEREINABOVE DESIGNATED POINT OF BEGINNING;

SAID PARCEL HAVING AS A LOWER LIMIT A HORIZONTAL PLANE OF ELEVATION +31.48 FEET, CHICAGO CITY DATUM, AND HAVING AS AN UPPER LIMIT A HORIZONTAL PLANE OF ELEVATION +53.46 FEET, CHICAGO CITY DATUM, IN COOK COUNTY, ILLINOIS.

PARCEL R2-R2-013:

THAT PART OF LOTS 1 TO 5, IN HALE'S SUBDIVISION OF LOT 7 AND THE WEST 1/2 OF LOT 8 IN BLOCK 23 IN KINZIE'S ADDITION TO CHICAGO, A SUBDIVISION OF THE NORTH FRACTION OF SECTION 10, TOWNSHIP 39 NORTH, RANGE 14 EAST OF THE THIRD PRINCIPAL MERIDIAN, TOGETHER WITH THAT PART OF THE SOUTH 1/2 OF THE EAST-WEST 18 FOOT VACATED ALLEY WITHIN BLOCK 23 AFORESAID, LYING NORTH OF THE NORTH LINE OF LOT 1, IN HALE'S SUBDIVISION AFORESAID, BOUNDED AND DESCRIBED AS FOLLOWS:

BEGINNING AT THE SOUTHWEST CORNER OF SAID LOT 5; THENCE NORTH 0 DEGREES 11 MINUTES 02 SECONDS EAST, ALONG THE WEST LINE OF LOTS 1 TO 5 AFORESAID, AND THEIR NORTHERLY EXTENSION (SAID LINE BEING ALSO THE WEST LINE OF BLOCK 23 AFORESAID), 109.02 FEET TO A POINT OF INTERSECTION WITH THE NORTH LINE OF THE SOUTH 1/2 OF THE EAST-WEST 18 FOOT VACATED ALLEY AFORESAID; THENCE SOUTH 89 DEGREES 41 MINUTES 14 SECONDS EAST, ALONG SAID NORTH LINE, 74.76 FEET TO THE POINT OF INTERSECTION WITH THE NORTHERLY EXTENSION OF THE EAST LINE OF LOTS 1 TO 5 AFORESAID; THENCE SOUTH 0 DEGREES 11 MINUTES 02 SECONDS WEST, ALONG SAID NORTHERLY EXTENSION AND ALONG THE EAST LINE OF SAID LOTS, (SAID EAST LINE BEING ALSO THE EAST LINE OF THE WEST 1/2 OF LOT 8 IN BLOCK 23 AFORESAID), 109.06 FEET TO THE SOUTHEAST CORNER OF LOT 5 AFORESAID; THENCE NORTH 89 DEGREES 39 MINUTES 48 SECONDS WEST, ALONG THE SOUTH LINE OF SAID LOT 5 (SAID LINE BEING ALSO THE SOUTH LINE OF BLOCK 23 AFORESAID), 74.76 FEET TO THE HEREINABOVE DESIGNATED POINT OF BEGINNING;

SAID PARCEL HAVING AS A LOWER LIMIT A HORIZONTAL PLANE OF ELEVATION +31.48 FEET, CHICAGO CITY DATUM, AND HAVING AS AN UPPER LIMIT A HORIZONTAL PLANE OF ELEVATION +53.46 FEET, CHICAGO CITY DATUM, IN COOK COUNTY, ILLINOIS.

EXCEPTING THEREFROM THE FOLLOWING DESCRIBED PARCELS:

PARCEL R2-R4-013:

THAT PART OF LOTS 1 TO 5, IN HALE'S SUBDIVISION OF LOT 7 AND THE WEST 1/2 OF LOT 8 IN BLOCK 23 IN KINZIE'S ADDITION TO CHICAGO, A SUBDIVISION OF THE NORTH FRACTION OF SECTION 10, TOWNSHIP 39 NORTH, RANGE 14 EAST OF THE THIRD PRINCIPAL MERIDIAN, TOGETHER WITH THAT PART OF THE SOUTH 1/2 OF THE EAST-WEST 18 FOOT VACATED ALLEY WITHIN BLOCK 23 AFORESAID, LYING NORTH OF THE NORTH LINE OF LOT 1, IN HALE'S SUBDIVISION AFORESAID, BOUNDED AND DESCRIBED AS FOLLOWS:

BEGINNING AT THE POINT OF INTERSECTION OF A LINE DRAWN 16.27 FEET (AS MEASURED PERPENDICULARLY) EAST OF AND PARALLEL WITH THE WEST LINE OF LOTS 1 TO 5 AFORESAID, AND A LINE DRAWN 23.53 FEET (AS MEASURED PERPENDICULARLY) NORTH OF

UNOFFICIAL COPY

1409216065 Page: 31 of 65

1401704043 Page: 100 of 156

AND PARALLEL WITH THE SOUTH LINE OF LOT 5 AFORESAID; THENCE NORTH 0 DEGREES 17 MINUTES 20 SECONDS EAST, 18.37 FEET TO A POINT, SAID POINT BEING 16.30 FEET (AS MEASURED PERPENDICULARLY) EAST OF THE WEST LINE OF LOTS 1 TO 5 AFORESAID; THENCE SOUTH 89 DEGREES 42 MINUTES 40 SECONDS EAST, PERPENDICULAR TO THE LAST DESCRIBED LINE, 8.45 FEET; THENCE SOUTH 0 DEGREES 17 MINUTES 20 SECONDS WEST, 18.37 FEET; THENCE NORTH 89 DEGREES 42 MINUTES 40 SECONDS WEST, PERPENDICULAR TO THE LAST DESCRIBED LINE, 8.45 FEET TO THE HEREINABOVE DESIGNATED POINT OF BEGINNING;

SAID PARCEL HAVING AS A LOWER LIMIT A HORIZONTAL PLANE OF ELEVATION +31.48 FEET, CHICAGO CITY DATUM, AND HAVING AS AN UPPER LIMIT A HORIZONTAL PLANE OF ELEVATION +53.46 FEET, CHICAGO CITY DATUM, IN COOK COUNTY, ILLINOIS;

AND EXCEPTING:

PARCEL R2-R4-013:

THAT PART OF LOTS 1 TO 5, IN HALE'S SUBDIVISION OF LOT 7 AND THE WEST 1/2 OF LOT 8 IN BLOCK 23 IN KINZIE'S ADDITION TO CHICAGO, A SUBDIVISION OF THE NORTH FRACTION OF SECTION 10, TOWNSHIP 39 NORTH, RANGE 14 EAST OF THE THIRD PRINCIPAL MERIDIAN, TOGETHER WITH THAT PART OF THE SOUTH 1/2 OF THE EAST-WEST 18 FOOT VACATED ALLEY WITHIN BLOCK 23 AFORESAID, LYING NORTH OF THE NORTH LINE OF LOT 1, IN HALE'S SUBDIVISION AFORESAID, BOUNDED AND DESCRIBED AS FOLLOWS:

COMMENCING AT THE SOUTHEAST CORNER OF SAID LOT 5; THENCE NORTH 0 DEGREES 11 MINUTES 02 SECONDS EAST, ALONG THE EAST LINE OF LOTS 1 TO 5 AFORESAID, (SAID LINE BEING ALSO THE EAST LINE OF THE WEST 1/2 OF LOT 8 IN BLOCK 23 AFORESAID), 31.53 FEET TO THE POINT OF BEGINNING OF THE FOLLOWING DESCRIBED PARCEL; THENCE NORTH 89 DEGREES 42 MINUTES 40 SECONDS WEST, 19.00 FEET TO A POINT, SAID POINT BEING 55.76 FEET (AS MEASURED PERPENDICULARLY) EAST OF THE WEST LINE OF LOTS 1 TO 5 AFORESAID; THENCE NORTH 0 DEGREES 17 MINUTES 20 SECONDS EAST, PERPENDICULAR TO THE LAST DESCRIBED LINE, 10.08 FEET; THENCE SOUTH 89 DEGREES 42 MINUTES 40 SECONDS EAST, PERPENDICULAR TO THE LAST DESCRIBED LINE, 18.99 FEET TO THE POINT OF INTERSECTION WITH THE EAST LINE OF LOTS 1 TO 5 AFORESAID; THENCE SOUTH 0 DEGREES 11 MINUTES 02 SECONDS WEST, ALONG SAID EAST LINE OF SAID LOTS, (SAID EAST LINE BEING ALSO THE EAST LINE OF THE WEST 1/2 OF LOT 8 IN BLOCK 23 AFORESAID), 10.08 FEET TO THE HEREINABOVE DESIGNATED POINT OF BEGINNING;

SAID PARCEL HAVING AS A LOWER LIMIT A HORIZONTAL PLANE OF ELEVATION +31.48 FEET, CHICAGO CITY DATUM, AND HAVING AS AN UPPER LIMIT A HORIZONTAL PLANE OF ELEVATION +53.46 FEET, CHICAGO CITY DATUM, IN COOK COUNTY, ILLINOIS.

PARCEL R2-R4-013:

THAT PART OF LOTS 1 TO 5, IN HALE'S SUBDIVISION OF LOT 7 AND THE WEST 1/2 OF LOT 8 IN BLOCK 23 IN KINZIE'S ADDITION TO CHICAGO, A SUBDIVISION OF THE NORTH FRACTION OF SECTION 10, TOWNSHIP 39 NORTH, RANGE 14 EAST OF THE THIRD PRINCIPAL MERIDIAN, TOGETHER WITH THAT PART OF THE SOUTH 1/2 OF THE EAST-WEST 18 FOOT VACATED ALLEY WITHIN BLOCK 23 AFORESAID, LYING NORTH OF THE NORTH LINE OF LOT 1, IN HALE'S SUBDIVISION AFORESAID, BOUNDED AND DESCRIBED AS FOLLOWS:

BEGINNING AT THE POINT OF INTERSECTION OF A LINE DRAWN 16.27 FEET (AS MEASURED PERPENDICULARLY) EAST OF AND PARALLEL WITH THE WEST LINE OF LOTS 1 TO 5 AFORESAID, AND A LINE DRAWN 23.53 FEET (AS MEASURED PERPENDICULARLY) NORTH OF AND PARALLEL WITH THE SOUTH LINE OF LOT 5 AFORESAID; THENCE NORTH 0 DEGREES 17 MINUTES 20 SECONDS EAST, 18.37 FEET TO A POINT, SAID POINT BEING 16.30 FEET (AS

UNOFFICIAL COPY

1409216065 Page: 32 of 65

1401704043 Page: 101 of 156

MEASURED PERPENDICULARLY) EAST OF THE WEST LINE OF LOTS 1 TO 5 AFORESAID; THENCE SOUTH 89 DEGREES 42 MINUTES 40 SECONDS EAST, PERPENDICULAR TO THE LAST DESCRIBED LINE, 8.45 FEET; THENCE SOUTH 0 DEGREES 17 MINUTES 20 SECONDS WEST, 18.37 FEET; THENCE NORTH 89 DEGREES 42 MINUTES 40 SECONDS WEST, PERPENDICULAR TO THE LAST DESCRIBED LINE, 8.45 FEET TO THE HEREINABOVE DESIGNATED POINT OF BEGINNING;

SAID PARCEL HAVING AS A LOWER LIMIT A HORIZONTAL PLANE OF ELEVATION +31.48 FEET, CHICAGO CITY DATUM, AND HAVING AS AN UPPER LIMIT A HORIZONTAL PLANE OF ELEVATION +53.46 FEET, CHICAGO CITY DATUM, IN COOK COUNTY, ILLINOIS.
PARCEL R2-R2-014:

THE PART OF LOTS 9 AND 10 AND THE EAST 1/2 OF LOT 8 IN THE SUBDIVISION OF BLOCK 23 IN KINZIE'S ADDITION TO CHICAGO, A SUBDIVISION OF THE NORTH FRACTION OF SECTION 10, TOWNSHIP 39 NORTH, RANGE 14 EAST OF THIRD PRINCIPAL MERIDIAN, TOGETHER WITH THAT PART OF THE SOUTH 1/2 OF THE EAST-WEST 18 FOOT VACATED ALLEY WITHIN BLOCK 23 AFORESAID, LYING NORTH OF THE NORTH LINE OF LOTS 9 AND 10 AND THE EAST 1/2 OF LOT 8 IN BLOCK 23 IN KINZIE'S ADDITION TO CHICAGO AFORESAID, BOUNDED AND DESCRIBED AS FOLLOWS:

BEGINNING AT THE POINT OF INTERSECTION OF THE WEST LINE OF THE EAST 1/2 OF LOT 8 AFORESAID AND THE SOUTH LINE OF SAID LOT 8, THENCE NORTH 0 DEGREES 11 MINUTES 02 SECONDS EAST, ALONG SAID WEST LINE AND ITS NORTHERLY EXTENSION (BEING ALSO THE EAST LINE OF LOTS 1 TO 5, AND THEIR NORTHERLY EXTENSION, IN HALE'S SUBDIVISION OF LOT 7 AND THE WEST 1/2 OF LOT 8 IN BLOCK 23 IN KINZIE'S ADDITION TO CHICAGO, AFORESAID), 109.06 FEET TO THE POINT OF INTERSECTION WITH THE NORTH LINE OF THE SOUTH 1/2 OF THE EAST-WEST 18 FOOT VACATED ALLEY WITHIN BLOCK 23 AFORESAID; THENCE SOUTH 89 DEGREES 41 MINUTES 14 SECONDS EAST, ALONG SAID NORTH LINE, 122.39 FEET TO A POINT, SAID POINT BEING 3.19 FEET (AS MEASURED ALONG SAID NORTH LINE) WEST OF THE NORTHERLY EXTENSION OF THE EAST LINE OF LOT 10 AFORESAID, BEING ALSO THE NORTHERLY EXTENSION OF THE WEST LINE OF THE WEST 5 FEET OF LOTS 1, 2, 3, AND 4 RESERVED FOR PRIVATE ALLEY IN EDWIN A. RICE'S SUBDIVISION OF LOTS 11 AND 12 IN BLOCK 23 IN KINZIE'S ADDITION TO CHICAGO, AFORESAID; THENCE SOUTH 0 DEGREES 17 MINUTES 20 SECONDS WEST, 44.17 FEET; THENCE NORTH 89 DEGREES 42 MINUTES 40 SECONDS WEST, PERPENDICULAR TO THE LAST DESCRIBED LINE, 23.67 FEET; THENCE SOUTH 0 DEGREES 17 MINUTES 20 SECONDS WEST, 30.08 FEET; THENCE SOUTH 89 DEGREES 42 MINUTES 40 SECONDS EAST, PERPENDICULAR TO THE LAST DESCRIBED LINE, 22.96 FEET TO A POINT, SAID POINT BEING 3.85 FEET (AS MEASURED PERPENDICULARLY) WEST OF THE EAST LINE OF LOT 10 AFORESAID; THENCE SOUTH 0 DEGREES 17 MINUTES 20 SECONDS WEST, 34.86 FEET TO A POINT ON THE SOUTH LINE OF LOT 10 AFORESAID, SAID POINT BEING 3.82 FEET (AS MEASURED ALONG SAID SOUTH LINE) WEST OF THE SOUTHEAST CORNER OF SAID LOT 10; THENCE NORTH 89 DEGREES 39 MINUTES 48 SECONDS WEST, ALONG THE SOUTH LINE OF THE EAST 1/2 OF LOT 8, AND THE SOUTH LINE OF LOTS 9 AND 10 AFORESAID, 121.48 FEET TO THE HEREINABOVE DESIGNATED POINT OF BEGINNING;

SAID PARCEL HAVING AS A LOWER LIMIT A HORIZONTAL PLANE OF ELEVATION +31.48 FEET, CHICAGO CITY DATUM, AND HAVING AS AN UPPER LIMIT A HORIZONTAL PLANE OF ELEVATION +53.46 FEET, CHICAGO CITY DATUM, IN COOK COUNTY, ILLINOIS.

ALSO,

THAT PART OF LOTS 9 AND 10 AND THE EAST 1/2 OF LOT 8 IN THE SUBDIVISION OF BLOCK 23 IN KINZIE'S ADDITION TO CHICAGO, A SUBDIVISION OF THE NORTH FRACTION OF SECTION 10, TOWNSHIP 39 NORTH, RANGE 14 EAST OF THIRD PRINCIPAL MERIDIAN, TOGETHER WITH THAT PART OF THE SOUTH 1/2 OF THE EAST-WEST 18 FOOT VACATED ALLEY WITHIN BLOCK 23 AFORESAID, LYING NORTH OF THE NORTH LINE OF LOTS 9 AND 10 AND

UNOFFICIAL COPY

1409216065 Page: 33 of 65

1401704043 Page: 102 of 156

THE EAST ½ OF LOT 8 IN BLOCK 23 IN KINZIE'S ADDITION TO CHICAGO AFORESAID, BOUNDED AND DESCRIBED AS FOLLOWS:
 COMMENCING AT THE POINT OF INTERSECTION OF THE WEST LINE OF THE EAST ½ OF LOT 8 AFORESAID AND THE SOUTH LINE OF SAID LOT 8; THENCE SOUTH 89 DEGREES 39 MINUTES 48 SECONDS EAST, ALONG THE SOUTH LINE OF THE EAST ½ OF LOT 8, AND THE SOUTH LINE OF LOTS 9 AND 10 AFORESAID, 121.48 FEET TO A POINT ON THE SOUTH LINE OF LOT 10 AFORESAID, SAID POINT BEING 3.82 FEET (AS MEASURED ALONG SAID SOUTH LINE) WEST OF THE SOUTHEAST CORNER OF SAID LOT 10, SAID POINT BEING ALSO THE POINT OF BEGINNING OF THE FOLLOWING DESCRIBED PARCEL; THENCE CONTINUING SOUTH 89 DEGREES 39 MINUTES 48 SECONDS EAST, ALONG THE SOUTH LINE OF LOT 10 AFORESAID, 4.71 FEET TO A POINT 3.11 FEET WEST OF THE SOUTHEAST CORNER THEREOF; THENCE NORTH 70 DEGREES 17 MINUTES 20 SECONDS EAST, 64.94 FEET; THENCE NORTH 89 DEGREES 42 MINUTES 40 SECONDS WEST, PERPENDICULAR TO THE LAST DESCRIBED LINE, 23.67 FEET; THENCE SOUTH 0 DEGREES 17 MINUTES 20 SECONDS WEST, 30.08 FEET; THENCE SOUTH 89 DEGREES 42 MINUTES 40 SECONDS EAST, PERPENDICULAR TO THE LAST DESCRIBED LINE, 22.96 FEET TO A POINT, SAID POINT BEING 3.85 FEET (AS MEASURED PERPENDICULARLY) WEST OF THE EAST LINE OF LOT 10 AFORESAID; THENCE SOUTH 0 DEGREES 17 MINUTES 20 SECONDS WEST, 34.96 FEET TO THE HEREINABOVE DESIGNATED POINT OF BEGINNING;

SAID PARCEL HAVING AS A LOWER LIMIT A HORIZONTAL PLANE OF ELEVATION +31.48 FEET, CHICAGO CITY DATUM, AND HAVING AS AN UPPER LIMIT A HORIZONTAL PLANE OF ELEVATION +49.46 FEET, CHICAGO CITY DATUM, IN COOK COUNTY, ILLINOIS.

PARCEL R3-R1-001:

THAT PART OF LOTS 5 AND 6 IN SUBDIVISION OF BLOCK 23 IN KINZIE'S ADDITION TO CHICAGO, A SUBDIVISION OF THE NORTH FRACTION OF SECTION 10, TOWNSHIP 39 NORTH, RANGE 14 EAST OF THE THIRD PRINCIPAL MERIDIAN, TOGETHER WITH THAT PART OF THE NORTH ½ OF THE EAST-WEST 18 FOOT VACATED ALLEY WITHIN BLOCK 23 AFORESAID, LYING SOUTH OF THE SOUTH LINE OF LOTS 5 AND 6 IN BLOCK 23 IN KINZIE'S ADDITION TO CHICAGO AFORESAID, BOUNDED AND DESCRIBED AS FOLLOWS:

BEGINNING AT THE NORTHWEST CORNER OF SAID LOT 6; THENCE SOUTH 89 DEGREES 42 MINUTES 40 SECONDS EAST, ALONG THE NORTH LINE OF LOTS 5 AND 6 AFORESAID (BEING ALSO THE NORTH LINE OF BLOCK 23 AFORESAID), 100.31 FEET TO THE NORTHEAST CORNER OF LOT 5 AFORESAID; THENCE SOUTH 0 DEGREES 15 MINUTES 31 SECONDS WEST, ALONG THE EAST LINE OF LOT 5 AFORESAID AND ALONG ITS SOUTHERLY EXTENSION, 109.07 FEET TO THE POINT OF INTERSECTION WITH THE SOUTH LINE OF THE NORTH ½ OF THE EAST-WEST 18 FOOT VACATED ALLEY AFORESAID; THENCE NORTH 89 DEGREES 41 MINUTES 14 SECONDS WEST, ALONG SAID SOUTH LINE, 100.17 FEET TO THE POINT OF INTERSECTION WITH THE SOUTHERLY EXTENSION OF THE WEST LINE OF LOT 6 AFORESAID; THENCE NORTH 0 DEGREES 11 MINUTES 02 SECONDS EAST, ALONG SAID SOUTHERLY EXTENSION AND ALONG THE EAST LINE OF LOT 6 AFORESAID, 109.02 FEET TO THE THE HEREINABOVE DESIGNATED POINT OF BEGINNING;

SAID PARCEL HAVING AS A LOWER LIMIT A HORIZONTAL PLANE OF ELEVATION +53.46 FEET, CHICAGO CITY DATUM, AND HAVING AS AN UPPER LIMIT A HORIZONTAL PLANE OF ELEVATION +71.46 FEET, CHICAGO CITY DATUM, IN COOK COUNTY, ILLINOIS.

PARCEL R3-R2-002:

THAT PART OF THE WEST 1/2 OF LOT 3 AND ALL OF LOT 4 IN SUBDIVISION OF BLOCK 23 IN KINZIE'S ADDITION TO CHICAGO, BEING A SUBDIVISION IN THE NORTH FRACTION OF SECTION 10, TOWNSHIP 39 NORTH, RANGE 14 EAST OF THE THIRD PRINCIPAL MERIDIAN, TOGETHER WITH THAT PART OF THE NORTH ½ OF THE EAST-WEST 18 FOOT VACATED ALLEY WITHIN BLOCK 23 AFORESAID, LYING SOUTH OF THE SOUTH LINE OF THE WEST ½ OF LOT 3

UNOFFICIAL COPY

1409216065 Page: 34 of 65

1401704043 Page: 103 of 156

AND LOT 4 IN BLOCK 23 IN KINZIE'S ADDITION TO CHICAGO AFORESAID, BOUNDED AND DESCRIBED AS FOLLOWS:

BEGINNING AT THE NORTHWEST CORNER OF SAID LOT 4; THENCE SOUTH 89 DEGREES 42 MINUTES 40 SECONDS EAST, ALONG THE NORTH LINE OF LOT 4 AND ALONG THE NORTH LINE OF THE WEST 1/2 OF LOT 3 AFORESAID (BEING ALSO THE NORTH LINE OF BLOCK 23 AFORESAID), 75.33 FEET; THENCE SOUTH 0 DEGREES 11 MINUTES 02 SECONDS WEST, ALONG THE WEST LINE OF THE EAST 1/2 OF LOT 3 AFORESAID AND ITS SOUTHERLY EXTENSION, 109.10 FEET TO THE POINT OF INTERSECTION WITH THE SOUTH LINE OF THE NORTH 1/2 OF THE EAST-WEST 18 FOOT VACATED ALLEY AFORESAID; THENCE NORTH 89 DEGREES 41 MINUTES 14 SECONDS WEST, ALONG SAID SOUTH LINE, 75.47 FEET TO THE POINT OF INTERSECTION WITH THE SOUTHERLY EXTENSION OF THE WEST LINE OF LOT 4 AFORESAID; THENCE NORTH 0 DEGREES 15 MINUTES 31 SECONDS EAST, ALONG SAID SOUTHERLY EXTENSION AND ALONG THE WEST LINE OF LOT 4 AFORESAID, 109.07 FEET TO THE HEREINAFORE DESIGNATED POINT OF BEGINNING;

SAID PARCEL HAVING AS A LOWER LIMIT A HORIZONTAL PLANE OF ELEVATION +53.46 FEET, CHICAGO CITY DATUM, AND HAVING AS AN UPPER LIMIT A HORIZONTAL PLANE OF ELEVATION +71.46 FEET, CHICAGO CITY DATUM, IN COOK COUNTY, ILLINOIS.

PARCEL R3-A-003:

THAT PART OF SUB-LOTS 1 TO 4, BOTH INCLUSIVE, AND A TRACT OF LAND MARKED PRIVATE ALLEY WEST OF AND ADJOINING SAID SUB-LOTS 3 AND 4, ALL IN E. C. LARNED'S SUBDIVISION OF LOTS 1 AND 2 AND THE EAST 1/2 OF LOT 3 IN BLOCK 23 IN KINZIE'S ADDITION TO CHICAGO, BEING A SUBDIVISION IN THE NORTH FRACTION OF SECTION 10, TOWNSHIP 39 NORTH, RANGE 14 EAST OF THE THIRD PRINCIPAL MERIDIAN, TOGETHER WITH THAT PART OF THE NORTH 1/2 OF THE EAST-WEST 18 FOOT VACATED ALLEY WITHIN BLOCK 23 AFORESAID, LYING SOUTH OF THE SOUTH LINE OF LOT 4 IN E. C. LARNED'S SUBDIVISION OF LOTS 1 AND 2 AND THE EAST 1/2 OF LOT 3 IN BLOCK 23 IN KINZIE'S ADDITION TO CHICAGO AFORESAID, LYING SOUTH OF THE SOUTH LINE OF A TRACT OF LAND MARKED PRIVATE ALLEY WEST OF AND ADJOINING LOT 4 IN E. C. LARNED'S SUBDIVISION AFORESAID, IN THE NORTH FRACTION OF SECTION 10, TOWNSHIP 39 NORTH, RANGE 14 EAST OF THE THIRD PRINCIPAL MERIDIAN, BOUNDED AND DESCRIBED AS FOLLOWS:

COMMENCING AT THE NORTHEAST CORNER OF SUB-LOT 1 AFORESAID; THENCE SOUTH 0 DEGREES 24 MINUTES 29 SECONDS WEST, ALONG THE EAST LINE OF SUB-LOTS 1 TO 4 AFORESAID, (SAID EAST LINE BEING ALSO THE EAST LINE OF BLOCK 23 AFORESAID), 76.43 FEET; THENCE NORTH 89 DEGREES 35 MINUTES 31 SECONDS WEST, PERPENDICULAR TO THE LAST DESCRIBED LINE, 29.47 FEET TO THE POINT OF BEGINNING OF THE FOLLOWING DESCRIBED PARCEL:

THENCE SOUTH 0 DEGREES 17 MINUTES 20 SECONDS WEST, 16.08 FEET TO A POINT, SAID POINT BEING 29.44 FEET (AS MEASURED PERPENDICULARLY) WEST OF THE EAST LINE OF SUB-LOTS 1 TO 4 AFORESAID AND 16.68 FEET (AS MEASURED PERPENDICULARLY) NORTH OF THE SOUTH LINE OF THE NORTH 1/2 OF THE EAST-WEST 18 FOOT VACATED ALLEY AFORESAID; THENCE NORTH 89 DEGREES 42 MINUTES 40 SECONDS WEST, 10.29 FEET; THENCE NORTH 0 DEGREES 17 MINUTES 20 SECONDS EAST, 4.79 FEET; THENCE SOUTH 89 DEGREES 42 MINUTES 40 SECONDS EAST, 1.13 FEET; THENCE NORTH 0 DEGREES 17 MINUTES 20 SECONDS EAST, 11.29 FEET; THENCE SOUTH 89 DEGREES 42 MINUTES 40 SECONDS EAST, 9.17 FEET TO THE HEREINAFORE DESIGNATED POINT OF BEGINNING;

SAID PARCEL HAVING AS A LOWER LIMIT A HORIZONTAL PLANE OF ELEVATION +49.46 FEET, CHICAGO CITY DATUM, AND HAVING AS AN UPPER LIMIT A HORIZONTAL PLANE OF ELEVATION +67.46 FEET, CHICAGO CITY DATUM, IN COOK COUNTY, ILLINOIS.

PARCEL R3-R2-003:

NML

UNOFFICIAL COPY

1409216085 Page: 35 of 65

1401704043 Page: 104 of 156

THAT PART OF SUB-LOTS 1 TO 4, BOTH INCLUSIVE, AND A TRACT OF LAND MARKED PRIVATE ALLEY WEST OF AND ADJOINING SAID SUB-LOTS 3 AND 4, ALL IN E.C. LARNED'S SUBDIVISION OF LOTS 1 AND 2 AND THE EAST 1/2 OF LOT 3 IN BLOCK 23 IN KINZIE'S ADDITION TO CHICAGO, BEING A SUBDIVISION IN THE NORTH FRACTION OF SECTION 10, TOWNSHIP 39 NORTH, RANGE 14 EAST OF THE THIRD PRINCIPAL MERIDIAN, TOGETHER WITH THAT PART OF THE NORTH 1/2 OF THE EAST-WEST 18 FOOT VACATED ALLEY WITHIN BLOCK 23 AFORESAID, LYING SOUTH OF THE SOUTH LINE OF LOT 4 IN E. C. LARNED'S SUBDIVISION OF LOTS 1 AND 2 AND THE EAST 1/2 OF LOT 3 IN BLOCK 23 IN KINZIE'S ADDITION TO CHICAGO AFORESAID, LYING SOUTH OF THE SOUTH LINE OF A TRACT OF LAND MARKED PRIVATE ALLEY WEST OF AND ADJOINING LOT 4 IN E. C. LARNED'S SUBDIVISION AFORESAID, IN THE NORTH FRACTION OF SECTION 10, TOWNSHIP 39 NORTH, RANGE 14 EAST OF THE THIRD PRINCIPAL MERIDIAN, BOUNDED AND DESCRIBED AS FOLLOWS:

BEGINNING AT THE NORTHWEST CORNER OF LOT 1 AFORESAID; THENCE SOUTH 89 DEGREES 42 MINUTES 20 SECONDS EAST, ALONG THE NORTH LINE OF SAID LOT 1 (BEING ALSO THE NORTH LINE OF BLOCK 23 AFORESAID), 23.24 FEET TO A POINT ON SAID NORTH LINE, SAID POINT BEING 102.26 FEET (AS MEASURED ALONG SAID NORTH LINE), WEST OF THE NORTHEAST CORNER OF LOT 1 AFORESAID; THENCE SOUTH 0 DEGREES 17 MINUTES 20 SECONDS WEST, PERPENDICULAR TO THE LAST DESCRIBED LINE, 34.50 FEET; THENCE NORTH 89 DEGREES 42 MINUTES 40 SECONDS WEST, PARALLEL WITH THE NORTH LINE OF BLOCK 23 AFORESAID, 1.53 FEET; THENCE SOUTH 0 DEGREES 17 MINUTES 20 SECONDS WEST, PERPENDICULAR TO THE LAST DESCRIBED LINE, 74.61 FEET TO THE POINT OF INTERSECTION WITH THE SOUTH LINE OF THE NORTH 1/2 OF THE EAST-WEST 18 FOOT VACATED ALLEY AFORESAID; THENCE NORTH 89 DEGREES 41 MINUTES 14 SECONDS WEST, ALONG SAID SOUTH LINE, 21.51 FEET TO THE POINT OF INTERSECTION WITH THE SOUTHERLY EXTENSION OF THE WEST LINE OF A TRACT OF LAND MARKED PRIVATE ALLEY WEST OF AND ADJOINING SUB-LOTS 3 AND 4 AFORESAID; THENCE NORTH 0 DEGREES 11 MINUTES 02 SECONDS EAST, ALONG SAID SOUTHERLY EXTENSION AND ALONG THE WEST LINE OF LOTS 1 AND 2 AFORESAID, (BEING ALSO THE EAST LINE OF THE WEST 1/2 OF LOT 3 IN BLOCK 23 IN KINZIE'S ADDITION TO CHICAGO AFORESAID), 109.10 FEET TO THE HEREINABOVE DESIGNATED POINT OF BEGINNING;

SAID PARCEL HAVING AS A LOWER LIMIT A HORIZONTAL PLANE OF ELEVATION +53.46 FEET, CHICAGO CITY DATUM, AND HAVING AS AN UPPER LIMIT A HORIZONTAL PLANE OF ELEVATION +71.46 FEET, CHICAGO CITY DATUM, IN COOK COUNTY, ILLINOIS.

PARCEL R3-R2-013:

THAT PART OF LOTS 1 TO 5, IN HALE'S SUBDIVISION OF LOT 7 AND THE WEST 1/2 OF LOT 8 IN BLOCK 23 IN KINZIE'S ADDITION TO CHICAGO, A SUBDIVISION OF THE NORTH FRACTION OF SECTION 10, TOWNSHIP 39 NORTH, RANGE 14 EAST OF THE THIRD PRINCIPAL MERIDIAN, TOGETHER WITH THAT PART OF THE SOUTH 1/2 OF THE EAST-WEST 18 FOOT VACATED ALLEY WITHIN BLOCK 23 AFORESAID, LYING NORTH OF THE NORTH LINE OF LOT 1, IN HALE'S SUBDIVISION AFORESAID, BOUNDED AND DESCRIBED AS FOLLOWS:

BEGINNING AT THE SOUTHWEST CORNER OF SAID LOT 5; THENCE NORTH 0 DEGREES 11 MINUTES 02 SECONDS EAST, ALONG THE WEST LINE OF LOTS 1 TO 5 AFORESAID, AND THEIR NORTHERLY EXTENSION (SAID LINE BEING ALSO THE WEST LINE OF BLOCK 23 AFORESAID), 109.02 FEET TO A POINT OF INTERSECTION WITH THE NORTH LINE OF THE SOUTH 1/2 OF THE EAST-WEST 18 FOOT VACATED ALLEY AFORESAID; THENCE SOUTH 89 DEGREES 41 MINUTES 14 SECONDS EAST, ALONG SAID NORTH LINE, 74.76 FEET TO THE POINT OF INTERSECTION WITH THE NORTHERLY EXTENSION OF THE EAST LINE OF LOTS 1 TO 5 AFORESAID; THENCE SOUTH 0 DEGREES 11 MINUTES 02 SECONDS EAST, ALONG SAID NORTHERLY EXTENSION AND ALONG THE EAST LINE OF SAID LOTS, (SAID EAST LINE BEING ALSO THE EAST LINE OF THE WEST 1/2 OF LOT 8 IN BLOCK 23 AFORESAID), 109.06 FEET TO THE SOUTHEAST CORNER OF LOT 5 AFORESAID; THENCE NORTH 89 DEGREES 39 MINUTES 48 SECONDS WEST, ALONG THE

101

NML

UNOFFICIAL COPY

1409216065 Page: 36 of 65

1401704043 Page: 105 of 156

SOUTH LINE OF SAID LOT 5 (SAID LINE BEING ALSO THE SOUTH LINE OF BLOCK 23 AFORESAID), 74.76 FEET TO THE HEREINABOVE DESIGNATED POINT OF BEGINNING;

SAID PARCEL HAVING AS A LOWER LIMIT A HORIZONTAL PLANE OF ELEVATION +53.46 FEET, CHICAGO CITY DATUM, AND HAVING AS AN UPPER LIMIT A HORIZONTAL PLANE OF ELEVATION +71.46 FEET, CHICAGO CITY DATUM, IN COOK COUNTY, ILLINOIS.

EXCEPTING THEREFROM THE FOLLOWING DESCRIBED PARCELS:

PARCEL R3-H1-013:

THAT PART OF LOTS 1 TO 5, IN HALE'S SUBDIVISION OF LOT 7 AND THE WEST 1/2 OF LOT 8 IN BLOCK 23 IN KINZIE'S ADDITION TO CHICAGO, A SUBDIVISION OF THE NORTH FRACTION OF SECTION 10, TOWNSHIP 39 NORTH, RANGE 14 EAST OF THE THIRD PRINCIPAL MERIDIAN, TOGETHER WITH THAT PART OF THE SOUTH 1/2 OF THE EAST-WEST 18 FOOT VACATED ALLEY WITHIN BLOCK 23 AFORESAID, LYING NORTH OF THE NORTH LINE OF LOT 1, IN HALE'S SUBDIVISION AFORESAID, BOUNDED AND DESCRIBED AS FOLLOWS:

COMMENCING AT THE SOUTHEAST CORNER OF SAID LOT 5; THENCE NORTH 0 DEGREES 11 MINUTES 02 SECONDS EAST, ALONG THE EAST LINE OF LOTS 1 TO 5 AFORESAID, (SAID LINE BEING ALSO THE EAST LINE OF THE WEST 1/2 OF LOT 8 IN BLOCK 23 AFORESAID), 31.51 FEET TO THE POINT OF BEGINNING OF THE FOLLOWING DESCRIBED PARCEL; THENCE NORTH 89 DEGREES 42 MINUTES 40 SECONDS WEST, 19.05 FEET TO A POINT, SAID POINT BEING 55.70 FEET (AS MEASURED PERPENDICULARLY) EAST OF THE WEST LINE OF LOTS 1 TO 5 AFORESAID; THENCE NORTH 0 DEGREES 17 MINUTES 20 SECONDS EAST, PERPENDICULAR TO THE LAST DESCRIBED LINE, 10.11 FEET; THENCE SOUTH 89 DEGREES 42 MINUTES 40 SECONDS EAST, PERPENDICULAR TO THE LAST DESCRIBED LINE, 19.03 FEET TO THE POINT OF INTERSECTION WITH THE EAST LINE OF LOTS 1 TO 5 AFORESAID; THENCE SOUTH 0 DEGREES 11 MINUTES 02 SECONDS WEST, ALONG SAID EAST LINE OF SAID LOTS, (SAID EAST LINE BEING ALSO THE EAST LINE OF THE WEST 1/2 OF LOT 8 IN BLOCK 23 AFORESAID), 10.11 FEET TO THE HEREINABOVE DESIGNATED POINT OF BEGINNING;

SAID PARCEL HAVING AS A LOWER LIMIT A HORIZONTAL PLANE OF ELEVATION +53.46 FEET, CHICAGO CITY DATUM, AND HAVING AS AN UPPER LIMIT A HORIZONTAL PLANE OF ELEVATION +71.46 FEET, CHICAGO CITY DATUM, IN COOK COUNTY, ILLINOIS.

PARCEL R3-R2-014:

THAT PART OF LOTS 9 AND 10 AND THE EAST 1/2 OF LOT 8 IN THE SUBDIVISION OF BLOCK 23 IN KINZIE'S ADDITION TO CHICAGO, A SUBDIVISION OF THE NORTH FRACTION OF SECTION 10, TOWNSHIP 39 NORTH, RANGE 14 EAST OF THIRD PRINCIPAL MERIDIAN, TOGETHER WITH THAT PART OF THE SOUTH 1/2 OF THE EAST-WEST 18 FOOT VACATED ALLEY WITHIN BLOCK 23 AFORESAID, LYING NORTH OF THE NORTH LINE OF LOTS 9 AND 10 AND THE EAST 1/2 OF LOT 8 IN BLOCK 23 IN KINZIE'S ADDITION TO CHICAGO AFORESAID, BOUNDED AND DESCRIBED AS FOLLOWS:

BEGINNING AT THE POINT OF INTERSECTION OF THE WEST LINE OF THE EAST 1/2 OF LOT 8 AFORESAID AND THE SOUTH LINE OF SAID LOT 8, THENCE NORTH 0 DEGREES 11 MINUTES 02 SECONDS EAST, ALONG SAID WEST LINE AND ITS NORTHERLY EXTENSION (BEING ALSO THE EAST LINE OF LOTS 1 TO 5, AND THEIR NORTHERLY EXTENSION, IN HALE'S SUBDIVISION OF LOT 7 AND THE WEST 1/2 OF LOT 8 IN BLOCK 23 IN KINZIE'S ADDITION TO CHICAGO, AFORESAID), 109.06 FEET TO THE POINT OF INTERSECTION WITH THE NORTH LINE OF THE SOUTH 1/2 OF THE EAST-WEST 18 FOOT VACATED ALLEY WITHIN BLOCK 23 AFORESAID; THENCE SOUTH 89 DEGREES 41 MINUTES 14 SECONDS EAST, ALONG SAID NORTH LINE, 122.39 FEET TO A POINT, SAID POINT BEING 3.19 FEET (AS MEASURED ALONG SAID NORTH LINE) WEST OF THE NORTHERLY EXTENSION OF THE EAST LINE OF LOT 10 AFORESAID,

102

NML

UNOFFICIAL COPY

1409216065 Page: 37 of 65

1401704043 Page: 106 of 156

BEING ALSO THE NORTHERLY EXTENSION OF THE WEST LINE OF THE WEST 5 FEET OF LOTS 1, 2, 3, AND 4 RESERVED FOR PRIVATE ALLEY IN EDWIN A. RICE'S SUBDIVISION OF LOTS 11 AND 12 IN BLOCK 23 IN KINZIE'S ADDITION TO CHICAGO, AFORESAID; THENCE SOUTH 0 DEGREES 17 MINUTES 20 SECONDS WEST, 44.17 FEET; THENCE NORTH 89 DEGREES 42 MINUTES 40 SECONDS WEST, PERPENDICULAR TO THE LAST DESCRIBED LINE, 23.67 FEET; THENCE SOUTH 0 DEGREES 17 MINUTES 20 SECONDS WEST, 30.08 FEET; THENCE SOUTH 89 DEGREES 42 MINUTES 40 SECONDS EAST, PERPENDICULAR TO THE LAST DESCRIBED LINE, 22.96 FEET TO A POINT, SAID POINT BEING 3.85 FEET (AS MEASURED PERPENDICULARLY) WEST OF THE EAST LINE OF LOT 10 AFORESAID; THENCE SOUTH 0 DEGREES 17 MINUTES 20 SECONDS WEST, 34.86 FEET TO A POINT ON THE SOUTH LINE OF LOT 10 AFORESAID, SAID POINT BEING 3.82 FEET (AS MEASURED ALONG SAID SOUTH LINE) WEST OF THE SOUTHEAST CORNER OF SAID LOT 10; THENCE NORTH 89 DEGREES 39 MINUTES 48 SECONDS WEST, ALONG THE SOUTH LINE OF THE EAST 1/2 OF LOT 8, AND THE SOUTH LINE OF LOTS 9 AND 10 AFORESAID, 121.48 FEET TO THE HEREINABOVE DESIGNATED POINT OF BEGINNING;

SAID PARCEL HAVING AS A LOWER LIMIT A HORIZONTAL PLANE OF ELEVATION +53.46 FEET, CHICAGO CITY DATUM, AND HAVING AS AN UPPER LIMIT A HORIZONTAL PLANE OF ELEVATION +71.46 FEET, CHICAGO CITY DATUM, IN COOK COUNTY, ILLINOIS.

PARCEL R3-R3-014:

THAT PART OF LOTS 9 AND 10 AND THE EAST 1/2 OF LOT 8 IN THE SUBDIVISION OF BLOCK 23 IN KINZIE'S ADDITION TO CHICAGO, A SUBDIVISION OF THE NORTH FRACTION OF SECTION 10, TOWNSHIP 39 NORTH, RANGE 14 EAST OF THIRD PRINCIPAL MERIDIAN, TOGETHER WITH THAT PART OF THE SOUTH 1/4 OF THE EAST-WEST 18 FOOT VACATED ALLEY WITHIN BLOCK 23 AFORESAID, LYING NORTH OF THE NORTH LINE OF LOTS 9 AND 10 AND THE EAST 1/2 OF LOT 8 IN BLOCK 23 IN KINZIE'S ADDITION TO CHICAGO AFORESAID, BOUNDED AND DESCRIBED AS FOLLOWS:

COMMENCING AT THE POINT OF INTERSECTION OF THE WEST LINE OF THE EAST 1/2 OF LOT 8 AFORESAID AND THE SOUTH LINE OF SAID LOT 8; THENCE SOUTH 89 DEGREES 39 MINUTES 48 SECONDS EAST, ALONG THE SOUTH LINE OF THE EAST 1/2 OF LOT 8, AND THE SOUTH LINE OF LOTS 9 AND 10 AFORESAID, 121.48 FEET TO A POINT ON THE SOUTH LINE OF LOT 10 AFORESAID, SAID POINT BEING 3.82 FEET (AS MEASURED ALONG SAID SOUTH LINE) WEST OF THE SOUTHEAST CORNER OF SAID LOT 10, SAID POINT BEING ALSO THE POINT OF BEGINNING OF THE FOLLOWING DESCRIBED PARCEL; THENCE CONTINUING SOUTH 89 DEGREES 39 MINUTES 48 SECONDS EAST, ALONG THE SOUTH LINE OF LOT 10 AFORESAID, 0.71 FEET TO THE SOUTHEAST CORNER THEREOF; THENCE NORTH 0 DEGREES 17 MINUTES 20 SECONDS EAST, 64.94 FEET; THENCE NORTH 89 DEGREES 42 MINUTES 40 SECONDS WEST, PERPENDICULAR TO THE LAST DESCRIBED LINE, 23.67 FEET; THENCE SOUTH 0 DEGREES 17 MINUTES 20 SECONDS WEST, 30.08 FEET; THENCE SOUTH 89 DEGREES 42 MINUTES 40 SECONDS EAST, PERPENDICULAR TO THE LAST DESCRIBED LINE, 22.96 FEET TO A POINT, SAID POINT BEING 3.85 FEET (AS MEASURED PERPENDICULARLY) WEST OF THE EAST LINE OF LOT 10 AFORESAID; THENCE SOUTH 0 DEGREES 17 MINUTES 20 SECONDS WEST, 34.86 FEET TO THE HEREINABOVE DESIGNATED POINT OF BEGINNING;

SAID PARCEL HAVING AS A LOWER LIMIT A HORIZONTAL PLANE OF ELEVATION +49.46 FEET, CHICAGO CITY DATUM, AND HAVING AS AN UPPER LIMIT A HORIZONTAL PLANE OF ELEVATION +67.46 FEET, CHICAGO CITY DATUM, IN COOK COUNTY, ILLINOIS.

PARCEL R4-R1-001:

THAT PART OF LOTS 5 AND 6 IN SUBDIVISION OF BLOCK 23 IN KINZIE'S ADDITION TO CHICAGO, A SUBDIVISION OF THE NORTH FRACTION OF SECTION 10, TOWNSHIP 39 NORTH, RANGE 14 EAST OF THE THIRD PRINCIPAL MERIDIAN, TOGETHER WITH THAT PART OF THE NORTH 1/4 OF THE EAST-WEST 18 FOOT VACATED ALLEY WITHIN BLOCK 23 AFORESAID, LYING SOUTH OF THE SOUTH LINE OF LOTS 5 AND 6 IN BLOCK 23 IN KINZIE'S ADDITION TO

UNOFFICIAL COPY

1409216065 Page: 38 of 65

1401704043 Page: 107 of 156

CHICAGO AFORESAID, BOUNDED AND DESCRIBED AS FOLLOWS:

BEGINNING AT THE NORTHWEST CORNER OF SAID LOT 6; THENCE SOUTH 89 DEGREES 42 MINUTES 40 SECONDS EAST, ALONG THE NORTH LINE OF LOTS 5 AND 6 AFORESAID (BEING ALSO THE NORTH LINE OF BLOCK 23 AFORESAID), 100.31 FEET TO THE NORTHEAST CORNER OF LOT 5 AFORESAID; THENCE SOUTH 0 DEGREES 15 MINUTES 31 SECONDS WEST, ALONG THE EAST LINE OF LOT 5 AFORESAID AND ALONG ITS SOUTHERLY EXTENSION, 109.07 FEET TO THE POINT OF INTERSECTION WITH THE SOUTH LINE OF THE NORTH 1/2 OF THE EAST-WEST 18 FOOT VACATED ALLEY AFORESAID; THENCE NORTH 89 DEGREES 41 MINUTES 14 SECONDS WEST, ALONG SAID SOUTH LINE, 100.17 FEET TO THE POINT OF INTERSECTION WITH THE SOUTHERLY EXTENSION OF THE WEST LINE OF LOT 6 AFORESAID; THENCE NORTH 0 DEGREES 11 MINUTES 02 SECONDS EAST, ALONG SAID SOUTHERLY EXTENSION AND ALONG THE EAST LINE OF LOT 6 AFORESAID, 109.02 FEET TO THE THE HEREINABOVE DESIGNATED POINT OF BEGINNING;

SAID PARCEL LYING AS A LOWER LIMIT A HORIZONTAL PLANE OF ELEVATION +71.46 FEET, CHICAGO CITY DATUM, AND HAVING AS AN UPPER LIMIT A HORIZONTAL PLANE OF ELEVATION +89.16 FEET, CHICAGO CITY DATUM, IN COOK COUNTY, ILLINOIS.

PARCEL R4-R2-002:

THAT PART OF THE WEST 1/2 OF LOT 3 AND ALL OF LOT 4 IN SUBDIVISION OF BLOCK 23 IN KINZIE'S ADDITION TO CHICAGO, BEING A SUBDIVISION IN THE NORTH FRACTION OF SECTION 10, TOWNSHIP 39 NORTH, RANGE 14 EAST OF THE THIRD PRINCIPAL MERIDIAN, TOGETHER WITH THAT PART OF THE NORTH 1/2 OF THE EAST-WEST 18 FOOT VACATED ALLEY WITHIN BLOCK 23 AFORESAID, LYING SOUTH OF THE SOUTH LINE OF THE WEST 1/2 OF LOT 3 AND LOT 4 IN BLOCK 23 IN KINZIE'S ADDITION TO CHICAGO AFORESAID, BOUNDED AND DESCRIBED AS FOLLOWS:

BEGINNING AT THE NORTHWEST CORNER OF SAID LOT 4; THENCE SOUTH 89 DEGREES 42 MINUTES 40 SECONDS EAST, ALONG THE NORTH LINE OF LOT 4 AND ALONG THE NORTH LINE OF THE WEST 1/2 OF LOT 3 AFORESAID (BEING ALSO THE NORTH LINE OF BLOCK 23 AFORESAID), 75.33 FEET; THENCE SOUTH 0 DEGREES 11 MINUTES 02 SECONDS WEST, ALONG THE WEST LINE OF THE EAST 1/2 OF LOT 3 AFORESAID AND ITS SOUTHERLY EXTENSION, 109.10 FEET TO THE POINT OF INTERSECTION WITH THE SOUTH LINE OF THE NORTH 1/2 OF THE EAST-WEST 18 FOOT VACATED ALLEY AFORESAID; THENCE NORTH 89 DEGREES 41 MINUTES 14 SECONDS WEST, ALONG SAID SOUTH LINE, 75.47 FEET TO THE POINT OF INTERSECTION WITH THE SOUTHERLY EXTENSION OF THE WEST LINE OF LOT 4 AFORESAID; THENCE NORTH 0 DEGREES 15 MINUTES 31 SECONDS EAST, ALONG SAID SOUTHERLY EXTENSION AND ALONG THE WEST LINE OF LOT 4 AFORESAID, 109.07 FEET TO THE HEREINABOVE DESIGNATED POINT OF BEGINNING;

SAID PARCEL HAVING AS A LOWER LIMIT A HORIZONTAL PLANE OF ELEVATION +71.46 FEET, CHICAGO CITY DATUM, AND HAVING AS AN UPPER LIMIT A HORIZONTAL PLANE OF ELEVATION +89.16 FEET, CHICAGO CITY DATUM, IN COOK COUNTY, ILLINOIS.

PARCEL R4-A-003:

THAT PART OF SUB-LOTS 1 TO 4, BOTH INCLUSIVE, AND A TRACT OF LAND MARKED PRIVATE ALLEY WEST OF AND ADJOINING SAID SUB-LOTS 3 AND 4, ALL IN E.C. LARNED'S SUBDIVISION OF LOTS 1 AND 2 AND THE EAST 1/2 OF LOT 3 IN BLOCK 23 IN KINZIE'S ADDITION TO CHICAGO, BEING A SUBDIVISION IN THE NORTH FRACTION OF SECTION 10, TOWNSHIP 39 NORTH, RANGE 14 EAST OF THE THIRD PRINCIPAL MERIDIAN, TOGETHER WITH THAT PART OF THE NORTH 1/2 OF THE EAST-WEST 18 FOOT VACATED ALLEY WITHIN BLOCK 23 AFORESAID, LYING SOUTH OF THE SOUTH LINE OF LOT 4 IN E. C. LARNED'S SUBDIVISION OF LOTS 1 AND 2 AND THE EAST 1/2 OF LOT 3 IN BLOCK 23 IN KINZIE'S ADDITION TO CHICAGO

104

NML

UNOFFICIAL COPY

1409216065 Page: 39 of 65

1401704043 Page: 108 of 156

AFORESAID, LYING SOUTH OF THE SOUTH LINE OF A TRACT OF LAND MARKED PRIVATE ALLEY WEST OF AND ADJOINING LOT 4 IN E. C. LARNED'S SUBDIVISION AFORESAID, IN THE NORTH FRACTION OF SECTION 10, TOWNSHIP 39 NORTH, RANGE 14 EAST OF THE THIRD PRINCIPAL MERIDIAN, BOUNDED AND DESCRIBED AS FOLLOWS:

COMMENCING AT THE NORTHWEST CORNER OF SUB-LOT 1 AFORESAID; THENCE SOUTH 89 DEGREES 42 MINUTES 40 SECONDS EAST, ALONG THE NORTH LINE OF SAID SUB-LOT 1 (BEING ALSO THE NORTH LINE OF BLOCK 23 AFORESAID), 23.98 FEET TO A POINT ON SAID NORTH LINE, SAID POINT BEING THE POINT OF BEGINNING OF THE FOLLOWING DESCRIBED PARCEL; THENCE SOUTH 0 DEGREES 02 MINUTES 10 SECONDS EAST, 10.38 FEET; THENCE NORTH 89 DEGREES 42 MINUTES 40 SECONDS WEST, PARALLEL WITH THE NORTH LINE OF BLOCK 23 AFORESAID, 0.70 FEET; THENCE SOUTH 0 DEGREES 17 MINUTES 20 SECONDS WEST, PERPENDICULAR TO THE LAST DESCRIBED LINE, 24.12 FEET; THENCE NORTH 89 DEGREES 42 MINUTES 40 SECONDS WEST, PARALLEL WITH THE NORTH LINE OF BLOCK 23 AFORESAID, 1.73 FEET; THENCE SOUTH 0 DEGREES 17 MINUTES 20 SECONDS WEST, PERPENDICULAR TO THE LAST DESCRIBED LINE, 74.61 FEET TO THE POINT OF INTERSECTION WITH THE SOUTH LINE OF THE NORTH 1/2 OF THE EAST-WEST 18 FOOT VACATED ALLEY AFORESAID, SAID POINT BEING 21.51 FEET (AS MEASURED ALONG SAID SOUTH LINE), EAST OF THE SOUTHERLY EXTENSION OF THE WEST LINE OF A TRACT OF LAND MARKED PRIVATE ALLEY WEST OF AND ADJOINING SAID SUB-LOTS 3 AND 4 AFORESAID; THENCE SOUTH 89 DEGREES 41 MINUTES 14 SECONDS EAST, ALONG SAID SOUTH LINE, 103.36 FEET TO THE POINT OF INTERSECTION WITH THE SOUTHERLY EXTENSION OF SUB-LOTS 1 TO 4 AFORESAID; THENCE NORTH 0 DEGREES 04 MINUTES 29 SECONDS WEST, ALONG SAID SOUTHERLY EXTENSION AND ALONG THE EAST LINE OF SUB-LOTS 1 TO 4 AFORESAID, (SAID EAST LINE BEING ALSO THE EAST LINE OF BLOCK 23 AFORESAID), 109.15 FEET TO THE NORTHEAST CORNER OF SAID SUB-LOT 1; THENCE NORTH 89 DEGREES 42 MINUTES 40 SECONDS WEST, ALONG THE NORTH LINE OF SAID SUB-LOT 1, A DISTANCE OF 101.32 FEET TO THE HEREINABOVE DESIGNATED POINT OF BEGINNING;

SAID PARCEL HAVING AS A LOWER LIMIT A HORIZONTAL PLANE OF ELEVATION +67.46 FEET, CHICAGO CITY DATUM, AND HAVING AS AN UPPER LIMIT A HORIZONTAL PLANE OF ELEVATION +85.46 FEET, CHICAGO CITY DATUM, IN COOK COUNTY, ILLINOIS.

EXCEPTING THEREFROM THE FOLLOWING DESCRIBED PARCEL:

PARCEL R4-R5*-003:

THAT PART OF SUB-LOT 1, IN E.C. LARNED'S SUBDIVISION OF LOTS 1 AND 2 AND THE EAST 1/2 OF LOT 3 IN BLOCK 23 IN KINZIE'S ADDITION TO CHICAGO, BEING A SUBDIVISION IN THE NORTH FRACTION OF SECTION 10, TOWNSHIP 39 NORTH, RANGE 14 EAST OF THE THIRD PRINCIPAL MERIDIAN, BOUNDED AND DESCRIBED AS FOLLOWS:

COMMENCING AT THE NORTHWEST CORNER OF SUB-LOT 1 AFORESAID; THENCE SOUTH 89 DEGREES 42 MINUTES 40 SECONDS EAST, ALONG THE NORTH LINE OF SAID SUB-LOT 1 (BEING ALSO THE NORTH LINE OF BLOCK 23 AFORESAID), 23.98 FEET TO A POINT ON SAID NORTH LINE, SAID POINT BEING THE POINT OF BEGINNING OF THE FOLLOWING DESCRIBED PARCEL; THENCE SOUTH 0 DEGREES 02 MINUTES 10 SECONDS EAST, 10.38 FEET; THENCE SOUTHEASTERLY 103.88 FEET, ALONG THE ARC OF A CIRCLE, CONVEX TO THE NORTHEAST, HAVING A RADIUS OF 163.28 FEET AND WHOSE CHORD BEARS SOUTH 81 DEGREES 59 MINUTES 14 SECONDS EAST, 102.14 FEET TO THE POINT OF INTERSECTION WITH THE EAST LINE OF SUB-LOT 1 AFORESAID, SAID POINT BEING 24.11 FEET (AS MEASURED ALONG SAID EAST LINE) SOUTH OF THE NORTHEAST CORNER THEREOF; THENCE NORTH 0 DEGREES 24 MINUTES 29 SECONDS EAST, ALONG THE EAST LINE OF SUB-LOT 1 AFORESAID, 24.11 FEET TO THE NORTHEAST CORNER THEREOF; THENCE NORTH 89 DEGREES 42 MINUTES 40 SECONDS WEST, ALONG SAID NORTH LINE, 101.32 FEET TO THE HEREINABOVE DESIGNATED POINT OF BEGINNING;

105

NML

UNOFFICIAL COPY

1409216065 Page: 40 of 65

1401704043 Page: 109 of 156

SAID PARCEL HAVING AS A LOWER LIMIT A HORIZONTAL PLANE OF ELEVATION +67.46 FEET, CHICAGO CITY DATUM, AND HAVING AS AN UPPER LIMIT A HORIZONTAL PLANE OF ELEVATION +85.46 FEET, CHICAGO CITY DATUM, IN COOK COUNTY, ILLINOIS.

PARCEL R4-R2-003:

THAT PART OF SUB-LOTS 1 TO 4, BOTH INCLUSIVE, AND A TRACT OF LAND MARKED PRIVATE ALLEY WEST OF AND ADJOINING SAID SUB-LOTS 3 AND 4, ALL IN E.C. LARNED'S SUBDIVISION OF LOTS 1 AND 2 AND THE EAST 1/2 OF LOT 3 IN BLOCK 23 IN KINZIE'S ADDITION TO CHICAGO, BEING A SUBDIVISION IN THE NORTH FRACTION OF SECTION 10, TOWNSHIP 39 NORTH, RANGE 14 EAST OF THE THIRD PRINCIPAL MERIDIAN, TOGETHER WITH THAT PART OF THE NORTH 1/4 OF THE EAST-WEST 18 FOOT VACATED ALLEY WITHIN BLOCK 23 AFORESAID, LYING SOUTH OF THE SOUTH LINE OF LOT 4 IN E. C. LARNED'S SUBDIVISION OF LOTS 1 AND 2 AND THE EAST 1/2 OF LOT 3 IN BLOCK 23 IN KINZIE'S ADDITION TO CHICAGO AFORESAID, LYING SOUTH OF THE SOUTH LINE OF A TRACT OF LAND MARKED PRIVATE ALLEY WEST OF AND ADJOINING LOT 4 IN E. C. LARNED'S SUBDIVISION AFORESAID, IN THE NORTH FRACTION OF SECTION 10, TOWNSHIP 39 NORTH, RANGE 14 EAST OF THE THIRD PRINCIPAL MERIDIAN, BOUNDED AND DESCRIBED AS FOLLOWS:

BEGINNING AT THE NORTHWEST CORNER OF LOT 1 AFORESAID; THENCE SOUTH 89 DEGREES 42 MINUTES 40 SECONDS EAST, ALONG THE NORTH LINE OF SAID LOT 1 (BEING ALSO THE NORTH LINE OF BLOCK 23 AFORESAID), 23.98 FEET TO A POINT ON SAID NORTH LINE, SAID POINT BEING 101.32 FEET (AS MEASURED ALONG SAID NORTH LINE), WEST OF THE NORTHEAST CORNER OF LOT 1 AFORESAID; THENCE SOUTH 0 DEGREES 02 MINUTES 10 SECONDS WEST, 10.38 FEET; THENCE NORTH 89 DEGREES 42 MINUTES 40 SECONDS WEST, PARALLEL WITH THE NORTH LINE OF BLOCK 23 AFORESAID, 0.70 FEET; THENCE SOUTH 0 DEGREES 17 MINUTES 20 SECONDS WEST, PERPENDICULAR TO THE LAST DESCRIBED LINE, 24.12 FEET; THENCE NORTH 89 DEGREES 42 MINUTES 40 SECONDS WEST, PARALLEL WITH THE NORTH LINE OF BLOCK 23 AFORESAID, 1.53 FEET; THENCE SOUTH 0 DEGREES 17 MINUTES 20 SECONDS WEST, PERPENDICULAR TO THE LAST DESCRIBED LINE, 74.61 FEET TO THE POINT OF INTERSECTION WITH THE SOUTH LINE OF THE NORTH 1/4 OF THE EAST-WEST 18 FOOT VACATED ALLEY AFORESAID; THENCE NORTH 89 DEGREES 42 MINUTES 14 SECONDS WEST, ALONG SAID SOUTH LINE, 21.51 FEET TO THE POINT OF INTERSECTION WITH THE SOUTHERLY EXTENSION OF THE WEST LINE OF A TRACT OF LAND MARKED PRIVATE ALLEY WEST OF AND ADJOINING SUB-LOTS 3 AND 4 AFORESAID; THENCE NORTH 0 DEGREES 11 MINUTES 02 SECONDS EAST, ALONG SAID SOUTHERLY EXTENSION AND ALONG THE WEST LINE OF LOTS 1 AND 2 AFORESAID, (BEING ALSO THE EAST LINE OF THE WEST 1/2 OF LOT 3 IN BLOCK 23 IN KINZIE'S ADDITION TO CHICAGO AFORESAID), 109.10 FEET TO THE HEREINABOVE DESIGNATED POINT OF BEGINNING;

SAID PARCEL HAVING AS A LOWER LIMIT A HORIZONTAL PLANE OF ELEVATION +71.46 FEET, CHICAGO CITY DATUM, AND HAVING AS AN UPPER LIMIT A HORIZONTAL PLANE OF ELEVATION +89.16 FEET, CHICAGO CITY DATUM, IN COOK COUNTY, ILLINOIS.

PARCEL R4-R5*-003:

THAT PART OF SUB-LOT 1, IN E.C. LARNED'S SUBDIVISION OF LOTS 1 AND 2 AND THE EAST 1/2 OF LOT 3 IN BLOCK 23 IN KINZIE'S ADDITION TO CHICAGO, BEING A SUBDIVISION IN THE NORTH FRACTION OF SECTION 10, TOWNSHIP 39 NORTH, RANGE 14 EAST OF THE THIRD PRINCIPAL MERIDIAN, BOUNDED AND DESCRIBED AS FOLLOWS:

COMMENCING AT THE NORTHWEST CORNER OF SUB-LOT 1 AFORESAID; THENCE SOUTH 89 DEGREES 42 MINUTES 40 SECONDS EAST, ALONG THE NORTH LINE OF SAID SUB-LOT 1 (BEING ALSO THE NORTH LINE OF BLOCK 23 AFORESAID), 23.98 FEET TO A POINT ON SAID NORTH LINE, SAID POINT BEING THE POINT OF BEGINNING OF THE FOLLOWING DESCRIBED

106

NML

UNOFFICIAL COPY

1409216065 Page: 41 of 65

1401704043 Page: 110 of 156

PARCEL; THENCE SOUTH 0 DEGREES 02 MINUTES 10 SECONDS EAST, 10.38 FEET; THENCE SOUTHEASTERLY 103.88 FEET, ALONG THE ARC OF A CIRCLE, CONVEX TO THE NORTHEAST, HAVING A RADIUS OF 163.28 FEET AND WHOSE CHORD BEARS SOUTH 81 DEGREES 59 MINUTES 14 SECONDS EAST, 102.14 FEET TO THE POINT OF INTERSECTION WITH THE EAST LINE OF SUB-LOT 1 AFORESAID, SAID POINT BEING 24.11 FEET (AS MEASURED ALONG SAID EAST LINE) SOUTH OF THE NORTHEAST CORNER THEREOF; THENCE NORTH 0 DEGREES 24 MINUTES 29 SECONDS EAST, ALONG THE EAST LINE OF SUB-LOT 1 AFORESAID, 24.11 FEET TO THE NORTHEAST CORNER THEREOF; THENCE NORTH 89 DEGREES 42 MINUTES 40 SECONDS WEST, ALONG SAID NORTH LINE, 101.32 FEET TO THE HEREINABOVE DESIGNATED POINT OF BEGINNING;

SAID PARCEL HAVING AS A LOWER LIMIT A HORIZONTAL PLANE OF ELEVATION +67.46 FEET, CHICAGO CITY DATUM, AND HAVING AS AN UPPER LIMIT A HORIZONTAL PLANE OF ELEVATION +85.46 FEET, CHICAGO CITY DATUM, IN COOK COUNTY, ILLINOIS.

PARCEL R4-A-012:

THAT PART OF LOTS 1, 2, 3, 4 AND 5 AND THE WEST 5 FEET OF LOTS 1, 2, 3 AND 4 RESERVED FOR PRIVATE ALLEY, IN EDWIN A. RICE'S SUBDIVISION OF LOTS 11 AND 12 IN BLOCK 23 IN KINZIE'S ADDITION TO CHICAGO IN THE WEST 1/2 OF THE NORTHWEST 1/4 OF SECTION 10, TOWNSHIP 39 NORTH, RANGE 14 EAST OF THIRD PRINCIPAL MERIDIAN, TOGETHER WITH THAT PART OF THE SOUTH 1/2 OF THE EAST-WEST 18 FOOT VACATED ALLEY WITHIN BLOCK 23 AFORESAID, LYING NORTH OF THE NORTH LINE OF LOT 1 (EXCEPT THE WEST 5 FEET OF LOT 1 RESERVED FOR PRIVATE ALLEY) IN EDWIN A. RICE'S SUBDIVISION AFORESAID, AND LYING NORTH OF THE NORTH LINE OF THE WEST 5 FEET OF LOT 1 RESERVED FOR PRIVATE ALLEY IN EDWIN A. RICE'S SUBDIVISION AFORESAID, BOUNDED AND DESCRIBED AS FOLLOWS:

BEGINNING AT THE SOUTHWEST CORNER OF LOT 5 AFORESAID; THENCE NORTH 0 DEGREES 20 MINUTES 00 SECONDS EAST, ALONG THE WEST LINE OF LOT 5 AFORESAID AND ALONG THE WEST LINE OF THE WEST 5 FEET OF LOTS 1, 2, 3, AND 4 RESERVED FOR PRIVATE ALLEY AND ITS NORTHERLY EXTENSION, IN EDWIN A. RICE'S SUBDIVISION OF LOTS 11 AND 12 IN BLOCK 23 IN KINZIE'S ADDITION TO CHICAGO, AFORESAID, SAID WEST LINE BEING ALSO THE EAST LINE OF LOT 10, IN BLOCK 23 IN KINZIE'S ADDITION TO CHICAGO AFORESAID AND ITS NORTHERLY EXTENSION, 109.11 FEET TO THE POINT OF INTERSECTION WITH THE NORTH LINE OF THE SOUTH 1/2 OF THE EAST-WEST 18 FOOT VACATED ALLEY WITHIN BLOCK 23 AFORESAID; THENCE SOUTH 89 DEGREES 41 MINUTES 14 SECONDS EAST, ALONG SAID NORTH LINE, 100.17 FEET TO THE POINT OF INTERSECTION WITH THE NORTHERLY EXTENSION OF THE EAST LINE OF LOTS 1 TO 5 AFORESAID; THENCE SOUTH 0 DEGREES 24 MINUTES 29 SECONDS WEST, ALONG SAID NORTHERLY EXTENSION AND ALONG SAID EAST LINE OF LOTS 1 TO 5 AFORESAID, 109.15 FEET TO THE SOUTHEAST CORNER OF SAID LOT 5; THENCE NORTH 89 DEGREES 39 MINUTES 40 SECONDS WEST, ALONG THE SOUTH LINE OF SAID LOT 5, A DISTANCE OF 100.03 FEET TO THE HEREINABOVE DESIGNATED POINT OF BEGINNING;

SAID PARCEL HAVING AS A LOWER LIMIT A HORIZONTAL PLANE OF ELEVATION +67.46 FEET, CHICAGO CITY DATUM, AND HAVING AS AN UPPER LIMIT A HORIZONTAL PLANE OF ELEVATION +85.46 FEET, CHICAGO CITY DATUM, IN COOK COUNTY, ILLINOIS.

PARCEL R4-R2-013:

THAT PART OF LOTS 1 TO 5, IN HALE'S SUBDIVISION OF LOT 7 AND THE WEST 1/2 OF LOT 8 IN BLOCK 23 IN KINZIE'S ADDITION TO CHICAGO, A SUBDIVISION OF THE NORTH FRACTION OF SECTION 10, TOWNSHIP 39 NORTH, RANGE 14 EAST OF THE THIRD PRINCIPAL MERIDIAN, TOGETHER WITH THAT PART OF THE SOUTH 1/2 OF THE EAST-WEST 18 FOOT VACATED ALLEY WITHIN BLOCK 23 AFORESAID, LYING NORTH OF THE NORTH LINE OF LOT 1, IN HALE'S

107

NML

UNOFFICIAL COPY

1409216085 Page: 42 of 65

1401704043 Page: 111 of 156

SUBDIVISION AFORESAID, BOUNDED AND DESCRIBED AS FOLLOWS:

BEGINNING AT THE SOUTHWEST CORNER OF SAID LOT 5; THENCE NORTH 0 DEGREES 11 MINUTES 02 SECONDS EAST, ALONG THE WEST LINE OF LOTS 1 TO 5 AFORESAID, 65.37 FEET TO A POINT, SAID POINT BEING 43.65 FEET SOUTH (AS MEASURED ALONG SAID WEST LINE AND ITS NORTHERLY EXTENSION) OF THE POINT OF INTERSECTION WITH THE NORTH LINE OF THE SOUTH 1/2 OF THE EAST-WEST 18 FOOT VACATED ALLEY AFORESAID; THENCE SOUTH 89 DEGREES 42 MINUTES 40 SECONDS EAST, 74.76 FEET TO THE POINT OF INTERSECTION WITH THE EAST LINE OF LOTS 1 TO 5 AFORESAID, SAID POINT BEING 43.62 FEET SOUTH (AS MEASURED ALONG SAID EAST LINE AND ITS NORTHERLY EXTENSION) OF THE POINT OF INTERSECTION WITH THE NORTH LINE OF THE SOUTH 1/2 OF THE EAST-WEST 18 FOOT VACATED ALLEY AFORESAID; THENCE SOUTH 0 DEGREES 11 MINUTES 02 SECONDS EAST, ALONG THE EAST LINE OF SAID LOTS, (SAID EAST LINE BEING ALSO THE EAST LINE OF THE WEST 1/2 OF LOT 8 IN BLOCK 23 AFORESAID), 65.43 FEET TO THE SOUTHEAST CORNER OF LOT 5 AFORESAID; THENCE NORTH 89 DEGREES 39 MINUTES 48 SECONDS WEST, ALONG THE SOUTH LINE OF SAID LOT 5 (SAID LINE BEING ALSO THE SOUTH LINE OF BLOCK 23 AFORESAID), 74.76 FEET TO THE HEREINABOVE DESIGNATED POINT OF BEGINNING;

SAID PARCEL HAVING AS A LOWER LIMIT A HORIZONTAL PLANE OF ELEVATION +71.46 FEET, CHICAGO CITY DATUM, AND HAVING AS AN UPPER LIMIT A HORIZONTAL PLANE OF ELEVATION +89.46 FEET, CHICAGO CITY DATUM, IN COOK COUNTY, ILLINOIS.

ALSO;

THAT PART OF LOTS 1 TO 5, IN HALE'S SUBDIVISION OF LOT 7 AND THE WEST 1/2 OF LOT 8 IN BLOCK 23 IN KINZIE'S ADDITION TO CHICAGO, A SUBDIVISION OF THE NORTH FRACTION OF SECTION 10, TOWNSHIP 39 NORTH, RANGE 24 EAST OF THE THIRD PRINCIPAL MERIDIAN, TOGETHER WITH THAT PART OF THE SOUTH 1/2 OF THE EAST-WEST 18 FOOT VACATED ALLEY WITHIN BLOCK 23 AFORESAID, LYING NORTH OF THE NORTH LINE OF LOT 1, IN HALE'S SUBDIVISION AFORESAID, BOUNDED AND DESCRIBED AS FOLLOWS:

COMMENCING AT THE SOUTHWEST CORNER OF SAID LOT 5; THENCE NORTH 0 DEGREES 11 MINUTES 02 SECONDS EAST, ALONG THE WEST LINE OF LOTS 1 TO 5 AFORESAID, 65.37 FEET TO A POINT, SAID POINT BEING 43.65 FEET SOUTH (AS MEASURED ALONG SAID WEST LINE AND ITS NORTHERLY EXTENSION) OF THE POINT OF INTERSECTION WITH THE NORTH LINE OF THE SOUTH 1/2 OF THE EAST-WEST 18 FOOT VACATED ALLEY AFORESAID; SAID POINT BEING THE POINT OF BEGINNING OF THE FOLLOWING DESCRIBED PARCEL; THENCE CONTINUING NORTH 0 DEGREES 11 MINUTES 02 SECONDS EAST, ALONG SAID WEST LINE AND ITS NORTHERLY EXTENSION (SAID LINE BEING ALSO THE WEST LINE OF BLOCK 23 AFORESAID), 43.65 FEET TO THE POINT OF INTERSECTION WITH THE NORTH LINE OF THE SOUTH 1/2 OF THE EAST-WEST 18 FOOT VACATED ALLEY AFORESAID; THENCE SOUTH 89 DEGREES 41 MINUTES 14 SECONDS EAST, ALONG SAID NORTH LINE, 74.76 FEET TO THE POINT OF INTERSECTION WITH THE NORTHERLY EXTENSION OF THE EAST LINE OF LOTS 1 TO 5 AFORESAID; THENCE SOUTH 0 DEGREES 11 MINUTES 02 SECONDS WEST, ALONG SAID NORTHERLY EXTENSION AND ALONG THE EAST LINE OF SAID LOTS, (SAID EAST LINE BEING ALSO THE EAST LINE OF THE WEST 1/2 OF LOT 8 IN BLOCK 23 AFORESAID), 43.62 FEET TO A POINT, SAID POINT BEING 65.43 FEET (AS MEASURED ALONG SAID EAST LINE) NORTH OF THE SOUTHEAST CORNER OF LOT 5 AFORESAID; THENCE NORTH 89 DEGREES 42 MINUTES 40 SECONDS WEST, 74.76 FEET TO THE HEREINABOVE DESIGNATED POINT OF BEGINNING;

SAID PARCEL HAVING AS A LOWER LIMIT A HORIZONTAL PLANE OF ELEVATION +71.46 FEET, CHICAGO CITY DATUM, AND HAVING AS AN UPPER LIMIT A HORIZONTAL PLANE OF ELEVATION +89.16 FEET, CHICAGO CITY DATUM, IN COOK COUNTY, ILLINOIS.

EXCEPTING THEREFROM THE FOLLOWING DESCRIBED PARCEL:

108

NML

UNOFFICIAL COPY

1409216065 Page: 43 of 65

1401704043 Page: 112 of 156

PARCEL R4-H1-013:

THAT PART OF LOTS 1 TO 5, IN HALE'S SUBDIVISION OF LOT 7 AND THE WEST 1/2 OF LOT 8 IN BLOCK 23 IN KINZIE'S ADDITION TO CHICAGO, A SUBDIVISION OF THE NORTH FRACTION OF SECTION 10, TOWNSHIP 39 NORTH, RANGE 14 EAST OF THE THIRD PRINCIPAL MERIDIAN, TOGETHER WITH THAT PART OF THE SOUTH 1/2 OF THE EAST-WEST 18 FOOT VACATED ALLEY WITHIN BLOCK 23 AFORESAID, LYING NORTH OF THE NORTH LINE OF LOT 1, IN HALE'S SUBDIVISION AFORESAID, BOUNDED AND DESCRIBED AS FOLLOWS:

COMMENCING AT THE SOUTHEAST CORNER OF SAID LOT 5; THENCE NORTH 0 DEGREES 11 MINUTES 02 SECONDS EAST, ALONG THE EAST LINE OF LOTS 1 TO 5 AFORESAID, (SAID LINE BEING ALSO THE EAST LINE OF THE WEST 1/2 OF LOT 8 IN BLOCK 23 AFORESAID), 31.50 FEET TO THE POINT OF BEGINNING OF THE FOLLOWING DESCRIBED PARCEL; THENCE NORTH 89 DEGREES 42 MINUTES 40 SECONDS WEST, 19.04 FEET TO A POINT, SAID POINT BEING 55.71 FEET (AS MEASURED PERPENDICULARLY) EAST OF THE WEST LINE OF LOTS 1 TO 5 AFORESAID; THENCE NORTH 0 DEGREES 17 MINUTES 20 SECONDS EAST, PERPENDICULAR TO THE LAST DESCRIBED LINE, 10.10 FEET; THENCE SOUTH 89 DEGREES 42 MINUTES 40 SECONDS EAST, PERPENDICULAR TO THE LAST DESCRIBED LINE, 19.02 FEET TO THE POINT OF INTERSECTION WITH THE EAST LINE OF LOTS 1 TO 5 AFORESAID; THENCE SOUTH 0 DEGREES 11 MINUTES 02 SECONDS WEST, ALONG SAID EAST LINE OF SAID LOTS, (SAID EAST LINE BEING ALSO THE EAST LINE OF THE WEST 1/2 OF LOT 8 IN BLOCK 23 AFORESAID), 10.10 FEET TO THE HEREINABOVE DESIGNATED POINT OF BEGINNING;

SAID PARCEL HAVING AS A LOWER LIMIT A HORIZONTAL PLANE OF ELEVATION +71.46 FEET, CHICAGO CITY DATUM, AND HAVING AS AN UPPER LIMIT A HORIZONTAL PLANE OF ELEVATION +89.46 FEET, CHICAGO CITY DATUM, IN COOK COUNTY, ILLINOIS.

PARCEL R4-A-014:

THAT PART OF LOTS 9 AND 10 AND THE EAST 1/2 OF LOT 8 IN THE SUBDIVISION OF BLOCK 23 IN KINZIE'S ADDITION TO CHICAGO, A SUBDIVISION OF THE NORTH FRACTION OF SECTION 10, TOWNSHIP 39 NORTH, RANGE 14 EAST OF THIRD PRINCIPAL MERIDIAN, TOGETHER WITH THAT PART OF THE SOUTH 1/2 OF THE EAST-WEST 18 FOOT VACATED ALLEY WITHIN BLOCK 23 AFORESAID, LYING NORTH OF THE NORTH LINE OF LOTS 9 AND 10 AND THE EAST 1/2 OF LOT 8 IN BLOCK 23 IN KINZIE'S ADDITION TO CHICAGO AFORESAID, BOUNDED AND DESCRIBED AS FOLLOWS:

COMMENCING AT THE POINT OF INTERSECTION OF THE WEST LINE OF THE EAST 1/2 OF LOT 8 AFORESAID AND THE SOUTH LINE OF SAID LOT 8; THENCE SOUTH 89 DEGREES 39 MINUTES 48 SECONDS EAST, ALONG THE SOUTH LINE OF THE EAST 1/2 OF LOT 8, AND THE SOUTH LINE OF LOTS 9 AND 10 AFORESAID, 122.18 FEET TO A POINT ON THE SOUTH LINE OF LOT 10 AFORESAID, SAID POINT BEING 3.11 FEET (AS MEASURED ALONG SAID SOUTH LINE) WEST OF THE SOUTHEAST CORNER OF SAID LOT 10, SAID POINT BEING ALSO THE POINT OF BEGINNING OF THE FOLLOWING DESCRIBED PARCEL; THENCE CONTINUING SOUTH 89 DEGREES 39 MINUTES 48 SECONDS EAST, ALONG THE SOUTH LINE OF LOT 10 AFORESAID, 3.11 FEET TO THE SOUTHEAST CORNER THEREOF; THENCE NORTH 0 DEGREES 20 MINUTES 00 SECONDS EAST, ALONG THE EAST LINE OF LOT 10 AFORESAID, BEING ALSO THE WEST LINE OF LOT 5 AND ALONG THE WEST LINE OF THE WEST 5 FEET OF LOTS 1, 2, 3, AND 4 RESERVED FOR PRIVATE ALLEY AND ITS NORTHERLY EXTENSION, IN EDWIN A. RICE'S SUBDIVISION OF LOTS 11 AND 12 IN BLOCK 23 IN KINZIE'S ADDITION TO CHICAGO, AFORESAID, 109.11 FEET TO THE POINT OF INTERSECTION WITH THE NORTH LINE OF THE SOUTH 1/2 OF THE EAST-WEST 18 FOOT VACATED ALLEY WITHIN BLOCK 23 AFORESAID; THENCE NORTH 89 DEGREES 41 MINUTES 14 SECONDS WEST, ALONG SAID NORTH LINE, 3.19 FEET TO A POINT, SAID POINT BEING 122.39 FEET (AS MEASURED ALONG SAID NORTH LINE) EAST OF THE POINT OF INTERSECTION WITH THE WEST LINE OF THE EAST 1/2 OF LOT 8 AFORESAID; THENCE SOUTH 0 DEGREES 17 MINUTES 20 SECONDS WEST, 109.11 FEET TO THE

109

NML

UNOFFICIAL COPY

1409216065 Page: 44 of 65

1401704043 Page 113 of 156

HEREINABOVE DESIGNATED POINT OF BEGINNING;

SAID PARCEL HAVING AS A LOWER LIMIT A HORIZONTAL PLANE OF ELEVATION +67.46 FEET, CHICAGO CITY DATUM, AND HAVING AS AN UPPER LIMIT A HORIZONTAL PLANE OF ELEVATION +85.46 FEET, CHICAGO CITY DATUM, IN COOK COUNTY, ILLINOIS.

PARCEL R4-R2-014:

THAT PART OF LOTS 9 AND 10 AND THE EAST 1/2 OF LOT 8 IN THE SUBDIVISION OF BLOCK 23 IN KINZIE'S ADDITION TO CHICAGO, A SUBDIVISION OF THE NORTH FRACTION OF SECTION 10, TOWNSHIP 39 NORTH, RANGE 14 EAST OF THIRD PRINCIPAL MERIDIAN, TOGETHER WITH THAT PART OF THE SOUTH 1/2 OF THE EAST-WEST 18 FOOT VACATED ALLEY WITHIN BLOCK 23 AFORESAID, LYING NORTH OF THE NORTH LINE OF LOTS 9 AND 10 AND THE EAST 1/2 OF LOT 8 IN BLOCK 23 IN KINZIE'S ADDITION TO CHICAGO AFORESAID, BOUNDED AND DESCRIBED AS FOLLOWS:

BEGINNING AT THE POINT OF INTERSECTION OF THE WEST LINE OF THE EAST 1/2 OF LOT 8 AFORESAID AND THE SOUTH LINE OF SAID LOT 8, THENCE NORTH 0 DEGREES 11 MINUTES 02 SECONDS EAST, ALONG SAID WEST LINE (BEING ALSO THE EAST LINE OF LOTS 1 TO 5, IN HALE'S SUBDIVISION OF LOT 7 AND THE WEST 1/2 OF LOT 8 IN BLOCK 23 IN KINZIE'S ADDITION TO CHICAGO, AFORESAID), 65.43 FEET TO A POINT ON SAID WEST LINE, SAID POINT BEING 43.62 FEET (AS MEASURED ALONG SAID WEST LINE AND ITS NORTHERLY EXTENSION) SOUTH OF ITS POINT OF INTERSECTION WITH THE NORTH LINE OF THE SOUTH 1/2 OF THE EAST-WEST 18 FOOT VACATED ALLEY WITHIN BLOCK 23 AFORESAID; THENCE SOUTH 89 DEGREES 42 MINUTES 20 SECONDS EAST, 122.37 FEET TO A POINT, SAID POINT BEING 3.10 FEET (AS MEASURED PERPENDICULARLY) WEST OF THE EAST LINE OF LOT 10 AFORESAID, BEING ALSO THE WEST LINE OF THE WEST 5 FEET OF LOTS 1, 2, 3, AND 4 RESERVED FOR PRIVATE ALLEY IN EDWIN A. RICE'S SUBDIVISION OF LOTS 11 AND 12 IN BLOCK 23 IN KINZIE'S ADDITION TO CHICAGO, AFORESAID; THENCE SOUTH 0 DEGREES 17 MINUTES 20 SECONDS WEST, 0.66 FEET; THENCE NORTH 83 DEGREES 42 MINUTES 40 SECONDS WEST, PERPENDICULAR TO THE LAST DESCRIBED LINE, 22.57 FEET; THENCE SOUTH 0 DEGREES 17 MINUTES 20 SECONDS WEST, 29.98 FEET; THENCE SOUTH 89 DEGREES 42 MINUTES 40 SECONDS EAST, PERPENDICULAR TO THE LAST DESCRIBED LINE, 22.93 FEET TO A POINT, SAID POINT BEING 3.78 FEET (AS MEASURED PERPENDICULARLY) WEST OF THE EAST LINE OF LOT 10 AFORESAID; THENCE SOUTH 0 DEGREES 17 MINUTES 20 SECONDS WEST, 34.89 FEET TO A POINT ON THE SOUTH LINE OF LOT 10 AFORESAID, SAID POINT BEING 3.75 FEET (AS MEASURED ALONG SAID SOUTH LINE) WEST OF THE SOUTHEAST CORNER OF SAID LOT 10; THENCE NORTH 89 DEGREES 39 MINUTES 48 SECONDS WEST, ALONG THE SOUTH LINE OF THE EAST 1/2 OF LOT 8, AND THE SOUTH LINE OF LOTS 9 AND 10 AFORESAID, 121.55 FEET TO THE HEREINABOVE DESIGNATED POINT OF BEGINNING;

SAID PARCEL HAVING AS A LOWER LIMIT A HORIZONTAL PLANE OF ELEVATION +71.46 FEET, CHICAGO CITY DATUM, AND HAVING AS AN UPPER LIMIT A HORIZONTAL PLANE OF ELEVATION +89.46 FEET, CHICAGO CITY DATUM, IN COOK COUNTY, ILLINOIS;

ALSO;

THAT PART OF LOTS 9 AND 10 AND THE EAST 1/2 OF LOT 8 IN THE SUBDIVISION OF BLOCK 23 IN KINZIE'S ADDITION TO CHICAGO, A SUBDIVISION OF THE NORTH FRACTION OF SECTION 10, TOWNSHIP 39 NORTH, RANGE 14 EAST OF THIRD PRINCIPAL MERIDIAN, TOGETHER WITH THAT PART OF THE SOUTH 1/2 OF THE EAST-WEST 18 FOOT VACATED ALLEY WITHIN BLOCK 23 AFORESAID, LYING NORTH OF THE NORTH LINE OF LOTS 9 AND 10 AND THE EAST 1/2 OF LOT 8 IN BLOCK 23 IN KINZIE'S ADDITION TO CHICAGO AFORESAID, BOUNDED AND DESCRIBED AS FOLLOWS:

COMMENCING AT THE POINT OF INTERSECTION OF THE WEST LINE OF THE EAST 1/2 OF LOT 8

110

NML

UNOFFICIAL COPY

1409216065 Page: 45 of 65

1401704043 Page: 114 of 156

AFORESAID AND THE SOUTH LINE OF SAID LOT 8, THENCE NORTH 0 DEGREES 11 MINUTES 02 SECONDS EAST, ALONG SAID WEST LINE (BEING ALSO THE EAST LINE OF LOTS 1 TO 5, IN HALE'S SUBDIVISION OF LOT 7 AND THE WEST 1/2 OF LOT 8 IN BLOCK 23 IN KINZIE'S ADDITION TO CHICAGO, AFORESAID), 65.43 FEET TO THE POINT OF BEGINNING OF THE FOLLOWING DESCRIBED PARCEL; THENCE CONTINUING NORTH 0 DEGREES 11 MINUTES 02 SECONDS EAST, ALONG SAID WEST LINE AND ITS NORTHERLY EXTENSION, 43.62 FEET TO THE POINT OF INTERSECTION WITH THE NORTH LINE OF THE SOUTH 1/2 OF THE EAST-WEST 18 FOOT VACATED ALLEY WITHIN BLOCK 23 AFORESAID; THENCE SOUTH 89 DEGREES 41 MINUTES 14 SECONDS EAST, ALONG SAID NORTH LINE, 122.39 FEET TO A POINT, SAID POINT BEING 3.13 FEET (AS MEASURED ALONG SAID NORTH LINE) WEST OF THE NORTHERLY EXTENSION OF THE EAST LINE OF LOT 10 AFORESAID, BEING ALSO THE NORTHERLY EXTENSION OF THE WEST LINE OF THE WEST 5 FEET OF LOTS 1, 2, 3, AND 4 RESERVED FOR PRIVATE ALLEY IN EDWIN A. RICE'S SUBDIVISION OF LOTS 11 AND 12 IN BLOCK 23 IN KINZIE'S ADDITION TO CHICAGO, AFORESAID; THENCE SOUTH 0 DEGREES 17 MINUTES 20 SECONDS WEST, 23.57 FEET; THENCE NORTH 89 DEGREES 42 MINUTES 40 SECONDS WEST, PERPENDICULAR TO THE LAST DESCRIBED LINE, 122.37 FEET TO THE HEREINABOVE DESIGNATED POINT OF BEGINNING;

SAID PARCEL HAVING AS A LOWER LIMIT A HORIZONTAL PLANE OF ELEVATION +71.46 FEET, CHICAGO CITY DATUM, AND HAVING AS AN UPPER LIMIT A HORIZONTAL PLANE OF ELEVATION +89.16 FEET, CHICAGO CITY DATUM, IN COOK COUNTY, ILLINOIS.

PARCEL R4-R3-014:

THAT PART OF LOTS 9 AND 10 AND THE EAST 1/2 OF LOT 8 IN THE SUBDIVISION OF BLOCK 23 IN KINZIE'S ADDITION TO CHICAGO, A SUBDIVISION OF THE NORTH FRACTION OF SECTION 10, TOWNSHIP 39 NORTH, RANGE 14 EAST OF THIRD PRINCIPAL MERIDIAN, TOGETHER WITH THAT PART OF THE SOUTH 1/2 OF THE EAST-WEST 18 FOOT VACATED ALLEY WITHIN BLOCK 23 AFORESAID, LYING NORTH OF THE NORTH LINE OF LOTS 9 AND 10 AND THE EAST 1/2 OF LOT 8 IN BLOCK 23 IN KINZIE'S ADDITION TO CHICAGO AFORESAID, BOUNDED AND DESCRIBED AS FOLLOWS:

COMMENCING AT THE POINT OF INTERSECTION OF THE WEST LINE OF THE EAST 1/2 OF LOT 8 AFORESAID AND THE SOUTH LINE OF SAID LOT 8; THENCE SOUTH 89 DEGREES 39 MINUTES 48 SECONDS EAST, ALONG THE SOUTH LINE OF THE EAST 1/2 OF LOT 8, AND THE SOUTH LINE OF LOTS 9 AND 10 AFORESAID, 121.54 FEET TO A POINT ON THE SOUTH LINE OF LOT 10 AFORESAID, SAID POINT BEING 3.75 FEET (AS MEASURED ALONG SAID SOUTH LINE) WEST OF THE SOUTHEAST CORNER OF SAID LOT 10, SAID POINT BEING ALSO THE POINT OF BEGINNING OF THE FOLLOWING DESCRIBED PARCEL; THENCE CONTINUING SOUTH 89 DEGREES 39 MINUTES 48 SECONDS EAST, ALONG THE SOUTH LINE OF LOT 10 AFORESAID, 0.64 FEET TO A POINT 3.11 FEET (AS MEASURED ALONG SAID SOUTH LINE) WEST OF THE SOUTHEAST CORNER THEREOF; THENCE NORTH 0 DEGREES 17 MINUTES 20 SECONDS EAST, 64.87 FEET; THENCE NORTH 89 DEGREES 42 MINUTES 40 SECONDS WEST, PERPENDICULAR TO THE LAST DESCRIBED LINE, 23.57 FEET; THENCE SOUTH 0 DEGREES 17 MINUTES 20 SECONDS WEST, 29.98 FEET; THENCE SOUTH 89 DEGREES 42 MINUTES 40 SECONDS EAST, PERPENDICULAR TO THE LAST DESCRIBED LINE, 22.93 FEET TO A POINT, SAID POINT BEING 3.78 FEET (AS MEASURED PERPENDICULARLY) WEST OF THE EAST LINE OF LOT 10 AFORESAID; THENCE SOUTH 0 DEGREES 17 MINUTES 20 SECONDS WEST, 34.89 FEET TO THE HEREINABOVE DESIGNATED POINT OF BEGINNING;

SAID PARCEL HAVING AS A LOWER LIMIT A HORIZONTAL PLANE OF ELEVATION +67.46 FEET, CHICAGO CITY DATUM, AND HAVING AS AN UPPER LIMIT A HORIZONTAL PLANE OF ELEVATION +85.46 FEET, CHICAGO CITY DATUM, IN COOK COUNTY, ILLINOIS.

PARCEL R5-R1*-001:

NML

UNOFFICIAL COPY

1409216065 Page: 46 of 65

1401704043 Page: 115 of 156

THAT PART OF LOTS 5 AND 6 IN SUBDIVISION OF BLOCK 23 IN KINZIE'S ADDITION TO CHICAGO, A SUBDIVISION OF THE NORTH FRACTION OF SECTION 10, TOWNSHIP 39 NORTH, RANGE 14 EAST OF THE THIRD PRINCIPAL MERIDIAN, TOGETHER WITH THAT PART OF THE NORTH 1/2 OF THE EAST-WEST 18 FOOT VACATED ALLEY WITHIN BLOCK 23 AFORESAID, LYING SOUTH OF THE SOUTH LINE OF LOTS 5 AND 6 IN BLOCK 23 IN KINZIE'S ADDITION TO CHICAGO AFORESAID, BOUNDED AND DESCRIBED AS FOLLOWS:

BEGINNING AT THE NORTHWEST CORNER OF SAID LOT 6; THENCE SOUTH 89 DEGREES 42 MINUTES 40 SECONDS EAST, ALONG THE NORTH LINE OF LOTS 5 AND 6 AFORESAID (BEING ALSO THE NORTH LINE OF BLOCK 23 AFORESAID), 100.31 FEET TO THE NORTHEAST CORNER OF LOT 5 AFORESAID; THENCE SOUTH 0 DEGREES 15 MINUTES 31 SECONDS WEST, ALONG THE EAST LINE OF LOT 5 AFORESAID AND ALONG ITS SOUTHERLY EXTENSION, 109.07 FEET TO THE POINT OF INTERSECTION WITH THE SOUTH LINE OF THE NORTH 1/2 OF THE EAST-WEST 18 FOOT VACATED ALLEY AFORESAID; THENCE NORTH 89 DEGREES 41 MINUTES 14 SECONDS WEST, ALONG SAID SOUTH LINE, 100.17 FEET TO THE POINT OF INTERSECTION WITH THE SOUTHERLY EXTENSION OF THE WEST LINE OF LOT 6 AFORESAID; THENCE NORTH 0 DEGREES 11 MINUTES 02 SECONDS EAST, ALONG SAID SOUTHERLY EXTENSION AND ALONG THE EAST LINE OF LOT 6 AFORESAID, 109.02 FEET TO THE THE HEREINABOVE DESIGNATED POINT OF BEGINNING;

SAID PARCEL HAVING AS A LOWER LIMIT A HORIZONTAL PLANE OF ELEVATION +89.16 FEET, CHICAGO CITY DATUM, AND HAVING NO UPPER LIMIT, IN COOK COUNTY, ILLINOIS.

PARCEL R5-R2*-002:

THAT PART OF THE WEST 1/2 OF LOT 3 AND ALL OF LOT 4 IN SUBDIVISION OF BLOCK 23 IN KINZIE'S ADDITION TO CHICAGO, BEING A SUBDIVISION IN THE NORTH FRACTION OF SECTION 10, TOWNSHIP 39 NORTH, RANGE 14 EAST OF THE THIRD PRINCIPAL MERIDIAN, TOGETHER WITH THAT PART OF THE NORTH 1/2 OF THE EAST-WEST 18 FOOT VACATED ALLEY WITHIN BLOCK 23 AFORESAID, LYING SOUTH OF THE SOUTH LINE OF THE WEST 1/2 OF LOT 3 AND LOT 4 IN BLOCK 23 IN KINZIE'S ADDITION TO CHICAGO AFORESAID, BOUNDED AND DESCRIBED AS FOLLOWS:

BEGINNING AT THE NORTHWEST CORNER OF SAID LOT 4; THENCE SOUTH 89 DEGREES 42 MINUTES 40 SECONDS EAST, ALONG THE NORTH LINE OF LOT 4 AND ALONG THE NORTH LINE OF THE WEST 1/2 OF LOT 3 AFORESAID (BEING ALSO THE NORTH LINE OF BLOCK 23 AFORESAID), 75.33 FEET; THENCE SOUTH 0 DEGREES 11 MINUTES 02 SECONDS WEST, ALONG THE WEST LINE OF THE EAST 1/2 OF LOT 3 AFORESAID AND ITS SOUTHERLY EXTENSION 109.10 FEET TO THE POINT OF INTERSECTION WITH THE SOUTH LINE OF THE NORTH 1/2 OF THE EAST-WEST 18 FOOT VACATED ALLEY AFORESAID; THENCE NORTH 89 DEGREES 41 MINUTES 14 SECONDS WEST, ALONG SAID SOUTH LINE, 75.47 FEET TO THE POINT OF INTERSECTION WITH THE SOUTHERLY EXTENSION OF THE WEST LINE OF LOT 4 AFORESAID; THENCE NORTH 0 DEGREES 15 MINUTES 31 SECONDS EAST, ALONG SAID SOUTHERLY EXTENSION AND ALONG THE WEST LINE OF LOT 4 AFORESAID, 109.07 FEET TO THE HEREINABOVE DESIGNATED POINT OF BEGINNING;

SAID PARCEL HAVING AS A LOWER LIMIT A HORIZONTAL PLANE OF ELEVATION +89.16 FEET, CHICAGO CITY DATUM, AND HAVING NO UPPER LIMIT, IN COOK COUNTY, ILLINOIS.

PARCEL R5-A-003:

THAT PART OF SUB-LOTS 1 TO 4, BOTH INCLUSIVE, AND A TRACT OF LAND MARKED PRIVATE ALLEY WEST OF AND ADJOINING SAID SUB-LOTS 3 AND 4, ALL IN E.C. LARNED'S SUBDIVISION OF LOTS 1 AND 2 AND THE EAST 1/2 OF LOT 3 IN BLOCK 23 IN KINZIE'S ADDITION TO CHICAGO, BEING A SUBDIVISION IN THE NORTH FRACTION OF SECTION 10, TOWNSHIP 39

112

NML

UNOFFICIAL COPY

1409216065 Page: 47 of 65

1401704043 Page 116 of 156

NORTH, RANGE 14 EAST OF THE THIRD PRINCIPAL MERIDIAN, TOGETHER WITH THAT PART OF THE NORTH 1/4 OF THE EAST-WEST 18 FOOT VACATED ALLEY WITHIN BLOCK 23 AFORESAID, LYING SOUTH OF THE SOUTH LINE OF LOT 4 IN E. C. LARNED'S SUBDIVISION OF LOTS 1 AND 2 AND THE EAST 1/2 OF LOT 3 IN BLOCK 23 IN KINZIE'S ADDITION TO CHICAGO AFORESAID, LYING SOUTH OF THE SOUTH LINE OF A TRACT OF LAND MARKED PRIVATE ALLEY WEST OF AND ADJOINING LOT 4 IN E. C. LARNED'S SUBDIVISION AFORESAID, IN THE NORTH FRACTION OF SECTION 10, TOWNSHIP 39 NORTH, RANGE 14 EAST OF THE THIRD PRINCIPAL MERIDIAN, BOUNDED AND DESCRIBED AS FOLLOWS:

COMMENCING AT THE NORTHWEST CORNER OF SUB-LOT 1 AFORESAID; THENCE SOUTH 89 DEGREES 42 MINUTES 40 SECONDS EAST, ALONG THE NORTH LINE OF SAID SUB-LOT 1 (BEING ALSO THE NORTH LINE OF BLOCK 23 AFORESAID), 23.98 FEET TO A POINT ON SAID NORTH LINE, SAID POINT BEING THE POINT OF BEGINNING OF THE FOLLOWING DESCRIBED PARCEL; THENCE SOUTH 0 DEGREES 02 MINUTES 10 SECONDS EAST, 10.38 FEET; THENCE SOUTHWESTERLY 3.13 FEET, ALONG THE ARC OF A CIRCLE, CONVEX TO THE NORTHWEST, HAVING A RADIUS OF 163.28 FEET AND WHOSE CHORD BEARS SOUTH 79 DEGREES 14 MINUTES 18 SECONDS WEST, 3.13 FEET TO A POINT, SAID POINT BEING 20.95 FEET (AS MEASURED PERPENDICULARLY) EAST OF THE WEST LINE OF LOTS 1 AND 2 AFORESAID, (BEING ALSO THE EAST LINE OF THE WEST 1/2 OF LOT 3 IN BLOCK 23 IN KINZIE'S ADDITION TO CHICAGO AFORESAID); THENCE SOUTH 0 DEGREES 17 MINUTES 20 SECONDS WEST, 98.13 FEET TO THE POINT OF INTERSECTION WITH THE SOUTH LINE OF THE NORTH 1/4 OF THE EAST-WEST 18 FOOT VACATED ALLEY AFORESAID, SAID POINT BEING 20.77 FEET (AS MEASURED ALONG SAID SOUTH LINE), EAST OF THE SOUTHERLY EXTENSION OF THE WEST LINE OF A TRACT OF LAND MARKED PRIVATE ALLEY WEST OF AND ADJOINING SAID SUB-LOTS 3 AND 4 AFORESAID; THENCE SOUTH 89 DEGREES 41 MINUTES 14 SECONDS EAST, ALONG SAID SOUTH LINE, 104.10 FEET TO THE POINT OF INTERSECTION WITH THE SOUTHERLY EXTENSION OF THE EAST LINE OF SUB-LOTS 1 TO 4 AFORESAID; THENCE NORTH 0 DEGREES 24 MINUTES 29 SECONDS EAST, ALONG SAID SOUTHERLY EXTENSION AND ALONG THE EAST LINE OF SUB-LOTS 1 TO 4 AFORESAID, (SAID EAST LINE BEING ALSO THE EAST LINE OF BLOCK 23 AFORESAID), 109.13 FEET TO THE NORTHEAST CORNER OF SAID SUB-LOT 1; THENCE NORTH 89 DEGREES 42 MINUTES 40 SECONDS WEST, ALONG THE NORTH LINE OF SAID SUB-LOT 1, A DISTANCE OF 101.32 FEET TO THE HEREINAFTER DESIGNATED POINT OF BEGINNING;

SAID PARCEL HAVING AS A LOWER LIMIT A HORIZONTAL PLANE OF ELEVATION +85.46 FEET, CHICAGO CITY DATUM, AND HAVING AS AN UPPER LIMIT A HORIZONTAL PLANE OF ELEVATION +103.40 FEET, CHICAGO CITY DATUM, IN COOK COUNTY, ILLINOIS.

EXCEPTING THEREFROM THE FOLLOWING DESCRIBED PARCEL:

PARCEL R5-R5*-003:

THAT PART OF SUB-LOT 1, IN E.C. LARNED'S SUBDIVISION OF LOTS 1 AND 2 AND THE EAST 1/2 OF LOT 3 IN BLOCK 23 IN KINZIE'S ADDITION TO CHICAGO, BEING A SUBDIVISION IN THE NORTH FRACTION OF SECTION 10, TOWNSHIP 39 NORTH, RANGE 14 EAST OF THE THIRD PRINCIPAL MERIDIAN, BOUNDED AND DESCRIBED AS FOLLOWS:

COMMENCING AT THE NORTHWEST CORNER OF SUB-LOT 1 AFORESAID; THENCE SOUTH 89 DEGREES 42 MINUTES 40 SECONDS EAST, ALONG THE NORTH LINE OF SAID SUB-LOT 1 (BEING ALSO THE NORTH LINE OF BLOCK 23 AFORESAID), 23.98 FEET TO A POINT ON SAID NORTH LINE, SAID POINT BEING THE POINT OF BEGINNING OF THE FOLLOWING DESCRIBED PARCEL; THENCE SOUTH 0 DEGREES 02 MINUTES 10 SECONDS EAST, 10.38 FEET; THENCE SOUTHEASTERLY 103.88 FEET, ALONG THE ARC OF A CIRCLE, CONVEX TO THE NORTHEAST, HAVING A RADIUS OF 163.28 FEET AND WHOSE CHORD BEARS SOUTH 81 DEGREES 59 MINUTES 14 SECONDS EAST, 102.14 FEET TO THE POINT OF INTERSECTION WITH THE EAST LINE OF SUB-LOT 1 AFORESAID, SAID POINT BEING 24.11 FEET (AS MEASURED ALONG SAID

113

NML

UNOFFICIAL COPY

1409216065 Page: 48 of 65

1401704043 Page: 117 of 156

EAST LINE) SOUTH OF THE NORTHEAST CORNER THEREOF; THENCE NORTH 0 DEGREES 24 MINUTES 29 SECONDS EAST, ALONG THE EAST LINE OF SUB-LOT 1 AFORESAID, 24.11 FEET TO THE NORTHEAST CORNER THEREOF; THENCE NORTH 89 DEGREES 42 MINUTES 40 SECONDS WEST, ALONG SAID NORTH LINE, 101.32 FEET TO THE HEREINABOVE DESIGNATED POINT OF BEGINNING;

SAID PARCEL HAVING AS A LOWER LIMIT A HORIZONTAL PLANE OF ELEVATION +85.46 FEET, CHICAGO CITY DATUM, AND HAVING AS AN UPPER LIMIT A HORIZONTAL PLANE OF ELEVATION +103.40 FEET, CHICAGO CITY DATUM, IN COOK COUNTY, ILLINOIS.

PARCEL R5-R2*-003:

THAT PART OF SUB-LOTS 1 TO 4, BOTH INCLUSIVE, AND A TRACT OF LAND MARKED PRIVATE ALLEY WEST OF AND ADJOINING SAID SUB-LOTS 3 AND 4, ALL IN E.C. LARNED'S SUBDIVISION OF LOTS 1 AND 2 AND THE EAST 1/2 OF LOT 3 IN BLOCK 23 IN KINZIE'S ADDITION TO CHICAGO, BEING A SUBDIVISION IN THE NORTH FRACTION OF SECTION 10, TOWNSHIP 39 NORTH, RANGE 14 EAST OF THE THIRD PRINCIPAL MERIDIAN, TOGETHER WITH THAT PART OF THE NORTH 1/2 OF THE EAST-WEST 18 FOOT VACATED ALLEY WITHIN BLOCK 23 AFORESAID, LYING SOUTH OF THE SOUTH LINE OF LOT 4 IN E. C. LARNED'S SUBDIVISION OF LOTS 1 AND 2 AND THE EAST 1/2 OF LOT 3 IN BLOCK 23 IN KINZIE'S ADDITION TO CHICAGO AFORESAID, LYING SOUTH OF THE SOUTH LINE OF A TRACT OF LAND MARKED PRIVATE ALLEY WEST OF AND ADJOINING LOT 4 IN E. C. LARNED'S SUBDIVISION AFORESAID, IN THE NORTH FRACTION OF SECTION 10, TOWNSHIP 39 NORTH, RANGE 14 EAST OF THE THIRD PRINCIPAL MERIDIAN, BOUNDED AND DESCRIBED AS FOLLOWS:

BEGINNING AT THE NORTHWEST CORNER OF LOT 1 AFORESAID; THENCE SOUTH 89 DEGREES 42 MINUTES 40 SECONDS EAST, ALONG THE NORTH LINE OF SAID LOT 1 (BEING ALSO THE NORTH LINE OF BLOCK 23 AFORESAID), 23.98 FEET TO A POINT ON SAID NORTH LINE, SAID POINT BEING 101.32 FEET (AS MEASURED ALONG SAID NORTH LINE), WEST OF THE NORTHEAST CORNER OF LOT 1 AFORESAID; THENCE SOUTH 3 DEGREES 02 MINUTES 10 SECONDS EAST, 10.38 FEET; THENCE SOUTHWESTERLY 3.13 FEET, ALONG THE ARC OF A CIRCLE, CONVEX TO THE NORTHWEST, HAVING A RADIUS OF 63.28 FEET AND WHOSE CHORD BEARS SOUTH 79 DEGREES 14 MINUTES 18 SECONDS WEST, 2.13 FEET TO A POINT, SAID POINT BEING 20.95 FEET (AS MEASURED PERPENDICULARLY) EAST OF THE WEST LINE OF LOTS 1 AND 2 AFORESAID, (BEING ALSO THE EAST LINE OF THE WEST 1/2 OF LOT 3 IN BLOCK 23 IN KINZIE'S ADDITION TO CHICAGO AFORESAID); THENCE SOUTH 2 DEGREES 17 MINUTES 20 SECONDS WEST, 98.13 FEET TO THE POINT OF INTERSECTION WITH THE SOUTH LINE OF THE NORTH 1/2 OF THE EAST-WEST 18 FOOT VACATED ALLEY AFORESAID; THENCE NORTH 89 DEGREES 41 MINUTES 14 SECONDS WEST, ALONG SAID SOUTH LINE, 22.77 FEET TO THE POINT OF INTERSECTION WITH THE SOUTHERLY EXTENSION OF THE WEST LINE OF A TRACT OF LAND MARKED PRIVATE ALLEY WEST OF AND ADJOINING SUB-LOTS 3 AND 4 AFORESAID; THENCE NORTH 0 DEGREES 11 MINUTES 02 SECONDS EAST, ALONG SAID SOUTHERLY EXTENSION AND ALONG THE WEST LINE OF LOTS 1 AND 2 AFORESAID, (BEING ALSO THE EAST LINE OF THE WEST 1/2 OF LOT 3 IN BLOCK 23 IN KINZIE'S ADDITION TO CHICAGO AFORESAID), 109.10 FEET TO THE HEREINABOVE DESIGNATED POINT OF BEGINNING;

SAID PARCEL HAVING AS A LOWER LIMIT A HORIZONTAL PLANE OF ELEVATION +89.16 FEET, CHICAGO CITY DATUM, AND HAVING NO UPPER LIMIT, IN COOK COUNTY, ILLINOIS.

PARCEL R5-R5*-003:

THAT PART OF SUB-LOT 1, IN E.C. LARNED'S SUBDIVISION OF LOTS 1 AND 2 AND THE EAST 1/2 OF LOT 3 IN BLOCK 23 IN KINZIE'S ADDITION TO CHICAGO, BEING A SUBDIVISION IN THE NORTH FRACTION OF SECTION 10, TOWNSHIP 39 NORTH, RANGE 14 EAST OF THE THIRD PRINCIPAL MERIDIAN, BOUNDED AND DESCRIBED AS FOLLOWS:

114

NML

UNOFFICIAL COPY

1409216065 Page: 49 of 65

1401704043 Page: 110 of 156

COMMENCING AT THE NORTHWEST CORNER OF SUB-LOT 1 AFORESAID; THENCE SOUTH 89 DEGREES 42 MINUTES 40 SECONDS EAST, ALONG THE NORTH LINE OF SAID SUB-LOT 1 (BEING ALSO THE NORTH LINE OF BLOCK 23 AFORESAID), 23.98 FEET TO A POINT ON SAID NORTH LINE, SAID POINT BEING THE POINT OF BEGINNING OF THE FOLLOWING DESCRIBED PARCEL; THENCE SOUTH 0 DEGREES 02 MINUTES 10 SECONDS EAST, 10.38 FEET; THENCE SOUTHEASTERLY 103.88 FEET, ALONG THE ARC OF A CIRCLE, CONVEX TO THE NORTHEAST, HAVING A RADIUS OF 163.28 FEET AND WHOSE CHORD BEARS SOUTH 81 DEGREES 59 MINUTES 14 SECONDS EAST, 102.14 FEET TO THE POINT OF INTERSECTION WITH THE EAST LINE OF SUB-LOT 1 AFORESAID, SAID POINT BEING 24.11 FEET (AS MEASURED ALONG SAID EAST LINE) SOUTH OF THE NORTHEAST CORNER THEREOF; THENCE NORTH 0 DEGREES 21 MINUTES 29 SECONDS EAST, ALONG THE EAST LINE OF SUB-LOT 1 AFORESAID, 24.11 FEET TO THE NORTHEAST CORNER THEREOF; THENCE NORTH 89 DEGREES 42 MINUTES 40 SECONDS WEST, ALONG SAID NORTH LINE, 101.32 FEET TO THE HEREINABOVE DESIGNATED POINT OF BEGINNING;

SAID PARCEL HAVING AS A LOWER LIMIT A HORIZONTAL PLANE OF ELEVATION +85.46 FEET, CHICAGO CITY DATUM, AND HAVING AS AN UPPER LIMIT A HORIZONTAL PLANE OF ELEVATION +103.40 FEET, CHICAGO CITY DATUM, IN COOK COUNTY, ILLINOIS.

PARCEL R5-A-012:

THAT PART OF LOTS 1, 2, 3, 4 AND 5 AND THE WEST 5 FEET OF LOTS 1, 2, 3 AND 4 RESERVED FOR PRIVATE ALLEY, IN EDWIN A. RICE'S SUBDIVISION OF LOTS 11 AND 12 IN BLOCK 23 IN KINZIE'S ADDITION TO CHICAGO IN THE WEST 1/2 OF THE NORTHWEST 1/4 OF SECTION 10, TOWNSHIP 39 NORTH, RANGE 14 EAST OF THE PRINCIPAL MERIDIAN, TOGETHER WITH THAT PART OF THE SOUTH 1/4 OF THE EAST-WEST 18 FOOT VACATED ALLEY WITHIN BLOCK 23 AFORESAID, LYING NORTH OF THE NORTH LINE OF LOT 1 (EXCEPT THE WEST 5 FEET OF LOT 1 RESERVED FOR PRIVATE ALLEY) IN EDWIN A. RICE'S SUBDIVISION AFORESAID, AND LYING NORTH OF THE NORTH LINE OF THE WEST 5 FEET OF LOT 1 RESERVED FOR PRIVATE ALLEY IN EDWIN A. RICE'S SUBDIVISION AFORESAID, BOUND AND DESCRIBED AS FOLLOWS:

BEGINNING AT THE SOUTHWEST CORNER OF LOT 5 AFORESAID; THENCE NORTH 0 DEGREES 20 MINUTES 00 SECONDS EAST, ALONG THE WEST LINE OF LOT 5 AFORESAID AND ALONG THE WEST LINE OF THE WEST 5 FEET OF LOTS 1, 2, 3, AND 4 RESERVED FOR PRIVATE ALLEY AND ITS NORTHERLY EXTENSION, IN EDWIN A. RICE'S SUBDIVISION OF LOTS 11 AND 12 IN BLOCK 23 IN KINZIE'S ADDITION TO CHICAGO, AFORESAID, SAID WEST LINE BEING ALSO THE EAST LINE OF LOT 10, IN BLOCK 23 IN KINZIE'S ADDITION TO CHICAGO AFORESAID, AND ITS NORTHERLY EXTENSION, 109.11 FEET TO THE POINT OF INTERSECTION WITH THE NORTH LINE OF THE SOUTH 1/4 OF THE EAST-WEST 18 FOOT VACATED ALLEY WITHIN BLOCK 23 AFORESAID; THENCE SOUTH 89 DEGREES 41 MINUTES 14 SECONDS EAST, ALONG SAID NORTH LINE, 100.17 FEET TO THE POINT OF INTERSECTION WITH THE NORTHERLY EXTENSION OF THE EAST LINE OF LOTS 1 TO 5 AFORESAID; THENCE SOUTH 0 DEGREES 21 MINUTES 29 SECONDS WEST, ALONG SAID NORTHERLY EXTENSION AND ALONG SAID EAST LINE OF LOTS 1 TO 5 AFORESAID, 109.15 FEET TO THE SOUTHEAST CORNER OF SAID LOT 5; THENCE NORTH 89 DEGREES 39 MINUTES 48 SECONDS WEST, ALONG THE SOUTH LINE OF SAID LOT 5, A DISTANCE OF 100.02 FEET TO THE HEREINABOVE DESIGNATED POINT OF BEGINNING;

SAID PARCEL HAVING AS A LOWER LIMIT A HORIZONTAL PLANE OF ELEVATION +85.46 FEET, CHICAGO CITY DATUM, AND HAVING AS AN UPPER LIMIT A HORIZONTAL PLANE OF ELEVATION +103.40 FEET, CHICAGO CITY DATUM, IN COOK COUNTY, ILLINOIS.

PARCEL R5-R2*-013:

115

NML

UNOFFICIAL COPY

1409216065 Page: 50 of 65

1401704043 Page: 119 of 156

THAT PART OF LOTS 1 TO 5, IN HALE'S SUBDIVISION OF LOT 7 AND THE WEST 1/2 OF LOT 8 IN BLOCK 23 IN KINZIE'S ADDITION TO CHICAGO, A SUBDIVISION OF THE NORTH FRACTION OF SECTION 10, TOWNSHIP 39 NORTH, RANGE 14 EAST OF THE THIRD PRINCIPAL MERIDIAN, TOGETHER WITH THAT PART OF THE SOUTH 1/2 OF THE EAST-WEST 18 FOOT VACATED ALLEY WITHIN BLOCK 23 AFORESAID, LYING NORTH OF THE NORTH LINE OF LOT 1, IN HALE'S SUBDIVISION AFORESAID, BOUNDED AND DESCRIBED AS FOLLOWS:

COMMENCING AT THE SOUTHWEST CORNER OF SAID LOT 5; THENCE NORTH 0 DEGREES 11 MINUTES 02 SECONDS EAST, ALONG THE WEST LINE OF LOTS 1 TO 5 AFORESAID, 65.37 FEET TO A POINT, SAID POINT BEING 43.65 FEET SOUTH (AS MEASURED ALONG SAID WEST LINE AND ITS NORTHERLY EXTENSION) OF THE POINT OF INTERSECTION WITH THE NORTH LINE OF THE SOUTH 1/2 OF THE EAST-WEST 18 FOOT VACATED ALLEY AFORESAID, SAID POINT BEING THE POINT OF BEGINNING OF THE FOLLOWING DESCRIBED PARCEL; THENCE CONTINUING NORTH 0 DEGREES 11 MINUTES 02 SECONDS EAST, ALONG SAID WEST LINE AND ITS NORTHERLY EXTENSION (SAID LINE BEING ALSO THE WEST LINE OF BLOCK 23 AFORESAID), 43.65 FEET TO A POINT OF INTERSECTION WITH THE NORTH LINE OF THE SOUTH 1/2 OF THE EAST-WEST 18 FOOT VACATED ALLEY AFORESAID; THENCE SOUTH 89 DEGREES 41 MINUTES 14 SECONDS EAST, ALONG SAID NORTH LINE, 74.76 FEET TO THE POINT OF INTERSECTION WITH THE NORTHERLY EXTENSION OF THE EAST LINE OF LOTS 1 TO 5 AFORESAID; THENCE SOUTH 0 DEGREES 11 MINUTES 02 SECONDS WEST, ALONG SAID NORTHERLY EXTENSION AND ALONG THE EAST LINE OF SAID LOTS, (SAID EAST LINE BEING ALSO THE EAST LINE OF THE WEST 1/2 OF LOT 8 IN BLOCK 23 AFORESAID), 43.62 FEET TO A POINT, SAID POINT BEING 65.43 FEET (AS MEASURED ALONG SAID EAST LINE) NORTH OF THE SOUTHEAST CORNER OF LOT 5 AFORESAID; THENCE NORTH 89 DEGREES 42 MINUTES 40 SECONDS WEST, 74.76 FEET TO THE HEREIN ABOVE DESIGNATED POINT OF BEGINNING;

SAID PARCEL HAVING AS A LOWER LIMIT A HORIZONTAL PLANE OF ELEVATION +89.16 FEET, CHICAGO CITY DATUM, AND HAVING NO UPPER LIMIT, IN COOK COUNTY, ILLINOIS.
PARCEL R5-R6-013:

THAT PART OF LOTS 1 TO 5, IN HALE'S SUBDIVISION OF LOT 7 AND THE WEST 1/2 OF LOT 8 IN BLOCK 23 IN KINZIE'S ADDITION TO CHICAGO, A SUBDIVISION OF THE NORTH FRACTION OF SECTION 10, TOWNSHIP 39 NORTH, RANGE 14 EAST OF THE THIRD PRINCIPAL MERIDIAN, TOGETHER WITH THAT PART OF THE SOUTH 1/2 OF THE EAST-WEST 18 FOOT VACATED ALLEY WITHIN BLOCK 23 AFORESAID, LYING NORTH OF THE NORTH LINE OF LOT 1, IN HALE'S SUBDIVISION AFORESAID, BOUNDED AND DESCRIBED AS FOLLOWS:

BEGINNING AT THE SOUTHWEST CORNER OF SAID LOT 5; THENCE NORTH 0 DEGREES 11 MINUTES 02 SECONDS EAST, ALONG THE WEST LINE OF LOTS 1 TO 5 AFORESAID, 65.37 FEET TO A POINT, SAID POINT BEING 43.65 FEET SOUTH (AS MEASURED ALONG SAID WEST LINE AND ITS NORTHERLY EXTENSION) OF THE POINT OF INTERSECTION WITH THE NORTH LINE OF THE SOUTH 1/2 OF THE EAST-WEST 18 FOOT VACATED ALLEY AFORESAID; THENCE SOUTH 89 DEGREES 42 MINUTES 40 SECONDS EAST, 74.76 FEET TO THE POINT OF INTERSECTION WITH THE EAST LINE OF LOTS 1 TO 5 AFORESAID, SAID POINT BEING 43.62 FEET SOUTH (AS MEASURED ALONG SAID EAST LINE AND ITS NORTHERLY EXTENSION) OF THE POINT OF INTERSECTION WITH THE NORTH LINE OF THE SOUTH 1/2 OF THE EAST-WEST 18 FOOT VACATED ALLEY AFORESAID; THENCE SOUTH 0 DEGREES 11 MINUTES 02 SECONDS WEST, ALONG THE EAST LINE OF SAID LOTS, (SAID EAST LINE BEING ALSO THE EAST LINE OF THE WEST 1/2 OF LOT 8 IN BLOCK 23 AFORESAID), 65.43 FEET TO THE SOUTHEAST CORNER OF LOT 5 AFORESAID; THENCE NORTH 89 DEGREES 39 MINUTES 48 SECONDS WEST, ALONG THE SOUTH LINE OF SAID LOT 5 (SAID LINE BEING ALSO THE SOUTH LINE OF BLOCK 23 AFORESAID), 74.76 FEET TO THE HEREIN ABOVE DESIGNATED POINT OF BEGINNING;

SAID PARCEL HAVING AS A LOWER LIMIT A HORIZONTAL PLANE OF ELEVATION +89.16 FEET, CHICAGO CITY DATUM, AND HAVING AS AN UPPER LIMIT A HORIZONTAL PLANE OF ELEVATION +98.53 FEET, CHICAGO CITY DATUM, IN COOK COUNTY, ILLINOIS.

116

NML

UNOFFICIAL COPY

1409216065 Page: 51 of 65

1401704043 Page: 120 of 156

EXCEPTING THEREFROM THE FOLLOWING DESCRIBED PARCEL:

PARCEL R5-H1-013:

THAT PART OF LOTS 1 TO 5, IN HALE'S SUBDIVISION OF LOT 7 AND THE WEST 1/2 OF LOT 8 IN BLOCK 23 IN KINZIE'S ADDITION TO CHICAGO, A SUBDIVISION OF THE NORTH FRACTION OF SECTION 10, TOWNSHIP 39 NORTH, RANGE 14 EAST OF THE THIRD PRINCIPAL MERIDIAN, TOGETHER WITH THAT PART OF THE SOUTH 1/4 OF THE EAST-WEST 18 FOOT VACATED ALLEY WITHIN BLOCK 23 AFORESAID, LYING NORTH OF THE NORTH LINE OF LOT 1, IN HALE'S SUBDIVISION AFORESAID, BOUNDED AND DESCRIBED AS FOLLOWS:

COMMENCING AT THE SOUTHEAST CORNER OF SAID LOT 5; THENCE NORTH 0 DEGREES 11 MINUTES 02 SECONDS EAST, ALONG THE EAST LINE OF LOTS 1 TO 5 AFORESAID, (SAID LINE BEING ALSO THE EAST LINE OF THE WEST 1/2 OF LOT 8 IN BLOCK 23 AFORESAID), 31.51 FEET TO THE POINT OF BEGINNING OF THE FOLLOWING DESCRIBED PARCEL; THENCE NORTH 89 DEGREES 42 MINUTES 40 SECONDS WEST, 19.01 FEET TO A POINT, SAID POINT BEING 55.74 FEET (AS MEASURED PERPENDICULARLY) EAST OF THE WEST LINE OF LOTS 1 TO 5 AFORESAID; THENCE NORTH 0 DEGREES 17 MINUTES 20 SECONDS EAST, PERPENDICULAR TO THE LAST DESCRIBED LINE, 10.06 FEET; THENCE SOUTH 89 DEGREES 42 MINUTES 40 SECONDS EAST, PERPENDICULAR TO THE LAST DESCRIBED LINE, 18.99 FEET TO THE POINT OF INTERSECTION WITH THE EAST LINE OF LOTS 1 TO 5 AFORESAID; THENCE SOUTH 0 DEGREES 11 MINUTES 02 SECONDS WEST, ALONG SAID EAST LINE OF SAID LOTS, (SAID EAST LINE BEING ALSO THE EAST LINE OF THE WEST 1/2 OF LOT 8 IN BLOCK 23 AFORESAID), 10.06 FEET TO THE HEREINABOVE DESIGNATED POINT OF BEGINNING;

SAID PARCEL HAVING AS A LOWER LIMIT A HORIZONTAL PLANE OF ELEVATION +89.46 FEET, CHICAGO CITY DATUM, AND HAVING AS AN UPPER LIMIT A HORIZONTAL PLANE OF ELEVATION +98.53 FEET, CHICAGO CITY DATUM, IN COOK COUNTY, ILLINOIS.

PARCEL R5-A-014:

THAT PART OF LOTS 9 AND 10 AND THE EAST 1/2 OF LOT 8 IN THE SUBDIVISION OF BLOCK 23 IN KINZIE'S ADDITION TO CHICAGO, A SUBDIVISION OF THE NORTH FRACTION OF SECTION 10, TOWNSHIP 39 NORTH, RANGE 14 EAST OF THIRD PRINCIPAL MERIDIAN, TOGETHER WITH THAT PART OF THE SOUTH 1/4 OF THE EAST-WEST 18 FOOT VACATED ALLEY WITHIN BLOCK 23 AFORESAID, LYING NORTH OF THE NORTH LINE OF LOTS 9 AND 10 AND THE EAST 1/2 OF LOT 8 IN BLOCK 23 IN KINZIE'S ADDITION TO CHICAGO AFORESAID, BOUNDED AND DESCRIBED AS FOLLOWS:

COMMENCING AT THE POINT OF INTERSECTION OF THE WEST LINE OF THE EAST 1/2 OF LOT 8 AFORESAID AND THE SOUTH LINE OF SAID LOT 8; THENCE SOUTH 89 DEGREES 39 MINUTES 48 SECONDS EAST, ALONG THE SOUTH LINE OF THE EAST 1/2 OF LOT 8, AND THE SOUTH LINE OF LOTS 9 AND 10 AFORESAID, 122.71 FEET TO A POINT ON THE SOUTH LINE OF LOT 10 AFORESAID, SAID POINT BEING 2.59 FEET (AS MEASURED ALONG SAID SOUTH LINE) WEST OF THE SOUTHEAST CORNER OF SAID LOT 10, SAID POINT BEING ALSO THE POINT OF BEGINNING OF THE FOLLOWING DESCRIBED PARCEL; THENCE CONTINUING SOUTH 89 DEGREES 39 MINUTES 48 SECONDS EAST, ALONG THE SOUTH LINE OF LOT 10 AFORESAID, 2.59 FEET TO THE SOUTHEAST CORNER THEREOF; THENCE NORTH 0 DEGREES 20 MINUTES 00 SECONDS EAST, ALONG THE EAST LINE OF LOT 10 AFORESAID, BEING ALSO THE WEST LINE OF LOT 5 AND ALONG THE WEST LINE OF THE WEST 5 FEET OF LOTS 1, 2, 3, AND 4 RESERVED FOR PRIVATE ALLEY AND ITS NORTHERLY EXTENSION, IN EDWIN A. RICE'S SUBDIVISION OF LOTS 11 AND 12 IN BLOCK 23 IN KINZIE'S ADDITION TO CHICAGO, AFORESAID, 109.11 FEET TO THE POINT OF INTERSECTION WITH THE NORTH LINE OF THE SOUTH 1/4 OF THE EAST-WEST 18 FOOT VACATED ALLEY WITHIN BLOCK 23 AFORESAID; THENCE NORTH 89 DEGREES 41 MINUTES 14 SECONDS WEST, ALONG SAID NORTH LINE, 3.93 FEET TO A POINT, SAID POINT BEING 121.65 FEET (AS MEASURED ALONG SAID NORTH LINE)

117

NML

UNOFFICIAL COPY

1409218065 Page: 52 of 65

1401704043 Page: 121 of 156

EAST OF THE POINT OF INTERSECTION WITH THE WEST LINE OF THE EAST 1/2 OF LOT 8 AFORESAID; THENCE SOUTH 0 DEGREES 17 MINUTES 20 SECONDS WEST, 43.57 FEET; THENCE SOUTH 89 DEGREES 42 MINUTES 40 SECONDS EAST, PERPENDICULAR TO THE LAST DESCRIBED LINE, 1.26 FEET; THENCE SOUTH 0 DEGREES 17 MINUTES 20 SECONDS WEST, 65.53 FEET TO THE HEREINABOVE DESIGNATED POINT OF BEGINNING;

SAID PARCEL HAVING AS A LOWER LIMIT A HORIZONTAL PLANE OF ELEVATION +85.46 FEET, CHICAGO CITY DATUM, AND HAVING AS AN UPPER LIMIT A HORIZONTAL PLANE OF ELEVATION +103.40 FEET, CHICAGO CITY DATUM, IN COOK COUNTY, ILLINOIS.

PARCEL R5-R2*-014:

THAT PART OF LOTS 9 AND 10 AND THE EAST 1/2 OF LOT 8 IN THE SUBDIVISION OF BLOCK 23 IN KINZIE'S ADDITION TO CHICAGO, A SUBDIVISION OF THE NORTH FRACTION OF SECTION 10, TOWNSHIP 39 NORTH, RANGE 14 EAST OF THIRD PRINCIPAL MERIDIAN, TOGETHER WITH THAT PART OF THE SOUTH 1/2 OF THE EAST-WEST 18 FOOT VACATED ALLEY WITHIN BLOCK 23 AFORESAID, LYING NORTH OF THE NORTH LINE OF LOTS 9 AND 10 AND THE EAST 1/2 OF LOT 8 IN BLOCK 23 IN KINZIE'S ADDITION TO CHICAGO AFORESAID, BOUNDED AND DESCRIBED AS FOLLOWS:

COMMENCING AT THE POINT OF INTERSECTION OF THE WEST LINE OF THE EAST 1/2 OF LOT 8 AFORESAID AND THE SOUTH LINE OF SAID LOT 8, THENCE NORTH 0 DEGREES 31 MINUTES 02 SECONDS EAST, ALONG SAID WEST LINE (BEING ALSO THE EAST LINE OF LOTS 1 TO 5, IN HALE'S SUBDIVISION OF LOT 7 AND THE WEST 1/2 OF LOT 8 IN BLOCK 23 IN KINZIE'S ADDITION TO CHICAGO, AFORESAID), 65.43 FEET TO THE POINT OF BEGINNING OF THE FOLLOWING DESCRIBED PARCEL; THENCE CONTINUING NORTH 0 DEGREES 11 MINUTES 02 SECONDS EAST, ALONG SAID WEST LINE AND ITS NORTHERLY EXTENSION, 43.62 FEET TO THE POINT OF INTERSECTION WITH THE NORTH LINE OF THE SOUTH 1/2 OF THE EAST-WEST 18 FOOT VACATED ALLEY WITHIN BLOCK 23 AFORESAID; THENCE SOUTH 89 DEGREES 41 MINUTES 14 SECONDS EAST, ALONG SAID NORTH LINE, 42.65 FEET TO A POINT, SAID POINT BEING 3.93 FEET (AS MEASURED ALONG SAID NORTH LINE) WEST OF THE NORTHERLY EXTENSION OF THE EAST LINE OF LOT 10 AFORESAID, BEING ALSO THE NORTHERLY EXTENSION OF THE WEST LINE OF THE WEST 5 FEET OF LOTS 2, 3, AND 4 RESERVED FOR PRIVATE ALLEY IN EDWIN A. RICE'S SUBDIVISION OF LOTS 11 AND 17 IN BLOCK 23 IN KINZIE'S ADDITION TO CHICAGO, AFORESAID; THENCE SOUTH 0 DEGREES 17 MINUTES 20 SECONDS WEST, 43.57 FEET; THENCE NORTH 89 DEGREES 42 MINUTES 40 SECONDS WEST, PERPENDICULAR TO THE LAST DESCRIBED LINE, 121.57 FEET TO THE HEREINABOVE DESIGNATED POINT OF BEGINNING;

SAID PARCEL HAVING AS A LOWER LIMIT A HORIZONTAL PLANE OF ELEVATION +89.16 FEET, CHICAGO CITY DATUM, AND HAVING NO UPPER LIMIT, IN COOK COUNTY, ILLINOIS.

PARCEL R5-R7-014:

THAT PART OF LOTS 9 AND 10 AND THE EAST 1/2 OF LOT 8 IN THE SUBDIVISION OF BLOCK 23 IN KINZIE'S ADDITION TO CHICAGO, A SUBDIVISION OF THE NORTH FRACTION OF SECTION 10, TOWNSHIP 39 NORTH, RANGE 14 EAST OF THIRD PRINCIPAL MERIDIAN, TOGETHER WITH THAT PART OF THE SOUTH 1/2 OF THE EAST-WEST 18 FOOT VACATED ALLEY WITHIN BLOCK 23 AFORESAID, LYING NORTH OF THE NORTH LINE OF LOTS 9 AND 10 AND THE EAST 1/2 OF LOT 8 IN BLOCK 23 IN KINZIE'S ADDITION TO CHICAGO AFORESAID, BOUNDED AND DESCRIBED AS FOLLOWS:

BEGINNING AT THE POINT OF INTERSECTION OF THE WEST LINE OF THE EAST 1/2 OF LOT 8 AFORESAID AND THE SOUTH LINE OF SAID LOT 8, THENCE NORTH 0 DEGREES 31 MINUTES 02 SECONDS EAST, ALONG SAID WEST LINE (BEING ALSO THE EAST LINE OF LOTS 1 TO 5, IN HALE'S SUBDIVISION OF LOT 7 AND THE WEST 1/2 OF LOT 8 IN BLOCK 23 IN KINZIE'S

UNOFFICIAL COPY

1409216065 Page: 53 of 65

1401704043 Page 122 of 156

ADDITION TO CHICAGO, AFORESAID), 65.43 FEET TO A POINT ON SAID WEST LINE, SAID POINT BEING 43.62 FEET (AS MEASURED ALONG SAID WEST LINE AND ITS NORTHERLY EXTENSION) SOUTH OF ITS POINT OF INTERSECTION WITH THE NORTH LINE OF THE SOUTH 1/2 OF THE EAST-WEST 18 FOOT VACATED ALLEY WITHIN BLOCK 23 AFORESAID; THENCE SOUTH 89 DEGREES 42 MINUTES 40 SECONDS EAST, 98.68 FEET TO A POINT, SAID POINT BEING 34.58 FEET (AS MEASURED PERPENDICULARLY) SOUTH OF THE NORTH LINE OF LOT 10 AFORESAID; THENCE SOUTH 0 DEGREES 17 MINUTES 20 SECONDS WEST, PERPENDICULAR TO THE LAST DESCRIBED LINE, 29.92 FEET; THENCE SOUTH 89 DEGREES 42 MINUTES 40 SECONDS EAST, PERPENDICULAR TO THE LAST DESCRIBED LINE, 24.15 FEET TO A POINT, SAID POINT BEING 2.62 FEET (AS MEASURED PERPENDICULARLY) WEST OF THE EAST LINE OF LOT 10 AFORESAID; THENCE SOUTH 0 DEGREES 17 MINUTES 20 SECONDS WEST, 35.61 FEET TO A POINT ON THE SOUTH LINE OF LOT 10 AFORESAID, SAID POINT BEING 2.59 FEET (AS MEASURED ALONG SAID SOUTH LINE) WEST OF THE SOUTHEAST CORNER OF SAID LOT 10; THENCE NORTH 89 DEGREES 39 MINUTES 48 SECONDS WEST, ALONG THE SOUTH LINE OF THE EAST 1/2 OF LOT 8, AND THE SOUTH LINE OF LOTS 9 AND 10 AFORESAID, 122.71 FEET TO THE HEREIN ABOVE DESIGNATED POINT OF BEGINNING;

SAID PARCEL HAVING AS A LOWER LIMIT A HORIZONTAL PLANE OF ELEVATION +89.46 FEET, CHICAGO CITY DATUM, AND HAVING AS AN UPPER LIMIT A HORIZONTAL PLANE OF ELEVATION +98.53 FEET, CHICAGO CITY DATUM, IN COOK COUNTY, ILLINOIS.

PARCEL R5-R8-014:

THAT PART OF LOTS 9 AND 10 AND THE EAST 1/2 OF LOT 8 IN THE SUBDIVISION OF BLOCK 23 IN KINZIE'S ADDITION TO CHICAGO, A SUBDIVISION OF THE NORTH FRACTION OF SECTION 10, TOWNSHIP 39 NORTH, RANGE 14 EAST OF THIRD PRINCIPAL MERIDIAN, TOGETHER WITH THAT PART OF THE SOUTH 1/2 OF THE EAST-WEST 18 FOOT VACATED ALLEY WITHIN BLOCK 23 AFORESAID, LYING NORTH OF THE NORTH LINE OF LOTS 9 AND 10 AND THE EAST 1/2 OF LOT 8 IN BLOCK 23 IN KINZIE'S ADDITION TO CHICAGO AFORESAID, BOUNDED AND DESCRIBED AS FOLLOWS:

COMMENCING AT THE POINT OF INTERSECTION OF THE WEST LINE OF THE EAST 1/2 OF LOT 8 AFORESAID AND THE SOUTH LINE OF SAID LOT 8; THENCE SOUTH 89 DEGREES 39 MINUTES 48 SECONDS EAST, ALONG THE SOUTH LINE OF THE EAST 1/2 OF LOT 8, AND THE SOUTH LINE OF LOTS 9 AND 10 AFORESAID, 122.71 FEET TO A POINT ON THE SOUTH LINE OF LOT 10 AFORESAID, SAID POINT BEING 2.59 FEET (AS MEASURED ALONG SAID SOUTH LINE) WEST OF THE SOUTHEAST CORNER OF SAID LOT 10; THENCE NORTH 0 DEGREES 17 MINUTES 20 SECONDS EAST, 35.61 FEET TO THE POINT OF BEGINNING OF THE FOLLOWING DESCRIBED PARCEL; THENCE NORTH 89 DEGREES 42 MINUTES 40 SECONDS WEST, PERPENDICULAR TO THE LAST DESCRIBED LINE, 24.15 FEET; THENCE NORTH 0 DEGREES 17 MINUTES 20 SECONDS EAST, 29.92 FEET TO A POINT, SAID POINT BEING 34.58 FEET (AS MEASURED PERPENDICULARLY) SOUTH OF THE NORTH LINE OF LOT 10 AFORESAID; THENCE SOUTH 89 DEGREES 42 MINUTES 40 SECONDS EAST, PERPENDICULAR TO THE LAST DESCRIBED LINE, 24.15 FEET TO A POINT, SAID POINT BEING 2.64 FEET (AS MEASURED PERPENDICULARLY) WEST OF THE EAST LINE OF LOT 10 AFORESAID; THENCE SOUTH 0 DEGREES 17 MINUTES 20 SECONDS WEST, PERPENDICULAR TO THE LAST DESCRIBED LINE, 29.92 FEET TO THE HEREINABOVE DESIGNATED POINT OF BEGINNING;

SAID PARCEL HAVING AS A LOWER LIMIT A HORIZONTAL PLANE OF ELEVATION +85.46 FEET, CHICAGO CITY DATUM, AND HAVING AS AN UPPER LIMIT A HORIZONTAL PLANE OF ELEVATION +98.53 FEET, CHICAGO CITY DATUM, IN COOK COUNTY, ILLINOIS.

PARCEL R5M-R6-013:

THAT PART OF LOTS 1 TO 5, IN HALE'S SUBDIVISION OF LOT 7 AND THE WEST 1/2 OF LOT 8 IN BLOCK 23 IN KINZIE'S ADDITION TO CHICAGO, A SUBDIVISION OF THE NORTH FRACTION

UNOFFICIAL COPY

1409216065 Page: 54 of 65

1401704043 Page: 123 of 156

OF SECTION 10, TOWNSHIP 39 NORTH, RANGE 14 EAST OF THE THIRD PRINCIPAL MERIDIAN,
BOUNDED AND DESCRIBED AS FOLLOWS:

BEGINNING AT THE SOUTHWEST CORNER OF SAID LOT 5; THENCE NORTH 0 DEGREES 11 MINUTES 02 SECONDS EAST, ALONG THE WEST LINE OF LOTS 1 TO 5 AFORESAID, 65.37 FEET TO A POINT, SAID POINT BEING 34.66 FEET (AS MEASURED ALONG SAID WEST LINE) SOUTH OF THE NORTHWEST CORNER OF LOT 1 AFORESAID; THENCE SOUTH 89 DEGREES 42 MINUTES 40 SECONDS EAST, 74.76 FEET TO THE POINT OF INTERSECTION WITH THE EAST LINE OF LOTS 1 TO 5 AFORESAID, SAID POINT BEING 34.62 FEET (AS MEASURED ALONG SAID EAST LINE) SOUTH OF THE NORTHEAST CORNER OF LOT 1 AFORESAID; THENCE SOUTH 0 DEGREES 11 MINUTES 02 SECONDS WEST, ALONG THE EAST LINE OF SAID LOTS, (SAID EAST LINE BEING ALSO THE EAST LINE OF THE WEST 1/2 OF LOT 8 IN BLOCK 23 AFORESAID), 65.43 FEET TO THE SOUTHEAST CORNER OF LOT 5 AFORESAID; THENCE NORTH 89 DEGREES 39 MINUTES 48 SECONDS WEST, ALONG THE SOUTH LINE OF SAID LOT 5 (SAID LINE BEING ALSO THE SOUTH LINE OF BLOCK 23 AFORESAID), 74.76 FEET TO THE HEREINABOVE DESIGNATED POINT OF BEGINNING;

SAID PARCEL HAVING AS A LOWER LIMIT A HORIZONTAL PLANE OF ELEVATION +98.53 FEET, CHICAGO CITY DATUM, AND HAVING AS AN UPPER LIMIT A HORIZONTAL PLANE OF ELEVATION +107.46 FEET, CHICAGO CITY DATUM, IN COOK COUNTY, ILLINOIS.

EXCEPTING THEREFROM THE FOLLOWING DESCRIBED PARCEL:

PARCEL RSM-H1-013:

THAT PART OF LOTS 1 TO 5, IN HALE'S SUBDIVISION OF LOT 7 AND THE WEST 1/2 OF LOT 8 IN BLOCK 23 IN KINZIE'S ADDITION TO CHICAGO, A SUBDIVISION OF THE NORTH FRACTION OF SECTION 10, TOWNSHIP 39 NORTH, RANGE 14 EAST OF THE THIRD PRINCIPAL MERIDIAN, BOUNDED AND DESCRIBED AS FOLLOWS:

COMMENCING AT THE SOUTHEAST CORNER OF SAID LOT 5; THENCE NORTH 0 DEGREES 11 MINUTES 02 SECONDS EAST, ALONG THE EAST LINE OF LOTS 1 TO 5 AFORESAID, (SAID LINE BEING ALSO THE EAST LINE OF THE WEST 1/2 OF LOT 8 IN BLOCK 23 AFORESAID), 31.51 FEET TO THE POINT OF BEGINNING OF THE FOLLOWING DESCRIBED PARCEL; THENCE NORTH 89 DEGREES 42 MINUTES 40 SECONDS WEST, 19.01 FEET TO A POINT, SAID POINT BEING 55.74 FEET (AS MEASURED PERPENDICULARLY) EAST OF THE WEST LINE OF LOTS 1 TO 5 AFORESAID; THENCE NORTH 0 DEGREES 17 MINUTES 20 SECONDS EAST, PERPENDICULAR TO THE LAST DESCRIBED LINE, 10.06 FEET; THENCE SOUTH 89 DEGREES 42 MINUTES 40 SECONDS EAST, PERPENDICULAR TO THE LAST DESCRIBED LINE, 18.99 FEET TO THE POINT OF INTERSECTION WITH THE EAST LINE OF LOTS 1 TO 5 AFORESAID; THENCE SOUTH 0 DEGREES 11 MINUTES 02 SECONDS WEST, ALONG SAID EAST LINE OF SAID LOTS, (SAID EAST LINE BEING ALSO THE EAST LINE OF THE WEST 1/2 OF LOT 8 IN BLOCK 23 AFORESAID), 10.06 FEET TO THE HEREINABOVE DESIGNATED POINT OF BEGINNING;

SAID PARCEL HAVING AS A LOWER LIMIT A HORIZONTAL PLANE OF ELEVATION +98.53 FEET, CHICAGO CITY DATUM, AND HAVING AS AN UPPER LIMIT A HORIZONTAL PLANE OF ELEVATION +107.46 FEET, CHICAGO CITY DATUM, IN COOK COUNTY, ILLINOIS.

PARCEL RSM-R7-014:

THAT PART OF LOTS 9 AND 10 AND THE EAST 1/2 OF LOT 8 IN THE SUBDIVISION OF BLOCK 23 IN KINZIE'S ADDITION TO CHICAGO, A SUBDIVISION OF THE NORTH FRACTION OF SECTION 10, TOWNSHIP 39 NORTH, RANGE 14 EAST OF THIRD PRINCIPAL MERIDIAN, BOUNDED AND DESCRIBED AS FOLLOWS:

BEGINNING AT THE POINT OF INTERSECTION OF THE WEST LINE OF THE EAST 1/2 OF LOT 8

120

NML

UNOFFICIAL COPY

1409216065 Page: 55 of 65

1401704043 Page: 124 of 156

AFORSAID AND THE SOUTH LINE OF SAID LOT 8, THENCE NORTH 0 DEGREES 11 MINUTES 02 SECONDS EAST, ALONG SAID WEST LINE (BEING ALSO THE EAST LINE OF LOTS 1 TO 5, IN HALE'S SUBDIVISION OF LOT 7 AND THE WEST 1/2 OF LOT 8 IN BLOCK 23 IN KINZIE'S ADDITION TO CHICAGO, AFORESAID), 65.43 FEET TO A POINT ON SAID WEST LINE, SAID POINT BEING 34.62 FEET (AS MEASURED ALONG SAID WEST LINE) SOUTH OF THE NORTHEAST CORNER OF LOT 1 AFORESAID; THENCE SOUTH 89 DEGREES 42 MINUTES 40 SECONDS EAST, 98.68 FEET TO A POINT, SAID POINT BEING 34.58 FEET (AS MEASURED PERPENDICULARLY) SOUTH OF THE NORTH LINE OF LOT 10 AFORESAID; THENCE SOUTH 0 DEGREES 17 MINUTES 20 SECONDS WEST, PERPENDICULAR TO THE LAST DESCRIBED LINE, 20.64 FEET; THENCE SOUTH 89 DEGREES 42 MINUTES 40 SECONDS EAST, PERPENDICULAR TO THE LAST DESCRIBED LINE, 1.01 FEET; THENCE SOUTH 0 DEGREES 17 MINUTES 20 SECONDS WEST, PERPENDICULAR TO THE LAST DESCRIBED LINE, 3.29 FEET; THENCE SOUTH 89 DEGREES 42 MINUTES 40 SECONDS EAST, PERPENDICULAR TO THE LAST DESCRIBED LINE, 23.14 FEET TO A POINT, SAID POINT BEING 2.62 FEET (AS MEASURED PERPENDICULARLY) WEST OF THE EAST LINE OF LOT 10 AFORESAID; THENCE SOUTH 0 DEGREES 17 MINUTES 20 SECONDS WEST, 41.60 FEET TO A POINT ON THE SOUTH LINE OF LOT 10 AFORESAID, SAID POINT BEING 2.59 FEET (AS MEASURED ALONG SAID SOUTH LINE) WEST OF THE SOUTHEAST CORNER OF SAID LOT 10; THENCE NORTH 89 DEGREES 39 MINUTES 48 SECONDS WEST, ALONG THE SOUTH LINE OF THE EAST 1/2 OF LOT 8, AND THE SOUTH LINE OF LOTS 9 AND 10 AFORESAID, 122.71 FEET TO THE HEREINABOVE DESIGNATED POINT OF BEGINNING;

SAID PARCEL HAVING AS A LOWER LIMIT A HORIZONTAL PLANE OF ELEVATION +98.53 FEET, CHICAGO CITY DATUM, AND HAVING AS AN UPPER LIMIT A HORIZONTAL PLANE OF ELEVATION +107.46 FEET, CHICAGO CITY DATUM, IN COOK COUNTY, ILLINOIS.

PARCEL R5M-RB-014:

THAT PART OF LOTS 9 AND 10 AND THE EAST 1/2 OF LOT 8 IN THE SUBDIVISION OF BLOCK 23 IN KINZIE'S ADDITION TO CHICAGO, A SUBDIVISION OF THE NORTH FRACTION OF SECTION 10, TOWNSHIP 39 NORTH, RANGE 14 EAST OF THIRD PRINCIPAL MERIDIAN, BOUNDED AND DESCRIBED AS FOLLOWS:

COMMENCING AT THE POINT OF INTERSECTION OF THE WEST LINE OF THE EAST 1/2 OF LOT 8 AFORESAID AND THE SOUTH LINE OF SAID LOT 8; THENCE SOUTH 89 DEGREES 39 MINUTES 48 SECONDS EAST, ALONG THE SOUTH LINE OF THE EAST 1/2 OF LOT 8 AND THE SOUTH LINE OF LOTS 9 AND 10 AFORESAID, 122.71 FEET TO A POINT ON THE SOUTH LINE OF LOT 10 AFORESAID, SAID POINT BEING 2.59 FEET (AS MEASURED ALONG SAID SOUTH LINE) WEST OF THE SOUTHEAST CORNER OF SAID LOT 10; THENCE NORTH 0 DEGREES 17 MINUTES 20 SECONDS EAST, 41.60 FEET TO THE POINT OF BEGINNING OF THE FOLLOWING DESCRIBED PARCEL; THENCE NORTH 89 DEGREES 42 MINUTES 40 SECONDS WEST, PERPENDICULAR TO THE LAST DESCRIBED LINE, 23.14 FEET; THENCE NORTH 0 DEGREES 17 MINUTES 20 SECONDS EAST, 3.29 FEET; THENCE NORTH 89 DEGREES 42 MINUTES 40 SECONDS WEST, PERPENDICULAR TO THE LAST DESCRIBED LINE, 1.01 FEET; THENCE NORTH 0 DEGREES 17 MINUTES 20 SECONDS EAST, 20.64 FEET TO A POINT, SAID POINT BEING 34.58 FEET (AS MEASURED PERPENDICULARLY) SOUTH OF THE NORTH LINE OF LOT 10 AFORESAID; THENCE SOUTH 89 DEGREES 42 MINUTES 40 SECONDS EAST, PERPENDICULAR TO THE LAST DESCRIBED LINE, 24.15 FEET TO A POINT, SAID POINT BEING 2.64 FEET (AS MEASURED PERPENDICULARLY) WEST OF THE EAST LINE OF LOT 10 AFORESAID; THENCE SOUTH 0 DEGREES 17 MINUTES 20 SECONDS WEST, PERPENDICULAR TO THE LAST DESCRIBED LINE, 23.93 FEET TO THE HEREINABOVE DESIGNATED POINT OF BEGINNING;

SAID PARCEL HAVING AS A LOWER LIMIT A HORIZONTAL PLANE OF ELEVATION +98.53 FEET, CHICAGO CITY DATUM, AND HAVING AS AN UPPER LIMIT A HORIZONTAL PLANE OF ELEVATION +107.46 FEET, CHICAGO CITY DATUM, IN COOK COUNTY, ILLINOIS.

PARCEL R6-R3*-003:

121



UNOFFICIAL COPY

1409216065 Page: 56 of 65

1401704043 Page: 125 of 156

THAT PART OF SUB-LOTS 1 TO 4, BOTH INCLUSIVE, AND A TRACT OF LAND MARKED PRIVATE ALLEY WEST OF AND ADJOINING SAID SUB-LOTS 3 AND 4, ALL IN E.C. LARNED'S SUBDIVISION OF LOTS 1 AND 2 AND THE EAST 1/2 OF LOT 3 IN BLOCK 23 IN KINZIE'S ADDITION TO CHICAGO, BEING A SUBDIVISION IN THE NORTH FRACTION OF SECTION 10, TOWNSHIP 39 NORTH, RANGE 14 EAST OF THE THIRD PRINCIPAL MERIDIAN, TOGETHER WITH THAT PART OF THE NORTH 1/4 OF THE EAST-WEST 18 FOOT VACATED ALLEY WITHIN BLOCK 23 AFORESAID, LYING SOUTH OF THE SOUTH LINE OF LOT 4 IN E. C. LARNED'S SUBDIVISION OF LOTS 1 AND 2 AND THE EAST 1/2 OF LOT 3 IN BLOCK 23 IN KINZIE'S ADDITION TO CHICAGO AFORESAID, LYING SOUTH OF THE SOUTH LINE OF A TRACT OF LAND MARKED PRIVATE ALLEY WEST OF AND ADJOINING LOT 4 IN E. C. LARNED'S SUBDIVISION AFORESAID, IN THE NORTH FRACTION OF SECTION 10, TOWNSHIP 39 NORTH, RANGE 14 EAST OF THE THIRD PRINCIPAL MERIDIAN, BOUNDED AND DESCRIBED AS FOLLOWS:

COMMENCING AT THE NORTHWEST CORNER OF SUB-LOT 1 AFORESAID; THENCE SOUTH 89 DEGREES 42 MINUTES 40 SECONDS EAST, ALONG THE NORTH LINE OF SAID SUB-LOT 1 (BEING ALSO THE NORTH LINE OF BLOCK 23 AFORESAID), 23.98 FEET TO A POINT ON SAID NORTH LINE, SAID POINT BEING THE POINT OF BEGINNING OF THE FOLLOWING DESCRIBED PARCEL; THENCE SOUTH 0 DEGREES 02 MINUTES 10 SECONDS EAST, 10.38 FEET; THENCE SOUTHWESTERLY 3.13 FEET, ALONG THE ARC OF A CIRCLE, CONVEX TO THE NORTHWEST, HAVING A RADIUS OF 167.28 FEET AND WHOSE CHORD BEARS SOUTH 79 DEGREES 14 MINUTES 18 SECONDS WEST, 2.13 FEET TO A POINT, SAID POINT BEING 20.95 FEET (AS MEASURED PERPENDICULARLY EAST OF THE WEST LINE OF LOTS 1 AND 2 AFORESAID, (BEING ALSO THE EAST LINE OF THE WEST 1/2 OF LOT 3 IN BLOCK 23 IN KINZIE'S ADDITION TO CHICAGO AFORESAID)); THENCE SOUTH 0 DEGREES 17 MINUTES 20 SECONDS WEST, 98.13 FEET TO THE POINT OF INTERSECTION WITH THE SOUTH LINE OF THE NORTH 1/4 OF THE EAST-WEST 18 FOOT VACATED ALLEY AFORESAID, SAID POINT BEING 20.77 FEET (AS MEASURED ALONG SAID SOUTH LINE), EAST OF THE SOUTHERLY EXTENSION OF THE WEST LINE OF A TRACT OF LAND MARKED PRIVATE ALLEY WEST OF AND ADJOINING SAID SUB-LOTS 3 AND 4 AFORESAID; THENCE SOUTH 89 DEGREES 41 MINUTES 14 SECONDS EAST, ALONG SAID SOUTH LINE, 104.10 FEET TO THE POINT OF INTERSECTION WITH THE SOUTHERLY EXTENSION OF THE EAST LINE OF SUB-LOTS 1 TO 4 AFORESAID; THENCE NORTH 0 DEGREES 24 MINUTES 29 SECONDS EAST, ALONG SAID SOUTHERLY EXTENSION AND ALONG THE EAST LINE OF SUB-LOTS 1 TO 4 AFORESAID, (SAID EAST LINE BEING ALSO THE EAST LINE OF BLOCK 23 AFORESAID), 109.35 FEET TO THE NORTHEAST CORNER OF SAID SUB-LOT 1; THENCE NORTH 89 DEGREES 42 MINUTES 40 SECONDS WEST, ALONG THE NORTH LINE OF SAID SUB-LOT 1, A DISTANCE OF 101.32 FEET TO THE HEREINABOVE DESIGNATED POINT OF BEGINNING;

SAID PARCEL HAVING AS A LOWER LIMIT A HORIZONTAL PLANE OF ELEVATION +103.70 FEET, CHICAGO CITY DATUM, AND HAVING AS AN UPPER LIMIT A HORIZONTAL PLANE OF ELEVATION +114.38 FEET, CHICAGO CITY DATUM, IN COOK COUNTY, ILLINOIS.

EXCEPTING THEREFROM THE FOLLOWING DESCRIBED PARCEL:

PARCEL R6-R5*-003:

THAT PART OF SUB-LOT 1, IN E.C. LARNED'S SUBDIVISION OF LOTS 1 AND 2 AND THE EAST 1/2 OF LOT 3 IN BLOCK 23 IN KINZIE'S ADDITION TO CHICAGO, BEING A SUBDIVISION IN THE NORTH FRACTION OF SECTION 10, TOWNSHIP 39 NORTH, RANGE 14 EAST OF THE THIRD PRINCIPAL MERIDIAN, BOUNDED AND DESCRIBED AS FOLLOWS:

COMMENCING AT THE NORTHWEST CORNER OF SUB-LOT 1 AFORESAID; THENCE SOUTH 89 DEGREES 42 MINUTES 40 SECONDS EAST, ALONG THE NORTH LINE OF SAID SUB-LOT 1 (BEING ALSO THE NORTH LINE OF BLOCK 23 AFORESAID), 23.98 FEET TO A POINT ON SAID NORTH LINE, SAID POINT BEING THE POINT OF BEGINNING OF THE FOLLOWING DESCRIBED

UNOFFICIAL COPY

1409216065 Page: 57 of 65

1401704043 Page: 126 of 156

PARCEL; THENCE SOUTH 0 DEGREES 02 MINUTES 10 SECONDS EAST, 10.38 FEET; THENCE SOUTHEASTERLY 103.88 FEET, ALONG THE ARC OF A CIRCLE, CONVEX TO THE NORTHEAST, HAVING A RADIUS OF 163.28 FEET AND WHOSE CHORD BEARS SOUTH 81 DEGREES 59 MINUTES 14 SECONDS EAST, 102.14 FEET TO THE POINT OF INTERSECTION WITH THE EAST LINE OF SUB-LOT 1 AFORESAID, SAID POINT BEING 24.11 FEET (AS MEASURED ALONG SAID EAST LINE) SOUTH OF THE NORTHEAST CORNER THEREOF; THENCE NORTH 0 DEGREES 24 MINUTES 29 SECONDS EAST, ALONG THE EAST LINE OF SUB-LOT 1 AFORESAID, 24.11 FEET TO THE NORTHEAST CORNER THEREOF; THENCE NORTH 89 DEGREES 42 MINUTES 40 SECONDS WEST, ALONG SAID NORTH LINE, 101.32 FEET TO THE HEREINABOVE DESIGNATED POINT OF BEGINNING;

SAID PARCEL HAVING AS A LOWER LIMIT A HORIZONTAL PLANE OF ELEVATION +103.40 FEET, CHICAGO CITY DATUM, AND HAVING AS AN UPPER LIMIT A HORIZONTAL PLANE OF ELEVATION +114.38 FEET, CHICAGO CITY DATUM, IN COOK COUNTY, ILLINOIS.

AND EXCEPTING:

PARCEL R6-R9-001:

THAT PART OF SUB-LOTS 3 TO 4, BOTH INCLUSIVE, AND A TRACT OF LAND MARKED PRIVATE ALLEY WEST OF AND ADJOINING SAID SUB-LOTS 3 AND 4, ALL IN E.C. LARNED'S SUBDIVISION OF LOTS 1 AND 2 AND THE EAST 1/2 OF LOT 3 IN BLOCK 23 IN KINZIE'S ADDITION TO CHICAGO, BEING A SUBDIVISION IN THE NORTH FRACTION OF SECTION 10, TOWNSHIP 39 NORTH, RANGE 14 EAST OF THE THIRD PRINCIPAL MERIDIAN, TOGETHER WITH THAT PART OF THE NORTH 1/2 OF THE EAST-WEST 18 FOOT VACATED ALLEY WITHIN BLOCK 23 AFORESAID, LYING SOUTH OF THE SOUTH LINE OF LOT 4 IN E. C. LARNED'S SUBDIVISION OF LOTS 1 AND 2 AND THE EAST 1/2 OF LOT 3 IN BLOCK 23 IN KINZIE'S ADDITION TO CHICAGO AFORESAID, LYING SOUTH OF THE SOUTH LINE OF A TRACT OF LAND MARKED PRIVATE ALLEY WEST OF AND ADJOINING LOT 4 IN E. C. LARNED'S SUBDIVISION AFORESAID, IN THE NORTH FRACTION OF SECTION 10, TOWNSHIP 39 NORTH, RANGE 14 EAST OF THE THIRD PRINCIPAL MERIDIAN, BOUNDED AND DESCRIBED AS FOLLOWS:

BEGINNING AT THE POINT OF INTERSECTION OF A LINE DRAWN 14.97 FEET (AS MEASURED PERPENDICULARLY) NORTH OF AND PARALLEL WITH THE SOUTH LINE OF THE NORTH 1/2 OF THE EAST-WEST 18 FOOT VACATED ALLEY AFORESAID, AND A LINE DRAWN 27.70 FEET (AS MEASURED PERPENDICULARLY) WEST OF AND PARALLEL WITH THE EAST LINE OF SUB-LOTS 1 TO 4 AFORESAID; THENCE NORTH 89 DEGREES 42 MINUTES 40 SECONDS WEST, 50.13 FEET TO A POINT, SAID POINT BEING 14.95 FEET (AS MEASURED PERPENDICULARLY) NORTH OF THE SOUTH LINE OF THE NORTH 1/2 OF THE EAST-WEST 18 FOOT VACATED ALLEY AFORESAID; THENCE NORTH 0 DEGREES 17 MINUTES 20 SECONDS EAST, PERPENDICULAR TO THE LAST DESCRIBED LINE, 27.15 FEET; THENCE SOUTH 89 DEGREES 42 MINUTES 40 SECONDS EAST, 50.13 FEET; THENCE SOUTH 0 DEGREES 17 MINUTES 20 SECONDS WEST PERPENDICULAR TO THE LAST DESCRIBED LINE, 27.15 FEET TO THE HEREINABOVE DESIGNATED POINT OF BEGINNING;

SAID PARCEL HAVING AS A LOWER LIMIT A HORIZONTAL PLANE OF ELEVATION +103.40 FEET, CHICAGO CITY DATUM, AND HAVING AS AN UPPER LIMIT A HORIZONTAL PLANE OF ELEVATION +114.38 FEET, CHICAGO CITY DATUM, IN COOK COUNTY, ILLINOIS.

PARCEL R6-R5*-003:

THAT PART OF SUB-LOT 1, IN E.C. LARNED'S SUBDIVISION OF LOTS 1 AND 2 AND THE EAST 1/2 OF LOT 3 IN BLOCK 23 IN KINZIE'S ADDITION TO CHICAGO, BEING A SUBDIVISION IN THE NORTH FRACTION OF SECTION 10, TOWNSHIP 39 NORTH, RANGE 14 EAST OF THE THIRD PRINCIPAL MERIDIAN, BOUNDED AND DESCRIBED AS FOLLOWS:

123

NML

UNOFFICIAL COPY

1409216065 Page: 58 of 65

1401704043 Page: 127 of 156

COMMENCING AT THE NORTHWEST CORNER OF SUB-LOT 1 AFORESAID; THENCE SOUTH 89 DEGREES 42 MINUTES 40 SECONDS EAST, ALONG THE NORTH LINE OF SAID SUB-LOT 1 (BEING ALSO THE NORTH LINE OF BLOCK 23 AFORESAID), 23.98 FEET TO A POINT ON SAID NORTH LINE, SAID POINT BEING THE POINT OF BEGINNING OF THE FOLLOWING DESCRIBED PARCEL; THENCE SOUTH 0 DEGREES 02 MINUTES 10 SECONDS EAST, 10.38 FEET; THENCE SOUTHEASTERLY 103.88 FEET, ALONG THE ARC OF A CIRCLE, CONVEX TO THE NORTHEAST, HAVING A RADIUS OF 163.28 FEET AND WHOSE CHORD BEARS SOUTH 81 DEGREES 59 MINUTES 14 SECONDS EAST, 102.14 FEET TO THE POINT OF INTERSECTION WITH THE EAST LINE OF SUB-LOT 1 AFORESAID, SAID POINT BEING 24.11 FEET (AS MEASURED ALONG SAID EAST LINE) SOUTH OF THE NORTHEAST CORNER THEREOF; THENCE NORTH 0 DEGREES 24 MINUTES 29 SECONDS EAST, ALONG THE EAST LINE OF SUB-LOT 1 AFORESAID, 24.11 FEET TO THE NORTHEAST CORNER THEREOF; THENCE NORTH 89 DEGREES 42 MINUTES 40 SECONDS WEST, ALONG SAID NORTH LINE, 101.32 FEET TO THE HEREINABOVE DESIGNATED POINT OF BEGINNING;

SAID PARCEL HAVING AS A LOWER LIMIT A HORIZONTAL PLANE OF ELEVATION +103.40 FEET, CHICAGO CITY DATUM, AND HAVING AS AN UPPER LIMIT A HORIZONTAL PLANE OF ELEVATION +114.38 FEET, CHICAGO CITY DATUM, IN COOK COUNTY, ILLINOIS.

PARCEL R6-R9-003:

THAT PART OF SUB-LOTS 1 TO 4, BOTH INCLUSIVE, AND A TRACT OF LAND MARKED PRIVATE ALLEY WEST OF AND ADJOINING SAID SUB-LOTS 3 AND 4, ALL IN E.C. LARNED'S SUBDIVISION OF LOTS 1 AND 2 AND THE EAST 1/2 OF LOT 3 IN BLOCK 23 IN KINZIE'S ADDITION TO CHICAGO, BEING A SUBDIVISION IN THE NORTH FRACTION OF SECTION 10, TOWNSHIP 39 NORTH, RANGE 14 EAST OF THE THIRD PRINCIPAL MERIDIAN, TOGETHER WITH THAT PART OF THE NORTH 1/2 OF THE EAST-WEST 18 FOOT VACATED ALLEY WITHIN BLOCK 23 AFORESAID, LYING SOUTH OF THE SOUTH LINE OF LOT 4 IN E. C. LARNED'S SUBDIVISION OF LOTS 1 AND 2 AND THE EAST 1/2 OF LOT 3 IN BLOCK 23 IN KINZIE'S ADDITION TO CHICAGO AFORESAID, LYING SOUTH OF THE SOUTH LINE OF A TRACT OF LAND MARKED PRIVATE ALLEY WEST OF AND ADJOINING LOT 4 IN E. C. LARNED'S SUBDIVISION AFORESAID, IN THE NORTH FRACTION OF SECTION 10, TOWNSHIP 39 NORTH, RANGE 14 EAST OF THE THIRD PRINCIPAL MERIDIAN, BOUNDED AND DESCRIBED AS FOLLOWS:

BEGINNING AT THE POINT OF INTERSECTION OF A LINE DRAWN 24.07 FEET (AS MEASURED PERPENDICULARLY) NORTH OF AND PARALLEL WITH THE SOUTH LINE OF THE NORTH 1/2 OF THE EAST-WEST 18 FOOT VACATED ALLEY AFORESAID, AND A LINE DRAWN 27.70 FEET (AS MEASURED PERPENDICULARLY) WEST OF AND PARALLEL WITH THE EAST LINE OF SUB-LOTS 1 TO 4 AFORESAID; THENCE NORTH 89 DEGREES 42 MINUTES 40 SECONDS WEST, 30.13 FEET TO A POINT, SAID POINT BEING 14.95 FEET (AS MEASURED PERPENDICULARLY) NORTH OF THE SOUTH LINE OF THE NORTH 1/2 OF THE EAST-WEST 18 FOOT VACATED ALLEY AFORESAID; THENCE NORTH 0 DEGREES 17 MINUTES 20 SECONDS EAST, PERPENDICULAR TO THE LAST DESCRIBED LINE, 27.15 FEET; THENCE SOUTH 89 DEGREES 42 MINUTES 40 SECONDS EAST, 50.13 FEET; THENCE SOUTH 0 DEGREES 17 MINUTES 20 SECONDS WEST, PERPENDICULAR TO THE LAST DESCRIBED LINE, 27.15 FEET TO THE HEREINABOVE DESIGNATED POINT OF BEGINNING;

SAID PARCEL HAVING AS A LOWER LIMIT A HORIZONTAL PLANE OF ELEVATION +103.40 FEET, CHICAGO CITY DATUM, AND HAVING AS AN UPPER LIMIT A HORIZONTAL PLANE OF ELEVATION +114.38 FEET, CHICAGO CITY DATUM, IN COOK COUNTY, ILLINOIS.

PARCEL R6-R3*-012:

THAT PART OF LOTS 1, 2, 3, 4 AND 5 AND THE WEST 5 FEET OF LOTS 1, 2, 3 AND 4 RESERVED FOR PRIVATE ALLEY, IN EDWIN A. RICE'S SUBDIVISION OF LOTS 11 AND 12 IN BLOCK 23 IN KINZIE'S ADDITION TO CHICAGO IN THE WEST 1/2 OF THE NORTHWEST 1/4 OF SECTION 10,

UNOFFICIAL COPY

1409216065 Page: 59 of 65

1401704043 Page: 128 of 156

TOWNSHIP 39 NORTH, RANGE 14 EAST OF THIRD PRINCIPAL MERIDIAN, TOGETHER WITH THAT PART OF THE SOUTH 1/2 OF THE EAST-WEST 18 FOOT VACATED ALLEY WITHIN BLOCK 23 AFORESAID, LYING NORTH OF THE NORTH LINE OF LOT 1 (EXCEPT THE WEST 5 FEET OF LOT 1 RESERVED FOR PRIVATE ALLEY) IN EDWIN A. RICE'S SUBDIVISION AFORESAID, AND LYING NORTH OF THE NORTH LINE OF THE WEST 5 FEET OF LOT 1 RESERVED FOR PRIVATE ALLEY IN EDWIN A. RICE'S SUBDIVISION AFORESAID, BOUNDED AND DESCRIBED AS FOLLOWS:

BEGINNING AT THE SOUTHWEST CORNER OF LOT 5 AFORESAID; THENCE NORTH 0 DEGREES 20 MINUTES 00 SECONDS EAST, ALONG THE WEST LINE OF LOT 5 AFORESAID AND ALONG THE WEST LINE OF THE WEST 5 FEET OF LOTS 1, 2, 3, AND 4 RESERVED FOR PRIVATE ALLEY AND ITS NORTHERLY EXTENSION, IN EDWIN A. RICE'S SUBDIVISION OF LOTS 11 AND 12 IN BLOCK 23 IN KINZIE'S ADDITION TO CHICAGO, AFORESAID, SAID WEST LINE BEING ALSO THE EAST LINE OF LOT 10, IN BLOCK 23 IN KINZIE'S ADDITION TO CHICAGO AFORESAID AND ITS NORTHERLY EXTENSION, 109.11 FEET TO THE POINT OF INTERSECTION WITH THE NORTH LINE OF THE SOUTH 1/2 OF THE EAST-WEST 18 FOOT VACATED ALLEY WITHIN BLOCK 23 AFORESAID; THENCE SOUTH 89 DEGREES 41 MINUTES 14 SECONDS EAST, ALONG SAID NORTH LINE, 100.17 FEET TO THE POINT OF INTERSECTION WITH THE NORTHERLY EXTENSION OF THE EAST LINE OF LOTS 1 TO 5 AFORESAID; THENCE SOUTH 0 DEGREES 24 MINUTES 29 SECONDS WEST, ALONG SAID NORTHERLY EXTENSION AND ALONG SAID EAST LINE OF LOTS 1 TO 5 AFORESAID, 109.15 FEET TO THE SOUTHEAST CORNER OF SAID LOT 5; THENCE NORTH 89 DEGREES 30 MINUTES 48 SECONDS WEST, ALONG THE SOUTH LINE OF SAID LOT 5, A DISTANCE OF 101.03 FEET TO THE HEREINABOVE DESIGNATED POINT OF BEGINNING;

SAID PARCEL HAVING AS A LOWER LIMIT A HORIZONTAL PLANE OF ELEVATION +103.40 FEET, CHICAGO CITY DATUM, AND HAVING AS AN UPPER LIMIT A HORIZONTAL PLANE OF ELEVATION +114.38 FEET, CHICAGO CITY DATUM, IN COOK COUNTY, ILLINOIS.

PARCEL R6-R3*-014:

THAT PART OF LOTS 9 AND 10 AND THE EAST 1/2 OF LOT 8 IN THE SUBDIVISION OF BLOCK 23 IN KINZIE'S ADDITION TO CHICAGO, A SUBDIVISION OF THE NORTH FRACTION OF SECTION 10, TOWNSHIP 39 NORTH, RANGE 14 EAST OF THIRD PRINCIPAL MERIDIAN, TOGETHER WITH THAT PART OF THE SOUTH 1/2 OF THE EAST-WEST 18 FOOT VACATED ALLEY WITHIN BLOCK 23 AFORESAID, LYING NORTH OF THE NORTH LINE OF LOTS 9 AND 10 AND THE EAST 1/2 OF LOT 8 IN BLOCK 23 IN KINZIE'S ADDITION TO CHICAGO AFORESAID, BOUNDED AND DESCRIBED AS FOLLOWS:

COMMENCING AT THE POINT OF INTERSECTION OF THE WEST LINE OF THE EAST 1/2 OF LOT 8 AFORESAID AND THE SOUTH LINE OF SAID LOT 8; THENCE SOUTH 89 DEGREES 39 MINUTE 48 SECONDS EAST, ALONG THE SOUTH LINE OF THE EAST 1/2 OF LOT 8, AND THE SOUTH LINE OF LOTS 9 AND 10 AFORESAID, 122.71 FEET TO A POINT ON THE SOUTH LINE OF LOT 10 AFORESAID, SAID POINT BEING 2.59 FEET (AS MEASURED ALONG SAID SOUTH LINE) WEST OF THE SOUTHEAST CORNER OF SAID LOT 10, SAID POINT BEING ALSO THE POINT OF BEGINNING OF THE FOLLOWING DESCRIBED PARCEL; THENCE CONTINUING SOUTH 89 DEGREES 39 MINUTES 48 SECONDS EAST, ALONG THE SOUTH LINE OF LOT 10 AFORESAID, 2.59 FEET TO THE SOUTHEAST CORNER THEREOF; THENCE NORTH 0 DEGREES 20 MINUTES 00 SECONDS EAST, ALONG THE EAST LINE OF LOT 10 AFORESAID, BEING ALSO THE WEST LINE OF LOT 5 AND ALONG THE WEST LINE OF THE WEST 5 FEET OF LOTS 1, 2, 3, AND 4 RESERVED FOR PRIVATE ALLEY AND ITS NORTHERLY EXTENSION, IN EDWIN A. RICE'S SUBDIVISION OF LOTS 11 AND 12 IN BLOCK 23 IN KINZIE'S ADDITION TO CHICAGO, AFORESAID, 109.11 FEET TO THE POINT OF INTERSECTION WITH THE NORTH LINE OF THE SOUTH 1/2 OF THE EAST-WEST 18 FOOT VACATED ALLEY WITHIN BLOCK 23 AFORESAID; THENCE NORTH 89 DEGREES 41 MINUTES 14 SECONDS WEST, ALONG SAID NORTH LINE, 3.93 FEET TO A POINT, SAID POINT BEING 121.65 FEET (AS MEASURED ALONG SAID NORTH LINE)

125

NML

UNOFFICIAL COPY

1409216065 Page: 60 of 65

1401704043 Page: 129 of 156

EAST OF THE POINT OF INTERSECTION WITH THE WEST LINE OF THE EAST 1/2 OF LOT 8 AFORESAID; THENCE SOUTH 0 DEGREES 17 MINUTES 20 SECONDS WEST, 43.57 FEET; THENCE SOUTH 89 DEGREES 42 MINUTES 40 SECONDS EAST, PERPENDICULAR TO THE LAST DESCRIBED LINE, 1.26 FEET; THENCE SOUTH 0 DEGREES 17 MINUTES 20 SECONDS WEST, 65.53 FEET TO THE HEREINABOVE DESIGNATED POINT OF BEGINNING;

SAID PARCEL HAVING AS A LOWER LIMIT A HORIZONTAL PLANE OF ELEVATION +103.40 FEET, CHICAGO CITY DATUM, AND HAVING AS AN UPPER LIMIT A HORIZONTAL PLANE OF ELEVATION +114.38 FEET, CHICAGO CITY DATUM, IN COOK COUNTY, ILLINOIS.

PARCEL R7-R3*-003:

THAT PART OF SUB-LOTS 1 TO 4, BOTH INCLUSIVE, AND A TRACT OF LAND MARKED PRIVATE ALLEY WEST OF AND ADJOINING SAID SUB-LOTS 3 AND 4, ALL IN E.C. LARNED'S SUBDIVISION OF LOTS 1 AND 2 AND THE EAST 1/2 OF LOT 3 IN BLOCK 23 IN KINZIE'S ADDITION TO CHICAGO, BEING A SUBDIVISION IN THE NORTH FRACTION OF SECTION 10, TOWNSHIP 39 NORTH, RANGE 14 EAST OF THE THIRD PRINCIPAL MERIDIAN, TOGETHER WITH THAT PART OF THE NORTH 1/2 OF THE EAST-WEST 18 FOOT VACATED ALLEY WITHIN BLOCK 23 AFORESAID, LYING SOUTH OF THE SOUTH LINE OF LOT 4 IN E. C. LARNED'S SUBDIVISION OF LOTS 1 AND 2 AND THE EAST 1/2 OF LOT 3 IN BLOCK 23 IN KINZIE'S ADDITION TO CHICAGO AFORESAID, LYING SOUTH OF THE SOUTH LINE OF A TRACT OF LAND MARKED PRIVATE ALLEY WEST OF AND ADJOINING LOT 4 IN E. C. LARNED'S SUBDIVISION AFORESAID, IN THE NORTH FRACTION OF SECTION 10, TOWNSHIP 39 NORTH, RANGE 14 EAST OF THE THIRD PRINCIPAL MERIDIAN, BOUNDED AND DESCRIBED AS FOLLOWS:

COMMENCING AT THE NORTHWEST CORNER OF SUB-LOT 1 AFORESAID; THENCE SOUTH 89 DEGREES 42 MINUTES 40 SECONDS EAST, ALONG THE NORTH LINE OF SAID SUB-LOT 1 (BEING ALSO THE NORTH LINE OF BLOCK 23 AFORESAID), 23.98 FEET TO A POINT ON SAID NORTH LINE, SAID POINT BEING THE POINT OF BEGINNING OF THE FOLLOWING DESCRIBED PARCEL; THENCE SOUTH 0 DEGREES 02 MINUTES 12 SECONDS EAST, 10.38 FEET; THENCE SOUTHWESTERLY 3.13 FEET, ALONG THE ARC OF A CIRCLE CONVEX TO THE NORTHWEST, HAVING A RADIUS OF 153.28 FEET AND WHOSE CHORD BEARS SOUTH 79 DEGREES 14 MINUTES 18 SECONDS WEST, 3.13 FEET TO A POINT, SAID POINT BEING 20.95 FEET (AS MEASURED PERPENDICULARLY) EAST OF THE WEST LINE OF LOTS 1 AND 2 AFORESAID, (BEING ALSO THE EAST LINE OF THE WEST 1/2 OF LOT 3 IN BLOCK 23 IN KINZIE'S ADDITION TO CHICAGO AFORESAID); THENCE SOUTH 0 DEGREES 17 MINUTES 20 SECONDS WEST, 98.13 FEET TO THE POINT OF INTERSECTION WITH THE SOUTH LINE OF THE NORTH 1/2 OF THE EAST-WEST 18 FOOT VACATED ALLEY AFORESAID, SAID POINT BEING 20.77 FEET (AS MEASURED ALONG SAID SOUTH LINE), EAST OF THE SOUTHERLY EXTENSION OF THE WEST LINE OF A TRACT OF LAND MARKED PRIVATE ALLEY WEST OF AND ADJOINING SAID SUB-LOTS 3 AND 4 AFORESAID; THENCE SOUTH 89 DEGREES 41 MINUTES 14 SECONDS EAST, ALONG SAID SOUTH LINE, 104.10 FEET TO THE POINT OF INTERSECTION WITH THE SOUTHERLY EXTENSION OF THE EAST LINE OF SUB-LOTS 1 TO 4 AFORESAID; THENCE NORTH 0 DEGREES 24 MINUTES 29 SECONDS EAST, ALONG SAID SOUTHERLY EXTENSION AND ALONG THE EAST LINE OF SUB-LOTS 1 TO 4 AFORESAID, (SAID EAST LINE BEING ALSO THE EAST LINE OF BLOCK 23 AFORESAID), 109.15 FEET TO THE NORTHEAST CORNER OF SAID SUB-LOT 1; THENCE NORTH 89 DEGREES 42 MINUTES 40 SECONDS WEST, ALONG THE NORTH LINE OF SAID SUB-LOT 1, A DISTANCE OF 101.32 FEET TO THE HEREINABOVE DESIGNATED POINT OF BEGINNING;

SAID PARCEL HAVING AS A LOWER LIMIT A HORIZONTAL PLANE OF ELEVATION +114.38 FEET, CHICAGO CITY DATUM, AND HAVING NO UPPER LIMIT, IN COOK COUNTY, ILLINOIS.

EXCEPTING THEREFROM THE FOLLOWING DESCRIBED PARCEL:

PARCEL R7-R5*-003:

126

NML

UNOFFICIAL COPY

1409216065 Page: 61 of 65

1401704043 Page: 130 of 156

THAT PART OF SUB-LOT 1, IN E.C. LARNED'S SUBDIVISION OF LOTS 1 AND 2 AND THE EAST 1/2 OF LOT 3 IN BLOCK 23 IN KINZIE'S ADDITION TO CHICAGO, BEING A SUBDIVISION IN THE NORTH FRACTION OF SECTION 10, TOWNSHIP 39 NORTH, RANGE 14 EAST OF THE THIRD PRINCIPAL MERIDIAN, BOUNDED AND DESCRIBED AS FOLLOWS:

COMMENCING AT THE NORTHWEST CORNER OF SUB-LOT 1 AFORESAID; THENCE SOUTH 89 DEGREES 42 MINUTES 40 SECONDS EAST, ALONG THE NORTH LINE OF SAID SUB-LOT 1 (BEING ALSO THE NORTH LINE OF BLOCK 23 AFORESAID), 23.98 FEET TO A POINT ON SAID NORTH LINE, SAID POINT BEING THE POINT OF BEGINNING OF THE FOLLOWING DESCRIBED PARCEL; THENCE SOUTH 0 DEGREES 02 MINUTES 10 SECONDS EAST, 10.38 FEET; THENCE SOUTHEASTERLY 103.88 FEET, ALONG THE ARC OF A CIRCLE, CONVEX TO THE NORTHEAST, HAVING A RADIUS OF 163.28 FEET AND WHOSE CHORD BEARS SOUTH 81 DEGREES 59 MINUTES 14 SECONDS EAST, 102.14 FEET TO THE POINT OF INTERSECTION WITH THE EAST LINE OF SUB-LOT 1 AFORESAID, SAID POINT BEING 24.11 FEET (AS MEASURED ALONG SAID EAST LINE) SOUTH OF THE NORTHEAST CORNER THEREOF; THENCE NORTH 0 DEGREES 24 MINUTES 28 SECONDS EAST, ALONG THE EAST LINE OF SUB-LOT 1 AFORESAID, 24.11 FEET TO THE NORTHEAST CORNER THEREOF; THENCE NORTH 89 DEGREES 42 MINUTES 40 SECONDS WEST, ALONG SAID NORTH LINE, 101.32 FEET TO THE HEREINABOVE DESIGNATED POINT OF BEGINNING;

SAID PARCEL HAVING AS A LOWER LIMIT A HORIZONTAL PLANE OF ELEVATION +114.38 FEET, CHICAGO CITY DATUM, AND HAVING NO UPPER LIMIT, IN COOK COUNTY, ILLINOIS.

AND EXCEPTING:

PARCEL R7-R9*-003:

THAT PART OF SUB-LOTS 1 TO 4, BOTH INCLUSIVE, AND A TRACT OF LAND MARKED PRIVATE ALLEY WEST OF AND ADJOINING SAID SUB-LOTS 1 AND 4, ALL IN E.C. LARNED'S SUBDIVISION OF LOTS 1 AND 2 AND THE EAST 1/2 OF LOT 3 IN BLOCK 23 IN KINZIE'S ADDITION TO CHICAGO, BEING A SUBDIVISION IN THE NORTH FRACTION OF SECTION 10, TOWNSHIP 39 NORTH, RANGE 14 EAST OF THE THIRD PRINCIPAL MERIDIAN, TOGETHER WITH THAT PART OF THE NORTH 1/2 OF THE EAST-WEST 18 FOOT VACATED ALLEY WITHIN BLOCK 23 AFORESAID, LYING SOUTH OF THE SOUTH LINE OF LOT 4 IN E.C. LARNED'S SUBDIVISION OF LOTS 1 AND 2 AND THE EAST 1/2 OF LOT 3 IN BLOCK 23 IN KINZIE'S ADDITION TO CHICAGO AFORESAID, LYING SOUTH OF THE SOUTH LINE OF A TRACT OF LAND MARKED PRIVATE ALLEY WEST OF AND ADJOINING LOT 4 IN E.C. LARNED'S SUBDIVISION AFORESAID, IN THE NORTH FRACTION OF SECTION 10, TOWNSHIP 39 NORTH, RANGE 14 EAST OF THE THIRD PRINCIPAL MERIDIAN, BOUNDED AND DESCRIBED AS FOLLOWS:

BEGINNING AT THE POINT OF INTERSECTION OF A LINE DRAWN 14.97 FEET (AS MEASURED PERPENDICULARLY) NORTH OF AND PARALLEL WITH THE SOUTH LINE OF THE NORTH 1/2 OF THE EAST-WEST 18 FOOT VACATED ALLEY AFORESAID, AND A LINE DRAWN 27.70 FEET (AS MEASURED PERPENDICULARLY) WEST OF AND PARALLEL WITH THE EAST LINE OF SUB-LOTS 1 TO 4 AFORESAID; THENCE NORTH 89 DEGREES 42 MINUTES 40 SECONDS WEST, 50.13 FEET TO A POINT, SAID POINT BEING 14.95 FEET (AS MEASURED PERPENDICULARLY) NORTH OF THE SOUTH LINE OF THE NORTH 1/2 OF THE EAST-WEST 18 FOOT VACATED ALLEY AFORESAID; THENCE NORTH 0 DEGREES 17 MINUTES 20 SECONDS EAST, PERPENDICULAR TO THE LAST DESCRIBED LINE, 27.15 FEET; THENCE SOUTH 89 DEGREES 42 MINUTES 40 SECONDS EAST, 50.13 FEET; THENCE SOUTH 0 DEGREES 17 MINUTES 20 SECONDS WEST, PERPENDICULAR TO THE LAST DESCRIBED LINE, 27.15 FEET TO THE HEREINABOVE DESIGNATED POINT OF BEGINNING;

SAID PARCEL HAVING AS A LOWER LIMIT A HORIZONTAL PLANE OF ELEVATION +114.38 FEET, CHICAGO CITY DATUM, AND HAVING NO UPPER, IN COOK COUNTY, ILLINOIS.

127

NML

UNOFFICIAL COPY

1409216065 Page: 62 of 65

1401704043 Page: 131 of 156

PARCEL R7-R5*-003:

THAT PART OF SUB-LOT 1, IN E.C. LARNED'S SUBDIVISION OF LOTS 1 AND 2 AND THE EAST 1/2 OF LOT 3 IN BLOCK 23 IN KINZIE'S ADDITION TO CHICAGO, BEING A SUBDIVISION IN THE NORTH FRACTION OF SECTION 10, TOWNSHIP 39 NORTH, RANGE 14 EAST OF THE THIRD PRINCIPAL MERIDIAN, BOUNDED AND DESCRIBED AS FOLLOWS:

COMMENCING AT THE NORTHWEST CORNER OF SUB-LOT 1 AFORESAID; THENCE SOUTH 89 DEGREES 42 MINUTES 40 SECONDS EAST, ALONG THE NORTH LINE OF SAID SUB-LOT 1 (BEING ALSO THE NORTH LINE OF BLOCK 23 AFORESAID), 23.98 FEET TO A POINT ON SAID NORTH LINE, SAID POINT BEING THE POINT OF BEGINNING OF THE FOLLOWING DESCRIBED PARCEL; THENCE SOUTH 0 DEGREES 02 MINUTES 10 SECONDS EAST, 10.38 FEET; THENCE SOUTH 75 DEGREES 14 SECONDS EAST, 102.14 FEET TO THE POINT OF INTERSECTION WITH THE EAST LINE OF SUB-LOT 1 AFORESAID, SAID POINT BEING 24.11 FEET (AS MEASURED ALONG SAID EAST LINE) SOUTH OF THE NORTHEAST CORNER THEREOF; THENCE NORTH 0 DEGREES 24 MINUTES 29 SECONDS EAST, ALONG THE EAST LINE OF SUB-LOT 1 AFORESAID, 24.11 FEET TO THE NORTHEAST CORNER THEREOF; THENCE NORTH 89 DEGREES 42 MINUTES 40 SECONDS WEST, ALONG SAID NORTH LINE, 101.32 FEET TO THE HEREINABOVE DESIGNATED POINT OF BEGINNING;

SAID PARCEL HAVING AS A LOWER LIMIT A HORIZONTAL PLANE OF ELEVATION +114.38 FEET, CHICAGO CITY DATUM, AND HAVING NO UPPER LIMIT, IN COOK COUNTY, ILLINOIS.

PARCEL R7-R9*-003:

THAT PART OF SUB-LOTS 1 TO 4, BOTH INCLUSIVE, AND A TRACT OF LAND MARKED PRIVATE ALLEY WEST OF AND ADJOINING SAID SUB-LOTS 3 AND 4, ALL IN E.C. LARNED'S SUBDIVISION OF LOTS 1 AND 2 AND THE EAST 1/2 OF LOT 3 IN BLOCK 23 IN KINZIE'S ADDITION TO CHICAGO, BEING A SUBDIVISION IN THE NORTH FRACTION OF SECTION 10, TOWNSHIP 39 NORTH, RANGE 14 EAST OF THE THIRD PRINCIPAL MERIDIAN TOGETHER WITH THAT PART OF THE NORTH 1/2 OF THE EAST-WEST 18 FOOT VACATED ALLEY WITHIN BLOCK 23 AFORESAID, LYING SOUTH OF THE SOUTH LINE OF LOT 4 IN E. C. LARNED'S SUBDIVISION OF LOTS 1 AND 2 AND THE EAST 1/2 OF LOT 3 IN BLOCK 23 IN KINZIE'S ADDITION TO CHICAGO AFORESAID, LYING SOUTH OF THE SOUTH LINE OF A TRACT OF LAND MARKED PRIVATE ALLEY WEST OF AND ADJOINING LOT 4 IN E. C. LARNED'S SUBDIVISION AFORESAID, IN THE NORTH FRACTION OF SECTION 10, TOWNSHIP 39 NORTH, RANGE 14 EAST OF THE THIRD PRINCIPAL MERIDIAN, BOUNDED AND DESCRIBED AS FOLLOWS:

BEGINNING AT THE POINT OF INTERSECTION OF A LINE DRAWN 14.97 FEET (AS MEASURED PERPENDICULARLY) NORTH OF AND PARALLEL WITH THE SOUTH LINE OF THE NORTH 1/2 OF THE EAST-WEST 18 FOOT VACATED ALLEY AFORESAID, AND A LINE DRAWN 27.70 FEET (AS MEASURED PERPENDICULARLY) WEST OF AND PARALLEL WITH THE EAST LINE OF SUB-LOTS 1 TO 4 AFORESAID; THENCE NORTH 89 DEGREES 42 MINUTES 40 SECONDS WEST, 50.13 FEET TO A POINT, SAID POINT BEING 14.95 FEET (AS MEASURED PERPENDICULARLY) NORTH OF THE SOUTH LINE OF THE NORTH 1/2 OF THE EAST-WEST 18 FOOT VACATED ALLEY AFORESAID; THENCE NORTH 0 DEGREES 17 MINUTES 20 SECONDS EAST, PERPENDICULAR TO THE LAST DESCRIBED LINE, 27.15 FEET; THENCE SOUTH 89 DEGREES 42 MINUTES 40 SECONDS EAST, 50.13 FEET; THENCE SOUTH 0 DEGREES 17 MINUTES 20 SECONDS WEST, PERPENDICULAR TO THE LAST DESCRIBED LINE, 27.15 FEET TO THE HEREINABOVE DESIGNATED POINT OF BEGINNING;

SAID PARCEL HAVING AS A LOWER LIMIT A HORIZONTAL PLANE OF ELEVATION +114.38 FEET, CHICAGO CITY DATUM, AND HAVING NO UPPER, IN COOK COUNTY, ILLINOIS.

UNOFFICIAL COPY

1409216065 Page: 63 of 65

1401704043 Page: 132 of 156

PARCEL R7-R3*-012:

THAT PART OF LOTS 1, 2, 3, 4 AND 5 AND THE WEST 5 FEET OF LOTS 1, 2, 3 AND 4 RESERVED FOR PRIVATE ALLEY, IN EDWIN A. RICE'S SUBDIVISION OF LOTS 11 AND 12 IN BLOCK 23 IN KINZIE'S ADDITION TO CHICAGO IN THE WEST 1/2 OF THE NORTHWEST 1/4 OF SECTION 10, TOWNSHIP 39 NORTH, RANGE 14 EAST OF THIRD PRINCIPAL MERIDIAN, TOGETHER WITH THAT PART OF THE SOUTH 1/2 OF THE EAST-WEST 18 FOOT VACATED ALLEY WITHIN BLOCK 23 AFORESAID, LYING NORTH OF THE NORTH LINE OF LOT 1 (EXCEPT THE WEST 5 FEET OF LOT 1 RESERVED FOR PRIVATE ALLEY) IN EDWIN A. RICE'S SUBDIVISION AFORESAID, AND LYING NORTH OF THE NORTH LINE OF THE WEST 5 FEET OF LOT 1 RESERVED FOR PRIVATE ALLEY IN EDWIN A. RICE'S SUBDIVISION AFORESAID, BOUNDED AND DESCRIBED AS FOLLOWS:

BEGINNING AT THE SOUTHWEST CORNER OF LOT 5 AFORESAID; THENCE NORTH 0 DEGREES 20 MINUTES 00 SECONDS EAST, ALONG THE WEST LINE OF LOT 5 AFORESAID AND ALONG THE WEST LINE OF THE WEST 5 FEET OF LOTS 1, 2, 3, AND 4 RESERVED FOR PRIVATE ALLEY AND ITS NORTHERLY EXTENSION, IN EDWIN A. RICE'S SUBDIVISION OF LOTS 11 AND 12 IN BLOCK 23 IN KINZIE'S ADDITION TO CHICAGO, AFORESAID, SAID WEST LINE BEING ALSO THE EAST LINE OF LOT 10, IN BLOCK 23 IN KINZIE'S ADDITION TO CHICAGO AFORESAID AND ITS NORTHERLY EXTENSION, 109.11 FEET TO THE POINT OF INTERSECTION WITH THE NORTH LINE OF THE SOUTH 1/2 OF THE EAST-WEST 18 FOOT VACATED ALLEY WITHIN BLOCK 23 AFORESAID; THENCE SOUTH 19 DEGREES 41 MINUTES 14 SECONDS EAST, ALONG SAID NORTH LINE, 100.17 FEET TO THE POINT OF INTERSECTION WITH THE NORTHERLY EXTENSION OF THE EAST LINE OF LOTS 1 TO 5 AFORESAID; THENCE SOUTH 0 DEGREES 24 MINUTES 29 SECONDS WEST, ALONG SAID NORTHERLY EXTENSION AND ALONG SAID EAST LINE OF LOTS 1 TO 5 AFORESAID, 109.15 FEET TO THE SOUTHEAST CORNER OF SAID LOT 5; THENCE NORTH 89 DEGREES 39 MINUTES 48 SECONDS WEST, ALONG THE SOUTH LINE OF SAID LOT 5, A DISTANCE OF 100.02 FEET TO THE HEREINABOVE DESIGNATED POINT OF BEGINNING;

SAID PARCEL HAVING AS A LOWER LIMIT A HORIZONTAL PLANE OF ELEVATION +114.38 FEET, CHICAGO CITY DATUM, AND HAVING NO UPPER LIMIT, IN COOK COUNTY, ILLINOIS.

PARCEL R7-R3*-014:

THAT PART OF LOTS 9 AND 10 AND THE EAST 1/2 OF LOT 8 IN THE SUBDIVISION OF BLOCK 23 IN KINZIE'S ADDITION TO CHICAGO, A SUBDIVISION OF THE NORTH 1/4 FRACTION OF SECTION 10, TOWNSHIP 39 NORTH, RANGE 14 EAST OF THIRD PRINCIPAL MERIDIAN, TOGETHER WITH THAT PART OF THE SOUTH 1/2 OF THE EAST-WEST 18 FOOT VACATED ALLEY WITHIN BLOCK 23 AFORESAID, LYING NORTH OF THE NORTH LINE OF LOTS 9 AND 10 AND THE EAST 1/2 OF LOT 8 IN BLOCK 23 IN KINZIE'S ADDITION TO CHICAGO AFORESAID, BOUNDED AND DESCRIBED AS FOLLOWS:

COMMENCING AT THE POINT OF INTERSECTION OF THE WEST LINE OF THE EAST 1/2 OF LOT 8 AFORESAID AND THE SOUTH LINE OF SAID LOT 8; THENCE SOUTH 89 DEGREES 39 MINUTES 48 SECONDS EAST, ALONG THE SOUTH LINE OF THE EAST 1/2 OF LOT 8, AND THE SOUTH LINE OF LOTS 9 AND 10 AFORESAID, 124.21 FEET TO A POINT ON THE SOUTH LINE OF LOT 10 AFORESAID, SAID POINT BEING 1.09 FEET (AS MEASURED ALONG SAID SOUTH LINE) WEST OF THE SOUTHEAST CORNER OF SAID LOT 10, SAID POINT BEING ALSO THE POINT OF BEGINNING OF THE FOLLOWING DESCRIBED PARCEL; THENCE CONTINUING SOUTH 89 DEGREES 39 MINUTES 48 SECONDS EAST, ALONG THE SOUTH LINE OF LOT 10 AFORESAID, 1.09 FEET TO THE SOUTHEAST CORNER THEREOF; THENCE NORTH 0 DEGREES 20 MINUTES 00 SECONDS EAST, ALONG THE EAST LINE OF LOT 10 AFORESAID, BEING ALSO THE WEST LINE OF LOT 5 AND ALONG THE WEST LINE OF THE WEST 5 FEET OF LOTS 1, 2, 3, AND 4 RESERVED FOR PRIVATE ALLEY AND ITS NORTHERLY EXTENSION, IN EDWIN A. RICE'S SUBDIVISION OF LOTS 11 AND 12 IN BLOCK 23 IN KINZIE'S ADDITION TO CHICAGO,

129

NML

UNOFFICIAL COPY

1409216065 Page: 64 of 65

1401704043 Page: 133 of 156

AFORESAID, 109.11 FEET TO THE POINT OF INTERSECTION WITH THE NORTH LINE OF THE SOUTH ½ OF THE EAST-WEST 18 FOOT VACATED ALLEY WITHIN BLOCK 23 AFORESAID; THENCE NORTH 89 DEGREES 41 MINUTES 14 SECONDS WEST, ALONG SAID NORTH LINE, 3.93 FEET TO A POINT, SAID POINT BEING 121.65 FEET (AS MEASURED ALONG SAID NORTH LINE) EAST OF THE POINT OF INTERSECTION WITH THE WEST LINE OF THE EAST ½ OF LOT 8 AFORESAID; THENCE SOUTH 0 DEGREES 17 MINUTES 20 SECONDS WEST, 43.57 FEET; THENCE SOUTH 89 DEGREES 42 MINUTES 40 SECONDS EAST, PERPENDICULAR TO THE LAST DESCRIBED LINE, 2.76 FEET TO A POINT, SAID POINT BEING 1.14 FEET (AS MEASURED PERPENDICULARLY) WEST OF THE EAST LINE OF LOT 10 AFORESAID; THENCE SOUTH 0 DEGREES 17 MINUTES 20 SECONDS WEST, PERPENDICULAR TO THE LAST DESCRIBED LINE, 55.53 FEET TO THE HEREINABOVE DESIGNATED POINT OF BEGINNING;

SAID PARCEL HAVING AS A LOWER LIMIT A HORIZONTAL PLANE OF ELEVATION +114.38 FEET, CHICAGO CITY DATUM, AND HAVING NO UPPER LIMIT, IN COOK COUNTY, ILLINOIS.

Property of Cook County Clerk's Office

NML

UNOFFICIAL COPY

1409216065 Page: 65 of 65

1401704043 Page: 134 of 156

TRACT 3, PARCEL B:

PARKING EASEMENT CREATED BY BLOCK 119 PARKING EASEMENT AGREEMENT (IN FAVOR OF BLOCK 120 RETAIL/OFFICE) DATED JULY 28, 1998 AS BETWEEN RN 120 COMPANY L.L.C., (GARAGE OWNER) AND RN 120 COMPANY L.L.C., (RETAIL OFFICE OWNER) RECORDED AUGUST 4, 1998 AS DOCUMENT NO. 98684768, AS AMENDED BY FIRST AMENDMENT DATED MAY 18, 1999 AND RECORDED MAY 21, 1999 AS DOCUMENT NUMBER 99493015, OVER THE LAND DESCRIBED THEREIN AMENDED BY QUIT CLAIM DEED AND CORRECTIVE INSTRUMENT AS TO LEGAL DESCRIPTION DATED AS OF OCTOBER 14, 2002 AND RECORDED OCTOBER 18, 2002 AS DOCUMENT 0021143389.

TRACT 3, PARCEL C:

NON-EXCLUSIVE EASEMENTS CREATED BY RECIPROCAL EASEMENT AND OPERATING AGREEMENT BETWEEN RN 120 COMPANY, L.L.C., EQUITY INNS LIMITED PARTNERSHIP AND BANK BOSTON DATED MAY 18, 1999, RECORDED MAY 21, 1999 AS DOCUMENT NUMBER 99493019 OVER THE LAND DESCRIBED THEREIN.

TRACT 3, PARCEL D:

PARKING EASEMENT CREATED BY BLOCK 119 PARKING EASEMENT AGREEMENT (IN FAVOR OF BLOCK 120 RETAIL/OFFICE AND BLOCK 124/125 RETAIL) DATED AUGUST 1, 1998 RECORDED AUGUST 31, 1998 AS DOCUMENT NUMBER 98774591, AS AMENDED BY AMENDMENT TO BLOCK 119 PARKING EASEMENT AGREEMENT (IN FAVOR OF BLOCK 120 RETAIL/OFFICE AND BLOCK 124/125 RETAIL) DATED MAY 18, 1999 AND RECORDED MAY 21, 1999 AS DOCUMENT NUMBER 99493016, OVER THE LAND DESCRIBED THEREIN.

TRACT 3, PARCEL E:

PARKING EASEMENT CREATED BY BLOCK 124 PARKING EASEMENT AGREEMENT (IN FAVOR OF BLOCK 120 RETAIL/OFFICE AND BLOCK 124/125 RETAIL) DATED AUGUST 1, 1998 RECORDED AUGUST 27, 1998 AS DOCUMENT NUMBER 98767560, AS AMENDED BY AMENDMENT TO BLOCK 124 PARKING EASEMENT AGREEMENT (IN FAVOR OF BLOCK 120 RETAIL/OFFICE AND BLOCK 124/125 RETAIL) DATED MAY 18, 1999, RECORDED MAY 21, 1999 AS DOCUMENT NUMBER 99493017, OVER THE LAND DESCRIBED THEREIN.

TRACT 3, PARCEL F:

NON-EXCLUSIVE EASEMENTS APPURTENANT TO AND FOR THE BENEFIT OF PARCEL 1 AS DESCRIBED IN AND CREATED BY RETAIL OPERATION AND EASEMENT AGREEMENT MADE BY BETWEEN RN 120 COMPANY, L.L.C., AND RUSH AND OHIO L.L.C. DATED AS OF MARCH 31, 2003 AND RECORDED APRIL 1, 2003 AS DOCUMENT NUMBER 0030436953 OVER THE LAND DESCRIBED THEREIN.