



# UNOFFICIAL COPY

**Prepared By:** Renee Meltzer Kalman  
20 N. Clark St. Suite 2450  
Chicago, Illinois 60602



**Mail To:**


660 INDIAN HILL LLC  
~~600 INDIAN HILL LLC~~  
~~DEERFIELD, ILLINOIS 60015~~

property address

**Name & Address of Taxpayer:**

660 INDIAN HILL LLC  
600 INDIAN HILL LLC  
DEERFIELD, ILLINOIS 60015

REAL ESTATE TRANSFER TAX		22-Jul-2014
	COUNTY:	54.75
	ILLINOIS:	109.50
	TOTAL:	164.25
20-10-304-042-0000   20140601608611   0-925-347-392		

REAL ESTATE TRANSFER TAX		22-Jul-2014
	CHICAGO:	821.25
	CTA:	328.50
	TOTAL:	1,149.75
20-10-304-042-0000   20140601608611   0-521-105-536		

Property of Cook County Clerk's Office

## FIDELITY NATIONAL TITLE INSURANCE COMPANY

**UNOFFICIAL COPY**  
COMMITMENT FOR TITLE INSURANCE

## SCHEDULE A (CONTINUED)

ORDER NO.: 2011 RSS000776 UCH

**5. THE LAND REFERRED TO IN THIS COMMITMENT IS DESCRIBED AS FOLLOWS :**

## PARCEL 1:

THE SOUTH 40.00 FEET OF LOT 5 AND THE NORTH 5.00 FEET OF LOT 6 IN BLOCK 3 IN JENNING'S SUBDIVISION OF PARTS OF JENNING'S AND MOFFETT'S SUBDIVISION OF THE SOUTH 60 ACRES OF THE EAST 1/2 OF THE SOUTHWEST 1/4 OF SECTION 10, TOWNSHIP 38 NORTH, RANGE 14 EAST OF THE THIRD PRINCIPAL MERIDIAN, IN COOK COUNTY, ILLINOIS.

## PARCEL 2:

THE SOUTH 45 FEET LOT 6 IN BLOCK 3 IN JENNINGS SUBDIVISION OF JENNINGS AND MOFFAT'S SUBDIVISION OF SOUTH 60 ACRES OF EAST 1/2 OF SOUTHWEST 1/4 OF SECTION 10, TOWNSHIP 38 NORTH, RANGE 14, E&

## PARCEL 3:

THE NORTH 1/2 LOT 7 IN BLOCK 3 IN JENNINGS SUBDIVISION OF JENNINGS AND MOFFAT'S SUBDIVISION OF SOUTH 60 ACRES OF EAST 1/2 OF SOUTHWEST 1/4 OF SECTION 10, TOWNSHIP 38 NORTH, RANGE 14, EAST OF THE THIRD PRINCIPAL MERIDIAN, IN COOK COUNTY, ILLINOIS.

## PARCEL 4:

THE SOUTH 1/2 OF LOT 7 IN BLOCK 3 IN JENNING'S SUBDIVISION OF PART OF JENNINGS AND MOFFETT'S SUBDIVISION OF THE SOUTH 60 ACRES OF THE EAST 1/2 OF THE SOUTHWEST 1/4 OF SECTION 10, TOWNSHIP 38 NORTH, RANGE 14 EAST OF THE THIRD PRINCIPAL MERIDIAN, IN COOK COUNTY, ILLINOIS OF THE THIRD PRINCIPAL MERIDIAN, IN COOK COUNTY, ILLINOIS.

## PARCEL 5:

THE NORTH 25 FEET OF LOT 8 IN BLOCK 3 IN JENNINGS SUBDIVISION OF PART OF JENNINGS AND MOFFETT'S SUBDIVISION OF THE SOUTH 60 ACRES OF THE EAST 1/2 OF THE SOUTHWEST 1/4 OF SECTION 10, TOWNSHIP 38 NORTH, RANGE 14 EAST OF THE THIRD PRINCIPAL MERIDIAN, IN COOK COUNTY, ILLINOIS.

Copyright American Land Title Association. All rights reserved. The use of this Form is restricted to ALTA licensees and ALTA members in good standing as of the date of use. All other uses are prohibited. Reprinted under license from the American Land Title Association.

