

UNOFFICIAL COPY



Prepared by and return to:
Gregory A. McCormick
GARFIELD & MEREL, LTD.
180 N Stetson, Suite 1300
Chicago, IL 60601

Doc#: 1422713082 Fee: \$36.00
RHSP Fee: \$9.00 RPRF Fee: \$1.00
Karen A. Yarbrough
Cook County Recorder of Deeds
Date: 08/15/2014 03:28 PM Pg: 1 of 8

Above Space for recorder's use only

SUBCONTRACTOR'S CLAIM FOR MECHANIC'S LIEN

The undersigned Claimant, Progress Electric Company, whose address is 6959 Milwaukee Avenue, Niles, Illinois 60914, (the "Claimant"), hereby claims a mechanic's lien pursuant to the Illinois Mechanic's Lien Act against the interests of UST Prime III Office Owner, L.P. and UST Prime III Office Subtenant, L.P. (collectively "Owner"); PrivateBank and Trust Company; PFP Holding Company II, LLC; Metropolitan Life Insurance Company; and Chevron TCI, Inc. (collectively "Lender"); Edison Construction Company ("Contractor"); and any person claiming an interest, in the property commonly known as 208 S. LaSalle Street, Chicago, County of Cook, Illinois, as legally described below, and states as follows:

1. Owner holds title to that certain real property, or portions thereof, in the County of Cook, the City of Chicago, State of Illinois (the "Property"), to wit:

SEE LEGAL DESCRIPTION ATTACHED AS EXHIBIT A

PIN: 17-16-220-001-0000

Commonly known as: 208 S. LaSalle Street, Chicago, Illinois

UNOFFICIAL COPY

2. On or about March 6, 2014, Claimant and Contractor (authorized or knowingly permitted by the owner to enter into the subject Contract on behalf of Owner) entered into purchase orders (the "Contract") for performance of certain electrical work and the delivery of certain fixtures and materials by Claimant on and for the Donors Forum project on the 15th Floor at the Property (the "Work") for the total original contract sum of \$25,300.00, plus extras agreed with Contractor in the amounts of \$693.00, respectively, for a total contract sum of \$25,993.00 (the "Contract Sum").


3. On or about April 18, 2014, Claimant completed all of its Work pursuant to the terms of and in accordance with the Contract, and Claimant supplied all labor and materials necessary for performance of its duties under the Contract for the improvements to the Property.

4. All of the labor and materials furnished and delivered by Claimant were furnished to and used in connection with the improvement of the Property, and the last of such labor and materials was furnished, delivered and performed, and the Work contemplated under the Contract completed on or about April 18, 2014.

5. As of the date hereof, there is now justly due and owing Claimant after allowing the Owner all credits, deductions, offsets, credits and payments, the sum of \$25,993.00, plus interest at the rate specified in the Illinois Mechanic's Lien Act.

6. Claimant now claims a lien on the above-described Property, and on all of the improvements thereon, against the Owner and all persons interested therein for \$25,993.00, plus interest at the rate specified in the Illinois Mechanic's Lien Act, as well as court costs and attorneys' fees.

PROGRESS ELECTRIC COMPANY

By: 

Ronald S. Arnashus

Its: President

UNOFFICIAL COPY

CERTIFICATION

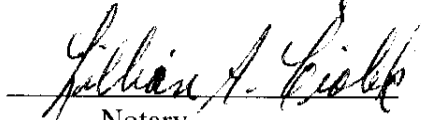
THE AFFIANT, Ronald S. Arnashus, being first duly sworn, on oath, deposes and states that he is one of the principals of PROGRESS ELECTRIC COMPANY;

THE AFFIANT has read the foregoing Claim for Lien and knows the contents thereof; and

That the statements therein are true to the best of Affiant's knowledge, information and belief.


Ronald S. Arnashus

Signed and sworn before
me on this 11 day of Aug, 2014.


Notary



Property of Cook County Clerk's Office

UNOFFICIAL COPY

0806641191D Page: 3 of 9

EXHIBIT A**PROPERTY DESCRIPTION****PARCEL 1****RETAIL PARCEL 1**

THE WEST 10 FEET OF LOT 1 AND ALL OF LOTS 2 TO 8 IN SUBDIVISION OF BLOCK 97 IN SCHOOL SECTION ADDITION TO CHICAGO IN SECTION 16, TOWNSHIP 39 NORTH, RANGE 14, EAST OF THE THIRD PRINCIPAL MERIDIAN TAKEN AS A TRACT, LYING BELOW A HORIZONTAL PLANE HAVING AN ELEVATION OF +27.48 FEET ABOVE CHICAGO CITY DATUM AND LYING ABOVE A HORIZONTAL PLANE HAVING AN ELEVATION OF +13.53 FEET ABOVE CHICAGO CITY DATUM AND LYING WITHIN ITS HORIZONTAL BOUNDARY PROJECTED VERTICALLY AND DESCRIBED AS FOLLOWS: COMMENCING AT THE SOUTHEAST CORNER OF SAID TRACT; THENCE NORTH 00 DEGREES 04 MINUTES 44 SECONDS WEST, ALONG THE EAST LINE THEREOF, 165.84 FEET TO THE NORTHEAST CORNER OF SAID TRACT; THENCE NORTH 89 DEGREES 45 MINUTES 44 SECONDS WEST, ALONG THE NORTH LINE THEREOF, 288.50 FEET TO THE POINT OF BEGINNING; THENCE SOUTH 00 DEGREES 13 MINUTES 53 SECONDS WEST, 34.46 FEET; THENCE NORTH 89 DEGREES 47 MINUTES 01 SECONDS WEST, 10.17 FEET; THENCE SOUTH 00 DEGREES 12 MINUTES 59 SECONDS WEST, 21.76 FEET; THENCE SOUTH 89 DEGREES 47 MINUTES 01 SECONDS EAST, 18.05 FEET; THENCE SOUTH 00 DEGREES 12 MINUTES 59 SECONDS WEST, 17.93 FEET; THENCE NORTH 89 DEGREES 47 MINUTES 01 SECONDS WEST, 14.41 FEET; THENCE SOUTH 00 DEGREES 12 MINUTES 59 SECONDS WEST, 0.74 FEET; THENCE NORTH 89 DEGREES 45 MINUTES 58 SECONDS WEST, 28.45 FEET TO THE WEST LINE OF SAID TRACT; THENCE NORTH 00 DEGREES 02 MINUTES 52 SECONDS WEST, ALONG SAID WEST LINE, 74.90 FEET TO THE SOUTHWEST CORNER OF SAID TRACT; THENCE SOUTH 89 DEGREES 45 MINUTES 44 SECONDS EAST, 35.34 FEET TO THE POINT OF BEGINNING, IN COOK COUNTY, ILLINOIS.

RETAIL PARCEL 2

THE WEST 10 FEET OF LOT 1 AND ALL OF LOTS 2 TO 8 IN SUBDIVISION OF BLOCK 97 IN SCHOOL SECTION ADDITION TO CHICAGO IN SECTION 16, TOWNSHIP 39 NORTH, RANGE 14, EAST OF THE THIRD PRINCIPAL MERIDIAN; TAKEN AS A TRACT, LYING BELOW A HORIZONTAL PLANE HAVING AN ELEVATION OF +27.48 FEET ABOVE CHICAGO CITY DATUM AND LYING ABOVE A HORIZONTAL PLANE HAVING AN ELEVATION OF +13.53 FEET ABOVE CHICAGO CITY DATUM AND LYING WITHIN ITS HORIZONTAL BOUNDARY PROJECTED VERTICALLY AND DESCRIBED AS FOLLOWS: COMMENCING AT THE SOUTHEAST CORNER OF SAID TRACT; THENCE NORTH 00 DEGREES 04 MINUTES 44 SECONDS WEST, ALONG THE EAST LINE THEREOF, 103.35 FEET TO

473546v1

3

UNOFFICIAL COPY

0806641191D Page: 4 of 9

THE POINT OF BEGINNING; THENCE NORTH 89 DEGREES 47 MINUTES 01 SECONDS WEST, 16.40 FEET; THENCE NORTH 00 DEGREES 12 MINUTES 59 SECONDS EAST, 3.34 FEET; THENCE NORTH 89 DEGREES 47 MINUTES 01 SECONDS WEST, 15.94 FEET; THENCE NORTH 00 DEGREES 01 MINUTES 27 SECONDS EAST, 24.85 FEET; THENCE NORTH 89 DEGREES 47 MINUTES 01 SECONDS WEST, 10.11 FEET; THENCE NORTH 00 DEGREES 12 MINUTES 59 SECONDS EAST, 0.62 FEET; THENCE NORTH 89 DEGREES 47 MINUTES 01 SECONDS WEST, 14.00 FEET; THENCE SOUTH 00 DEGREES 12 MINUTES 59 SECONDS WEST, 0.67 FEET; THENCE NORTH 89 DEGREES 47 MINUTES 01 SECONDS WEST, 9.93 FEET; THENCE NORTH 00 DEGREES 14 MINUTES 16 SECONDS EAST, 34.37 FEET TO THE NORTH LINE OF SAID TRACT; THENCE SOUTH 89 DEGREES 45 MINUTES 44 SECONDS EAST ALONG SAID NORTH LINE, 66.12 FEET TO THE NORTHEAST CORNER OF SAID TRACT; THENCE SOUTH 00 DEGREES 04 MINUTES 44 SECONDS EAST, 62.49 FEET TO THE POINT OF BEGINNING, IN COOK COUNTY, ILLINOIS.

RETAIL PARCEL 3

THE WEST 10 FEET OF LOT 1 AND ALL OF LOTS 2 TO 8 IN SUBDIVISION OF BLOCK 97 IN SCHOOL SECTION ADDITION TO CHICAGO IN SECTION 16, TOWNSHIP 39 NORTH, RANGE 14, EAST OF THE THIRD PRINCIPAL MERIDIAN, TAKEN AS A TRACT, LYING BELOW A HORIZONTAL PLANE HAVING AN ELEVATION OF +27.48 FEET ABOVE CHICAGO CITY DATUM AND LYING ABOVE A HORIZONTAL PLANE HAVING AN ELEVATION OF +13.53 FEET ABOVE CHICAGO CITY DATUM AND LYING WITHIN ITS HORIZONTAL BOUNDARY PROJECTED VERTICALLY AND DESCRIBED AS FOLLOWS: BEGINNING AT THE SOUTHEAST CORNER OF SAID TRACT; THENCE NORTH 00 DEGREES 04 MINUTES 44 SECONDS WEST, ALONG THE WEST LINE THEREOF, 62.57 FEET; THENCE NORTH 89 DEGREES 47 MINUTES 01 SECONDS WEST, 16.41 FEET; THENCE SOUTH 00 DEGREES 12 MINUTES 59 SECONDS WEST, 3.34 FEET; THENCE NORTH 89 DEGREES 47 MINUTES 01 SECONDS WEST, 16.32 FEET; THENCE SOUTH 00 DEGREES 09 MINUTES 32 SECONDS WEST, 24.82 FEET; THENCE NORTH 89 DEGREES 47 MINUTES 01 SECONDS WEST, 9.67 FEET; THENCE NORTH 00 DEGREES 09 MINUTES 32 SECONDS EAST, 21.94 FEET; THENCE NORTH 89 DEGREES 47 MINUTES 01 SECONDS WEST, 14.63 FEET; THENCE SOUTH 00 DEGREES 09 MINUTES 32 SECONDS WEST, 21.94 FEET; THENCE NORTH 89 DEGREES 47 MINUTES 01 SECONDS WEST, 10.09 FEET; THENCE SOUTH 00 DEGREES 09 MINUTES 32 SECONDS WEST, 1.66 FEET; THENCE NORTH 89 DEGREES 47 MINUTES 01 SECONDS WEST, 50.59 FEET; THENCE NORTH 00 DEGREES 09 MINUTES 32 SECONDS EAST, 21.56 FEET; THENCE NORTH 89 DEGREES 47 MINUTES 01 SECONDS WEST, 78.23 FEET; THENCE SOUTH 00 DEGREES 09 MINUTES 32 SECONDS WEST, 54.31 FEET TO THE SOUTH LINE OF SAID TRACT; THENCE SOUTH 89 DEGREES 46 MINUTES 50 SECONDS EAST, 196.20 FEET TO THE POINT OF BEGINNING, IN COOK COUNTY, ILLINOIS.

OFFICE PARCEL 1

473546v3

4

UNOFFICIAL COPY

0806641191D Page: 5 of 9

THE WEST 10 FEET OF LOT 1 AND ALL OF LOTS 2 TO 8 IN SUBDIVISION OF BLOCK 97 IN SCHOOL SECTION ADDITION TO CHICAGO IN SECTION 16, TOWNSHIP 39 NORTH, RANGE 14, EAST OF THE THIRD PRINCIPAL MERIDIAN, TAKEN AS A TRACT, LYING BELOW A HORIZONTAL PLANE HAVING AN ELEVATION OF +27.48 FEET ABOVE CHICAGO CITY DATUM AND LYING ABOVE A HORIZONTAL PLANE HAVING AN ELEVATION OF +13.53 FEET ABOVE CHICAGO CITY DATUM AND LYING WITHIN ITS HORIZONTAL BOUNDARY PROJECTED VERTICALLY AND DESCRIBED AS FOLLOWS: COMMENCING AT THE SOUTHEAST CORNER OF SAID TRACT; THENCE NORTH 00 DEGREES 04 MINUTES 44 SECONDS WEST, ALONG THE EAST LINE THEREOF, 62.57 FEET TO THE POINT OF BEGINNING; THENCE NORTH 89 DEGREES 47 MINUTES 01 SECONDS WEST, 16.41 FEET; THENCE SOUTH 00 DEGREES 12 MINUTES 59 SECONDS WEST, 3.34 FEET; THENCE NORTH 89 DEGREES 47 MINUTES 01 SECONDS WEST, 16.32 FEET; THENCE SOUTH 00 DEGREES 12 MINUTES 59 SECONDS WEST, 2.88 FEET; THENCE NORTH 89 DEGREES 47 MINUTES 01 SECONDS WEST, 34.21 FEET; THENCE SOUTH 00 DEGREES 12 MINUTES 59 SECONDS WEST, 2.04 FEET; THENCE NORTH 89 DEGREES 47 MINUTES 01 SECONDS WEST, 188.59 FEET; THENCE NORTH 00 DEGREES 12 MINUTES 59 SECONDS EAST, 1.21 FEET; THENCE NORTH 89 DEGREES 47 MINUTES 01 SECONDS WEST, 10.58 FEET; THENCE SOUTH 00 DEGREES 12 MINUTES 59 SECONDS WEST, 7.82 FEET; THENCE NORTH 89 DEGREES 47 MINUTES 01 SECONDS WEST, 14.53 FEET; THENCE NORTH 00 DEGREES 12 MINUTES 59 SECONDS EAST, 7.82 FEET; THENCE SOUTH 89 DEGREES 57 MINUTES 46 SECONDS WEST, 43.22 FEET TO THE WEST LINE OF SAID TRACT; THENCE NORTH 00 DEGREES 02 MINUTES 52 SECONDS WEST, ALONG SAID WEST LINE, 18.18 FEET; THENCE SOUTH 89 DEGREES 47 MINUTES 01 SECONDS EAST, 66.39 FEET; THENCE SOUTH 00 DEGREES 12 MINUTES 59 SECONDS WEST, 8.34 FEET; THENCE SOUTH 89 DEGREES 47 MINUTES 01 SECONDS EAST, 177.30 FEET; THENCE NORTH 00 DEGREES 12 MINUTES 59 SECONDS EAST, 7.00 FEET; THENCE SOUTH 89 DEGREES 47 MINUTES 01 SECONDS EAST, 12.08 FEET; THENCE NORTH 00 DEGREES 12 MINUTES 59 SECONDS EAST, 10.16 FEET; THENCE SOUTH 89 DEGREES 47 MINUTES 01 SECONDS EAST, 1.52 FEET; THENCE NORTH 00 DEGREES 12 MINUTES 59 SECONDS EAST, 16.48 FEET; THENCE SOUTH 89 DEGREES 47 MINUTES 01 SECONDS EAST, 1.09 FEET; THENCE NORTH 00 DEGREES 12 MINUTES 59 SECONDS EAST, 26.66 FEET; THENCE SOUTH 89 DEGREES 47 MINUTES 01 SECONDS EAST, 8.82 FEET; THENCE NORTH 00 DEGREES 12 MINUTES 59 SECONDS EAST, 0.67 FEET; THENCE SOUTH 89 DEGREES 47 MINUTES 01 SECONDS EAST, 14.00 FEET; THENCE SOUTH 00 DEGREES 12 MINUTES 59 SECONDS WEST, 0.62 FEET; THENCE SOUTH 89 DEGREES 47 MINUTES 01 SECONDS EAST, 10.11 FEET; THENCE SOUTH 00 DEGREES 01 MINUTES 27 SECONDS WEST, 24.85 FEET; THENCE SOUTH 89 DEGREES 47 MINUTES 01 SECONDS EAST, 15.94 FEET; THENCE SOUTH 00 DEGREES 12 MINUTES 59 SECONDS WEST, 3.34 FEET; THENCE SOUTH 89 DEGREES 47 MINUTES 01 SECONDS EAST, 16.40 FEET TO THE EAST LINE OF SAID TRACT; THENCE SOUTH 00 DEGREES 04 MINUTES 44

473546v3

5

UNOFFICIAL COPY

0806641191D Page: 6 of 9

SECONDS EAST, 40.77 FEET TO THE POINT OF BEGINNING, IN COOK COUNTY, ILLINOIS.

OFFICE PARCEL 2

THE WEST 10 FEET OF LOT 1 AND ALL OF LOTS 2 TO 8 IN SUBDIVISION OF BLOCK 97 IN SCHOOL SECTION ADDITION TO CHICAGO IN SECTION 16, TOWNSHIP 39 NORTH, RANGE 14, EAST OF THE THIRD PRINCIPAL MERIDIAN, TAKEN AS A TRACT, LYING BELOW A HORIZONTAL PLANE HAVING AN ELEVATION OF +176.68 FEET ABOVE CHICAGO CITY DATUM AND LYING ABOVE A HORIZONTAL PLANE HAVING AN ELEVATION OF +27.48 FEET ABOVE CHICAGO CITY DATUM AND LYING WITHIN ITS HORIZONTAL BOUNDARY PROJECTED VERTICALLY AND DESCRIBED AS FOLLOWS: COMMENCING AT THE SOUTHEAST CORNER OF SAID TRACT; THENCE NORTH 00 DEGREES 04 MINUTES 44 SECONDS WEST, ALONG THE EAST LINE THEREOF, 165.84 FEET TO THE NORTHEAST CORNER OF SAID TRACT; THENCE NORTH 89 DEGREES 45 MINUTES 44 SECONDS WEST, ALONG THE NORTH LINE THEREOF, 56.20 FEET; THENCE SOUTH 00 DEGREES 14 MINUTES 16 SECONDS WEST, 34.37 FEET TO THE POINT OF BEGINNING; THENCE NORTH 89 DEGREES 47 MINUTES 01 SECONDS WEST, 8.82 FEET; THENCE SOUTH 00 DEGREES 12 MINUTES 59 SECONDS WEST, 22.52 FEET; THENCE SOUTH 89 DEGREES 47 MINUTES 01 SECONDS EAST, 8.82 FEET; THENCE NORTH 00 DEGREES 12 MINUTES 59 SECONDS EAST, 22.52 FEET TO THE POINT OF BEGINNING, IN COOK COUNTY, ILLINOIS.

OFFICE PARCEL 3

THE WEST 10 FEET OF LOT 1 AND ALL OF LOTS 2 TO 8 IN SUBDIVISION OF BLOCK 97 IN SCHOOL SECTION ADDITION TO CHICAGO IN SECTION 16, TOWNSHIP 39 NORTH, RANGE 14, EAST OF THE THIRD PRINCIPAL MERIDIAN, TAKEN AS A TRACT, LYING BELOW A HORIZONTAL PLANE HAVING AN ELEVATION OF +176.68 FEET ABOVE CHICAGO CITY DATUM AND LYING ABOVE A HORIZONTAL PLANE HAVING AN ELEVATION OF +27.48 FEET ABOVE CHICAGO CITY DATUM AND LYING WITHIN ITS HORIZONTAL BOUNDARY PROJECTED VERTICALLY AND DESCRIBED AS FOLLOWS: COMMENCING AT THE SOUTHEAST CORNER OF SAID TRACT; THENCE NORTH 00 DEGREES 04 MINUTES 44 SECONDS WEST, ALONG THE EAST LINE THEREOF, 165.84 FEET TO THE NORTHEAST CORNER OF SAID TRACT; THENCE NORTH 89 DEGREES 45 MINUTES 44 SECONDS WEST, ALONG THE NORTH LINE THEREOF, 32.08 FEET; THENCE SOUTH 00 DEGREES 14 MINUTES 16 SECONDS WEST, 34.32 FEET TO THE POINT OF BEGINNING; THENCE NORTH 89 DEGREES 47 MINUTES 01 SECONDS WEST, 10.11 FEET; THENCE SOUTH 00 DEGREES 01 MINUTES 27 SECONDS WEST, 22.52 FEET; THENCE SOUTH 89 DEGREES 47 MINUTES 01 SECONDS EAST, 10.11 FEET; THENCE NORTH 00 DEGREES 01 MINUTES 27 SECONDS EAST, 22.52 FEET TO THE POINT OF BEGINNING, IN COOK COUNTY, ILLINOIS.

OFFICE PARCEL 4

473546v3

6

UNOFFICIAL COPY





THE WEST 10 FEET OF LOT 1 AND ALL OF LOTS 2 TO 8 IN SUBDIVISION OF BLOCK 97 IN SCHOOL SECTION ADDITION TO CHICAGO IN SECTION 16, TOWNSHIP 39 NORTH, RANGE 14, EAST OF THE THIRD PRINCIPAL MERIDIAN, LYING ABOVE A HORIZONTAL PLANE HAVING AN ELEVATION OF +176.68 FEET ABOVE CHICAGO CITY DATUM, IN COOK COUNTY, ILLINOIS.

PARCEL 2:

EASEMENT FOR THE BENEFIT OF PARCEL 1 AS CREATED BY EASEMENT AGREEMENT AND DECLARATION OF COVENANTS, CONDITIONS, AND RESTRICTIONS, DATED AS OF MAY 6, 2003 AND RECORDED AUGUST 14, 2003 AS DOCUMENT 0322645090 MADE BY AND BETWEEN FEDERAL RESERVE BANK OF CHICAGO A FEDERALLY CHARTERED CORPORATION AND LASALLE-ADAMS, L.L.C., A DELAWARE LIMITED LIABILITY COMPANY FOR INGRESS, EGRESS, ACCESS AND CIRCULATION OVER AND UPON THE PREMISES AS DESCRIBED AS EXHIBIT "D" ATTACHED THERETO.

Property Address: 208 South LaSalle Street, Chicago, Cook County, Illinois

PIN: 17-16-220-001-0000



473546v3

7