

UNOFFICIAL COPY

RELEASE OF MORTGAGE OR TRUST DEED
(ILLINOIS)



Doc#: 1423150009 Fee: \$44.00
RHSP Fee: \$9.00 RPRF Fee: \$1.00
Karen A. Yarbrough
Cook County Recorder of Deeds
Date: 08/19/2014 01:37 PM Pg: 1 of 4

**FOR THE PROTECTION
OF THE OWNER, THIS
RELEASE SHALL BE
FILED WITH THE
RECORDER OF DEEDS
OR THE REGISTRAR OF
TITLE IN WHOSE
OFFICE THE
MORTGAGE OR DEED
OF TRUST WAS FILED.**

TCF National Bank

of the county of Cook and State Illinois, DO HEREBY CERTIFY that a certain mortgage dated the 22nd

day December, 2008

, made by NORMAN GOLDBLATT AND SANDRA A

GOLDBLATT, MARRIED

to TCF National Bank

and recorded as document No. 1318357410

Book

page

in the office of COUNTY RECORDER

of COOK

county in the State of Illinois is,

with the note accompany it, fully paid, satisfied, released and discharged.

Legal Description of premises:
SEE ATTACHED

UNOFFICIAL COPY

Legal Description Continued:

Permanent Real Estate Index Number(s): 10162040241010


Address(es) of premises: 4940 FOSTER ST., #110, SKOKIE IL 60077-1376

Witness _____ hand _____ and seal _____ this 23 rd _____ day of
July _____ 20 14 .

JR 92-92-6204879



Dan Pruden
Officer



Marlene Koller
Officer


STATE OF MINNESOTA }

ss.


COUNTY OF RAMSEY }

I, Constance J. Kessler, notary public in and for the said county, in the state aforesaid, DO HEREBY CERTIFY that Dan Pruden, Officer and Marlene Koller, Officer personally known to me to be the same persons whose names subscribed to the foregoing instrument, appeared before me this day in person, and acknowledged that they signed, sealed and delivered the said instrument as above fee and voluntary act, for the uses and purposes therein set forth.

Given under my hand and official seal, this 23 rd _____ day of July, 2014 _____



Notary Public



This instrument was prepared by TCF National Bank, 101 E 5th St, Suite 101 St Paul MN 55101

UNOFFICIAL COPY

EXHIBIT A2
CORRECTED LEGAL

SITUATED IN THE COUNTY OF COOK AND STATE OF ILLINOIS:

PARCEL 1.

UNIT NO. 110 AS DELINEATED ON SURVEY OF THE FOLLOWING DESCRIBED REAL ESTATE (HEREINAFTER REFERRED TO AS "PARCEL"):

THAT PART OF THE EAST 1/2 OF THE NORTH EAST 1/4 OF SECTION 16, TOWNSHIP 41 NORTH, RANGE 13, EAST OF THE THIRD PRINCIPAL MERIDIAN, DESCRIBED AS FOLLOWS: COMMENCING AT THE NORTH EAST CORNER OF THE WEST 7 ACRES, OF SAID EAST 1/2 OF THE NORTH EAST 1/4; THENCE SOUTH 00 DEGREES 15 MINUTES 35 SECONDS WEST ON THE EAST LINE OF SAID WEST 7 ACRES OF THE EAST 1/2 OF THE NORTH EAST 1/4, A DISTANCE OF 530.96 FEET; THENCE NORTH 90 DEGREES 00 MINUTES 00 SECONDS EAST, A DISTANCE OF 19.66 FEET FOR THE POINT OF BEGINNING OF THE TRACT OF LAND HEREINAFTER DESCRIBED; THENCE NORTH 30 DEGREES 00 MINUTES 00 SECONDS EAST, A DISTANCE OF 79.0 FEET; THENCE SOUTH 60 DEGREES 00 MINUTES 00 SECONDS EAST, A DISTANCE OF 99.05 FEET; THENCE NORTH 90 DEGREES 00 MINUTES 00 SECONDS EAST, A DISTANCE OF 144.21 FEET; THENCE SOUTH 00 DEGREES 00 MINUTES 00 SECONDS WEST, A DISTANCE OF 79.0 FEET; THENCE NORTH 90 DEGREES 00 MINUTES 00 SECONDS WEST, A DISTANCE OF 142.25 FEET; THENCE SOUTH 00 DEGREES 00 MINUTES 00 SECONDS WEST, A DISTANCE OF 10.0 FEET; THENCE NORTH 79 DEGREES 36 MINUTES 32 SECONDS WEST, A DISTANCE OF 44.40 FEET; THENCE NORTH 30 DEGREES 00 MINUTES 00 SECONDS EAST, A DISTANCE OF 12.0 FEET; THENCE NORTH 60 DEGREES 00 MINUTES 00 SECONDS WEST, A DISTANCE OF 103.41 FEET TO THE POINT OF BEGINNING, IN COOK COUNTY, WHICH SURVEY IS ATTACHED AS EXHIBIT "A" TO DECLARATION OF CONDOMINIUM MADE BY HARRIS TRUST AND SAVINGS BANK, AN ILLINOIS CORPORATION, AS TRUSTEE UNDER TRUST AGREEMENT DATED MAY 15, 1967 AND KNOWN AS TRUST NUMBER 32766, AND NOT INDIVIDUALLY, FILED IN THE OFFICE OF THE REGISTRAR OF DEEDS

39546328

UNOFFICIAL COPY

EXHIBIT A Z
(continued)

Corrected Legal

OF COOK COUNTY, ILLINOIS, AS DOCUMENT NUMBER LR. 2654916 AND AMENDED FROM TIME TO TIME, TOGETHER WITH AN UNDIVIDED PERCENTAGE INTEREST IN SAID PARCEL (EXCEPTING FROM SAID PARCEL ALL THE PROPERTY AND SPACE COMPRISING ALL THE UNITS THEREOF AS DEFINED AND SET FORTH IN SAID DECLARATION OF CONDOMINIUM AND SURVEY) IN COOK COUNTY, ILLINOIS.

PARCEL 2: EASEMENT APPURTENANT TO AND FOR THE BENEFIT OF PARCEL 1 AS SET FORTH IN DECLARATION OF EASEMENTS, COVENANTS AND RESTRICTIONS DATED NOVEMBER 12, 1970 AND FILED IN THE OFFICE OF THE REGISTRAR OF TITLES ON NOVEMBER 17, 1970 AS DOCUMENT LR. 2530976 AND AS CREATED BY DEED FROM HARRIS TRUST AND SAVINGS BANK, A CORPORATION OF ILLINOIS, AS TRUSTEE UNDER TRUST AGREEMENT DATED MAY 15, 1967 AND KNOWN AS TRUST NUMBER 32766 TO ALBERT COHEN AND CELIA COHEN FILED MARCH 19, 1974 AS DOCUMENT LR 2743517 FOR INGRESS AND EGRESS IN COOK COUNTY, ILLINOIS.

PPN: 10-16-204-024-1010

NORMAN GOLDBLATT AND SANDRA GOLDBLATT, HUSBAND AND WIFE,
NOT AS TENANTS IN COMMON, NOT AS JOINT TENANTS BUT AS
TENANTS BY THE ENTIRETY

4940 FOSTER STREET UNIT 110, SKOKIE IL 60077-1137

Loan Reference Number : 673680

First American Order No: 39546328

Identifier:



⑩