



1423433098

Doc#: 1423433098 Fee: \$70.00
RHSP Fee: \$9.00 RPRF Fee: \$1.00
Karen A. Yarbrough
Cook County Recorder of Deeds
Date: 08/22/2014 04:09 PM Pg: 1 of 17

WARRANTY DEED

THE GRANTORS, HARVEY CHASE JEWETT V and NORA JEWETT, husband and wife, of the Village of Kenilworth, County of Cook, State of Illinois, for and in consideration of TEN DOLLARS and other good and valuable considerations in hand paid, CONVEY and WARRANT to the ~~Recorders Office~~, of 763 N.

Mayflower Rd. Lake Forest, IL 60045,

the following described Real Estate situated in the County of Cook in the State of Illinois, to wit:

TIMMISTEE REAL ESTATE LLC
See reverse for legal description

Hereby releasing and waiving all rights under and by virtue of the Homestead Exemption Laws of the State of Illinois.

Permanent Real Estate Index Number: 14-31-419-008-1065

Address of Real Estate: 1716 N. Wells St., Unit 2, Chicago, Illinois 60614 - 5806

Return to:

PROPER TITLE, LLC
180 N. LaSalle Street
Ste. 2440
Chicago, IL 60601

18/1 Dated this 17th day of July, 2014

Harvey Chase Jewett V (SEAL)
HARVEY CHASE JEWETT V


Nora Jewett (SEAL)
NORA JEWETT

State of Illinois, County of Cook, ss.

I, the undersigned, a Notary Public in and for said County, in the State aforesaid, DO HEREBY CERTIFY that Harvey Chase Jewett V and Nora Jewett, husband and wife, personally known to me to be the same persons whose names are subscribed to the foregoing instrument, appeared before me this day in person, and acknowledged that they signed, sealed and delivered the said instrument as their free and voluntary act, for the uses and purposes therein set forth, including the release and waiver of the right of homestead.

Given under my hand and official seal, this 17th day of July, 2014

Katherine A. Groote
NOTARY PUBLIC



S Y
P 17
S N
SC Y
INT AB

UNOFFICIAL COPY

Legal Description

Please see attached.

SUBJECT ONLY TO THE FOLLOWING, IF ANY: COVENANTS, CONDITIONS, AND RESTRICTIONS OF RECORD; PUBLIC AND UTILITY EASEMENTS; ACTS DONE BY OR SUFFERED THROUGH BUYER; ALL SPECIAL GOVERNMENTAL TAXES OR ASSESSMENTS CONFIRMED AND UNCONFIRMED; CONDOMINIUM DECLARATION AND BYLAWS, IF ANY; AND GENERAL REAL ESTATE TAXES NOT YET DUE AND PAYABLE AT THE TIME OF CLOSING.


This instrument was prepared by: Judith E. Fors, 4669 N. Manor, Chicago IL 60625

~~Mail to:~~

Peter L. Marx
Attorney at Law
7104 W. Addison St.
Chicago, Illinois 60634

Send subsequent tax bills to:

~~Robert J. Sp...~~ Innisfree Regl ESTATE LLC
763 N. Mayflower Rd.
Lake Forest, IL 60045



UNOFFICIAL COPY

Property commonly known as:
 1716 N. WELLS ST., UNIT 2
 CHICAGO, IL 60614
 Cook County

UNIT 1716-2 IN THE CRILLY COURT CONDOMINIUMS, AS DELINEATED ON A PLAT OF SURVEY OF THE FOLLOWING TRACT OF LAND:

PARCEL 1:

THAT PART OF BLOCKS 1 AND 2 AND THE VACATED ALLEY ADJOINING SAID LOTS IN D F CRILLY'S SUBDIVISION OF LOT "A" OF SIM AND D'ANTIN'S SUBDIVISION OF LOTS 14, 15, 16, 17, 18 AND 19 AND THE SOUTH 63 FEET OF LOT 13 OF THE NORTH ADDITION TO CHICAGO IN SECTION 33, TOWNSHIP 40 NORTH, RANGE 14, EAST OF THE THIRD PRINCIPAL MERIDIAN, TAKEN AS A TRACT, DESCRIBED AS FOLLOWS: COMMENCING AT THE SOUTHEAST CORNER OF SAID TRACT; THENCE NORTH 89 DEGREES 51 MINUTES 35 SECONDS WEST ALONG THE SOUTH LINE OF SAID TRACT 89.23 FEET TO THE POINT OF BEGINNING; THENCE CONTINUE NORTH 89 DEGREES 51 MINUTES 35 SECONDS WEST 119.80 FEET TO THE SOUTHWEST CORNER OF SAID TRACT; THENCE NORTH 00 DEGREES 00 MINUTES 00 SECONDS EAST ALONG THE WEST LINE OF SAID TRACT 210.51 FEET TO THE NORTHWEST CORNER OF SAID TRACT; THENCE SOUTH 89 DEGREES 45 MINUTES 20 SECONDS EAST ALONG THE NORTH LINE OF SAID TRACT 119.89 FEET; THENCE SOUTH 00 DEGREES 00 MINUTES 00 SECONDS EAST 24.30 FEET; THENCE NORTH 90 DEGREES 00 MINUTES 00 SECONDS EAST 5.70 FEET; THENCE SOUTH 00 DEGREES 24 MINUTES 01 SECONDS EAST 161.87 FEET; THENCE NORTH 89 DEGREES 45 MINUTES 20 SECONDS WEST 6.92 FEET; THENCE SOUTH 00 DEGREES 00 MINUTES 11 SECONDS EAST 24.42 FEET TO THE POINT OF BEGINNING, IN COOK COUNTY, ILLINOIS.

PARCEL 2:

THAT PART OF BLOCKS 1 AND 2 AND THE VACATED ALLEY ADJOINING SAID BLOCKS IN D.F. CRILLY'S SUBDIVISION OF LOT A OF SIM AND D'ANTIN'S SUBDIVISION OF LOTS 14, 15, 16, 17, 18 AND 19 AND THE SOUTH 63 FEET OF LOT 13 OF THE NORTH ADDITION TO CHICAGO IN SECTION 33, TOWNSHIP 40 NORTH, RANGE 14, EAST OF THE THIRD PRINCIPAL MERIDIAN, TAKEN AS A TRACT (EXCEPT FROM SAID TRACT THAT PART LYING BELOW A HORIZONTAL PLANE OF 31.70 FEET ABOVE CHICAGO CITY DATUM AND LYING ABOVE A HORIZONTAL PLANE OF 9.43 FEET ABOVE CHICAGO CITY DATUM AND FALLING WITH THE HORIZONTAL BOUNDARIES PROJECTED VERTICALLY DESCRIBED AS BEGINNING AT THE NORTHEAST CORNER OF SAID TRACT; THENCE SOUTH 00 DEGREES 00 MINUTES 11 SECONDS EAST ALONG THE EAST LINE OF SAID TRACT 210.13 FEET; THENCE NORTH 89 DEGREES 51 MINUTES 35 SECONDS WEST ALONG THE SOUTH LINE OF SAID TRACT 51.0 FEET; THENCE NORTH 00 DEGREES 00 MINUTES 00 SECONDS EAST 18.92 FEET; THENCE NORTH 90 DEGREES 00 MINUTES 00 SECONDS WEST 3.02 FEET; THENCE NORTH 00 DEGREES 00 MINUTES 00 SECONDS EAST 4.30 FEET; THENCE NORTH 90 DEGREES 00 MINUTES 00 SECONDS WEST 21.38 FEET; THENCE NORTH 00

UNOFFICIAL COPY

DEGREES 24 MINUTES 01 SECONDS WEST 162.76 FEET; THENCE NORTH 90 DEGREES 00 MINUTES 00 SECONDS EAST 26.13 FEET; THENCE NORTH 00 DEGREES 00 MINUTES 00 SECONDS EAST 3.14 FEET; THENCE SOUTH 90 DEGREES 00 MINUTES 00 SECONDS WEST 0.50 FEET; THENCE NORTH 00 DEGREES 00 MINUTES 00 SECONDS EAST 21.0 FEET TO THE NORTH LINE OF SAID TRACT; THENCE SOUTH 89 DEGREES 45 MINUTES 20 SECONDS EAST ALONG SAID NORTH LINE 50.90 FEET TO THE POINT OF BEGINNING) IN COOK COUNTY, ILLINOIS.

ALSO

THAT PART THEREOF OF BLOCKS 1 AND 2 AND THE VACATED ALLEY ADJOINING SAID BLOCKS IN D.F. CRILLY'S SUBDIVISION OF LOT A OF SIM AND D'ANTIN'S SUBDIVISION OF LOTS 14, 15, 16, 17, 18 AND 19 AND THE SOUTH 63 FEET OF LOT 13 OF THE NORTH ADDITION TO CHICAGO IN SECTION 33, TOWNSHIP 40 NORTH, RANGE 14, EAST OF THE THIRD PRINCIPAL MERIDIAN, TAKEN AS A TRACT LYING ABOVE A HORIZONTAL PLANE OF 18.20 FEET ABOVE CHICAGO CITY DATUM AND LYING BELOW A HORIZONTAL PLANE OF 31.70 FEET ABOVE CHICAGO CITY DATUM AND FALLING WITH THE HORIZONTAL BOUNDARIES PROJECTED VERTICALLY DESCRIBED AS FOLLOWS: COMMENCING AT THE NORTHEAST CORNER OF SAID TRACT; THENCE SOUTH 00 DEGREES 00 MINUTES 11 SECONDS EAST ALONG THE EAST LINE THEREOF 41.43 FEET TO THE POINT OF BEGINNING; THENCE NORTH 90 DEGREES 00 MINUTES 00 SECONDS WEST 7.23 FEET; THENCE SOUTH 00 DEGREES 00 MINUTES 00 SECONDS EAST 5.15 FEET; THENCE NORTH 90 DEGREES 00 MINUTES 00 SECONDS EAST 7.23 FEET TO THE EAST LINE OF SAID TRACT; THENCE NORTH 00 DEGREES 00 MINUTES 11 SECONDS WEST ALONG SAID EAST LINE 5.15 FEET TO THE POINT OF BEGINNING, IN COOK COUNTY, ILLINOIS

ALSO

THAT PART OF BLOCKS 1 AND 2 AND THE VACATED ALLEY ADJOINING SAID BLOCKS IN D.F. CRILLY'S SUBDIVISION OF LOT 1 OF SIM AND D'ANTIN'S SUBDIVISION OF LOTS 14, 15, 16, 17, 18 AND 19 AND THE SOUTH 63 FEET OF LOT 13 OF THE NORTH ADDITION TO CHICAGO IN SECTION 33, TOWNSHIP 40 NORTH, RANGE 14, EAST OF THE THIRD PRINCIPAL MERIDIAN, TAKEN AS A TRACT LYING ABOVE A SLOPED LINE DRAWN FROM THE HEREINAFTER DESCRIBED NORTHEAST CORNER AT AN ELEVATION OF 18.20 FEET ABOVE CHICAGO CITY DATUM TO THE HEREINAFTER DESCRIBED NORTHWEST CORNER AT AN ELEVATION OF 21.50 FEET ABOVE CHICAGO CITY DATUM AND LYING BELOW A HORIZONTAL PLANE OF 31.70 FEET ABOVE CHICAGO CITY DATUM AND FALLING WITH THE HORIZONTAL BOUNDARIES PROJECTED VERTICALLY DESCRIBED AS FOLLOWS: COMMENCING AT THE NORTHEAST CORNER OF SAID TRACT; THENCE SOUTH 00 DEGREES 00 MINUTES 11 SECONDS EAST ALONG THE EAST LINE THEREOF 41.43 FEET; THENCE NORTH 90 DEGREES 00 MINUTES 00 SECONDS WEST 7.23 FEET TO THE "NORTHEAST CORNER" HEREIN DESCRIBED AND THE POINT OF BEGINNING; THENCE NORTH 90 DEGREES 00 MINUTES 00 SECONDS WEST 4.40 FEET TO THE "NORTHWEST CORNER" HEREIN DESCRIBED; THENCE SOUTH 00 DEGREES 00 MINUTES 00 SECONDS EAST 5.15 FEET; THENCE NORTH 90 DEGREES 00 MINUTES 00 SECONDS EAST 4.40 FEET; THENCE NORTH 00 DEGREES 00 MINUTES 00 SECONDS EAST 5.15 FEET TO THE POINT OF BEGINNING, IN COOK COUNTY, ILLINOIS.

ALSO

UNOFFICIAL COPY

THAT PART THEREOF BLOCKS 1 AND 2 AND THE VACATED ALLEY ADJOINING SAID BLOCKS IN D.F. CRILLY'S SUBDIVISION OF LOT A OF SIM AND D'ANTIN'S SUBDIVISION OF LOTS 14, 15, 16, 17, 18 AND 19 AND THE SOUTH 63 FEET OF LOT 13 OF THE NORTH ADDITION TO CHICAGO IN SECTION 33, TOWNSHIP 40 NORTH, RANGE 14, EAST OF THE THIRD PRINCIPAL MERIDIAN, TAKEN AS A TRACT LYING ABOVE A HORIZONTAL PLANE OF 21.50 FEET ABOVE CHICAGO CITY DATUM AND LYING BELOW A HORIZONTAL PLANE OF 31.70 FEET ABOVE CHICAGO CITY DATUM AND FALLING WITHIN THE HORIZONTAL BOUNDARIES PROJECTED VERTICALLY DESCRIBED AS FOLLOWS: COMMENCING AT THE NORTHEAST CORNER OF SAID TRACT; THENCE SOUTH 00 DEGREES 00 MINUTES 11 SECONDS EAST ALONG THE EAST LINE THEREOF 41.43 FEET; THENCE NORTH 90 DEGREES 00 MINUTES 00 SECONDS WEST 11.63 FEET TO THE POINT OF BEGINNING; THENCE SOUTH 00 DEGREES 00 MINUTES WEST 4.74 FEET; THENCE SOUTH 00 DEGREES 00 MINUTES 00 SECOND EAST 1.88 FEET; THENCE NORTH 90 DEGREES 00 MINUTES 00 SECONDS WEST 14.55 FEET; THENCE NORTH 46 DEGREES 03 MINUTES 41 SECONDS WEST 3.11 FEET; THENCE NORTH 00 DEGREES 00 MINUTES 00 SECONDS EAST 4.42 FEET; THENCE NORTH 45 DEGREES 59 MINUTES 03 SECONDS EAST 14.55 FEET; THENCE SOUTH 00 DEGREES 00 MINUTES 00 SECONDS EAST 1.78 FEET; THENCE NORTH 90 DEGREES 00 MINUTES 00 SECONDS EAST 4.62 FEET TO THE POINT OF BEGINNING, IN COOK COUNTY, ILLINOIS,

ALSO

THAT PART OF BLOCKS 1 AND 2 AND THE VACATED ALLEY ADJOINING SAID BLOCKS IN D.F. CRILLY'S SUBDIVISION OF LOT A OF SIM AND D'ANTIN'S SUBDIVISION OF LOTS 14, 15, 16, 17, 18 AND 19 AND THE SOUTH 63 FEET OF LOT 13 OF THE NORTH ADDITION TO CHICAGO IN SECTION 33, TOWNSHIP 40 NORTH, RANGE 14, EAST OF THE THIRD PRINCIPAL MERIDIAN, TAKEN AS A TRACT LYING ABOVE A HORIZONTAL PLACE OF 18.20 FEET ABOVE CHICAGO CITY DATUM AND LYING BELOW A HORIZONTAL PLACE OF 31.70 FEET ABOVE CHICAGO CITY DATUM AND FALLING WITHIN THE HORIZONTAL BOUNDARIES PROJECTED VERTICALLY DESCRIBED AS FOLLOWS: COMMENCING AT THE NORTHEAST CORNER OF SAID TRACT; THENCE SOUTH 00 DEGREES 00 MINUTES 11 SECONDS EAST ALONG THE EAST LINE THEREOF 82.15 FEET TO THE POINT OF BEGINNING; THENCE NORTH 90 DEGREES 00 MINUTES 00 SECONDS WEST 7.23 FEET; THENCE SOUTH 00 DEGREES 00 MINUTES 00 SECONDS EAST 5.15 FEET; THENCE NORTH 90 DEGREES 00 MINUTES 00 SECONDS EAST 7.23 FEET TO THE EAST LINE OF SAID TRACT; THENCE NORTH 00 DEGREES 00 MINUTES 11 SECONDS WEST ALONG SAID EAST LINE 5.15 FEET TO THE POINT OF BEGINNING, IN COOK COUNTY, ILLINOIS.

ALSO

THAT PART OF BLOCKS 1 AND 2 AND THE VACATED ALLEY ADJOINING SAID BLOCKS IN D.F. CRILLY'S SUBDIVISION OF LOT 1 OF SIM AND D'ANTIN'S SUBDIVISION OF LOTS 14, 15, 16, 17, 18 AND 19 AND THE SOUTH 63 FEET OF LOT 13 OF THE NORTH ADDITION TO CHICAGO IN SECTION 33, TOWNSHIP 40 NORTH, RANGE 14, EAST OF THE THIRD PRINCIPAL MERIDIAN, TAKEN AS A TRACT LYING ABOVE A SLOPED LINE DRAWN FROM THE HEREINAFTER DESCRIBED NORTHEAST CORNER AT AN ELEVATION OF 18.20 FEET ABOVE CHICAGO CITY DATUM TO THE HEREINAFTER DESCRIBED NORTHWEST CORNER AT AN ELEVATION OF 21.50 FEET ABOVE CHICAGO CITY DATUM AND LYING BELOW A

UNOFFICIAL COPY

HORIZONTAL PLANE OF 31.70 FEET ABOVE CHICAGO CITY DATUM AND FALLING WITH THE HORIZONTAL BOUNDARIES PROJECTED VERTICALLY DESCRIBED AS FOLLOWS: COMMENCING AT THE NORTHEAST CORNER OF SAID TRACT; THENCE SOUTH 00 DEGREES 00 MINUTES 11 SECONDS EAST ALONG THE EAST LINE THEREOF 82.15 FEET; THENCE NORTH 90 DEGREES 00 MINUTES 00 SECONDS WEST 7.23 FEET TO THE "NORTHEAST CORNER" HEREIN DESCRIBED AND THE POINT OF BEGINNING; THENCE NORTH 90 DEGREES 00 MINUTES 00 SECONDS WEST 4.40 FEET TO THE "NORTHWEST CORNER" HEREIN DESCRIBED; THENCE SOUTH 00 DEGREES 00 MINUTES 00 SECONDS EAST 5.15 FEET; THENCE NORTH 90 DEGREES 00 MINUTES 00 SECONDS EAST 4.40 FEET; THENCE NORTH 00 DEGREES 00 MINUTES 00 SECONDS EAST 5.15 FEET TO THE POINT OF BEGINNING, IN COOK COUNTY, ILLINOIS

ALSO

THAT PART OF BLOCKS 1 AND 2 AND THE VACATED ALLEY ADJOINING SAID BLOCKS IN D.F. CRILLY'S SUBDIVISION OF LOT A OF SIM AND D'ANTIN'S SUBDIVISION OF LOTS 14, 15, 16, 17, 18 AND 19 AND THE SOUTH 63 FEET OF LOT 13 OF THE NORTH ADDITION TO CHICAGO IN SECTION 33, TOWNSHIP 40 NORTH, RANGE 14 EAST OF THE THIRD PRINCIPAL MERIDIAN, TAKEN AS A TRACT LYING ABOVE A HORIZONTAL PLANE OF 21.50 FEET ABOVE CHICAGO CITY DATUM AND LYING BELOW A HORIZONTAL PLANE OF 31.70 FEET ABOVE CHICAGO CITY DATUM AND FALLING WITHIN THE HORIZONTAL BOUNDARIES PROJECTED VERTICALLY DESCRIBED AS FOLLOWS: COMMENCING AT THE NORTHEAST CORNER OF SAID TRACT; THENCE SOUTH 00 DEGREES 00 MINUTES 11 SECONDS EAST ALONG THE EAST LINE THEREOF 82.15 FEET; THENCE NORTH 90 DEGREES 00 MINUTES 00 SECONDS WEST 11.62 FEET TO THE POINT OF BEGINNING; THENCE SOUTH 00 DEGREES 00 MINUTES 00 SECONDS EAST 5.15 FEET; THENCE NORTH 90 DEGREES 00 MINUTES 00 SECONDS WEST 4.75 FEET; THENCE SOUTH 00 DEGREES 00 MINUTES 00 SECONDS EAST 1.98 FEET; THENCE NORTH 90 DEGREES 00 MINUTES 00 SECONDS WEST 14.50 FEET; THENCE NORTH 45 DEGREES 51 MINUTES 12 SECONDS EAST 3.29 FEET; THENCE NORTH 90 DEGREES 00 MINUTES 00 SECONDS EAST 14.51 FEET; THENCE SOUTH 00 DEGREES 00 MINUTES 00 SECONDS EAST 1.80 FEET; THENCE NORTH 90 DEGREES 00 MINUTES 00 SECONDS EAST 4.77 FEET TO THE POINT OF BEGINNING, IN COOK COUNTY, ILLINOIS.

ALSO

THAT PART OF BLOCKS 1 AND 2 AND THE VACATED ALLEY ADJOINING SAID BLOCKS IN D.F. CRILLY'S SUBDIVISION OF LOT 1 OF SIM AND D'ANTIN'S SUBDIVISION OF LOTS 14, 15, 16, 17, 18 AND 19 AND THE SOUTH 63 FEET OF LOT 13 OF THE NORTH ADDITION TO CHICAGO IN SECTION 33, TOWNSHIP 40 NORTH, RANGE 14, EAST OF THE THIRD PRINCIPAL MERIDIAN, TAKEN AS A TRACT LYING ABOVE A HORIZONTAL PLANE OF 18.20 FEET ABOVE CHICAGO CITY DATUM AND LYING BELOW A HORIZONTAL PLANE OF 31.70 FEET ABOVE CHICAGO CITY DATUM AND FALLING WITHIN THE HORIZONTAL BOUNDARIES PROJECTED VERTICALLY DESCRIBED AS FOLLOWS: COMMENCING AT THE NORTHEAST CORNER OF SAID TRACT; THENCE SOUTH 00 DEGREES 00 MINUTES 00 SECONDS EAST ALONG THE EAST LINE THEREOF 122.73 FEET TO THE POINT OF BEGINNING; THENCE NORTH 90 DEGREES 00 MINUTES 00 SECONDS WEST 7.23 FEET; THENCE SOUTH 00 DEGREES 00 MINUTES 00 SECONDS EAST 5.15 FEET; THENCE NORTH 90 DEGREES 00 MINUTES 00 SECONDS EAST 7.23 FEET TO THE

UNOFFICIAL COPY

EAST LINE OF SAID TRACT; THENCE NORTH 00 DEGREES 00 MINUTES 11 SECONDS WEST ALONG SAID EAST LINE 5.15 FEET TO THE POINT OF BEGINNING, IN COOK COUNTY, ILLINOIS.

ALSO

THAT PART OF BLOCKS 1 AND 2 AND THE VACATED ALLEY ADJOINING SAID BLOCKS IN D.F. CRILLY'S SUBDIVISION OF LOT A OF SIM AND D'ANTIN'S SUBDIVISION OF LOTS 14, 15, 16, 17, 18 AND 19 AND THE SOUTH 63 FEET OF LOT 13 OF THE NORTH ADDITION TO CHICAGO IN SECTION 33, TOWNSHIP 40 NORTH, RANGE 14, EAST OF THE THIRD PRINCIPAL MERIDIAN, TAKEN AS A TRACT LYING ABOVE A SLOPED LINE DRAWN FROM THE HEREINAFTER DESCRIBED NORTHEAST CORNER TO AN ELEVATION OF 18.20 FEET ABOVE CHICAGO CITY DATUM TO THE HEREINAFTER DESCRIBED NORTHWEST CORNER AT AN ELEVATION OF 21.50 FEET ABOVE CHICAGO CITY DATUM AND LYING BELOW A HORIZONTAL PLANE OF 31.70 FEET ABOVE CHICAGO CITY DATUM AND FALLING WITHIN THE HORIZONTAL BOUNDARIES PROJECTED VERTICALLY DESCRIBED AS FOLLOWS: COMMENCING AT THE NORTHEAST CORNER OF SAID TRACT; THENCE SOUTH 00 DEGREES 00 MINUTES 11 SECONDS EAST ALONG THE EAST LINE THEREOF 122.73 FEET; THENCE NORTH 90 DEGREES 00 MINUTES 00 SECONDS WEST 7.23 FEET TO THE "NORTHWEST CORNER" HEREIN DESCRIBED AND THE POINT OF BEGINNING; THENCE NORTH 90 DEGREES 00 MINUTES 00 SECONDS WEST 4.40 FEET TO THE "NORTHWEST CORNER" HEREIN DESCRIBED; THENCE SOUTH 00 DEGREES 00 MINUTES 00 SECONDS EAST 5.15 FEET; THENCE NORTH 90 DEGREES 00 MINUTES 00 SECONDS EAST 4.40 FEET; THENCE NORTH 00 DEGREES 00 MINUTES 00 SECONDS EAST 5.15 FEET TO THE POINT OF BEGINNING, IN COOK COUNTY, ILLINOIS.

ALSO

THAT PART OF BLOCKS 1 AND 2 AND THE VACATED ALLEY ADJOINING SAID BLOCKS IN D.F. CRILLY'S SUBDIVISION OF LOT A OF SIM AND D'ANTIN'S SUBDIVISION OF LOTS 14, 15, 16, 17, 18 AND 19 AND THE SOUTH 63 FEET OF LOT 13 OF THE NORTH ADDITION TO CHICAGO IN SECTION 33, TOWNSHIP 40 NORTH, RANGE 14, EAST OF THE THIRD PRINCIPAL MERIDIAN, TAKEN AS A TRACT LYING ABOVE A SLOPED LINE DRAWN FROM THE HEREINAFTER DESCRIBED NORTHEAST CORNER TO AN ELEVATION OF 18.20 FEET ABOVE CHICAGO CITY DATUM TO THE HEREINAFTER DESCRIBED NORTHWEST CORNER AT AN ELEVATION OF 21.50 FEET ABOVE CHICAGO CITY DATUM AND LYING BELOW A HORIZONTAL PLANE OF 31.70 FEET ABOVE CHICAGO CITY DATUM AND FALLING WITHIN THE HORIZONTAL BOUNDARIES PROJECTED VERTICALLY DESCRIBED AS FOLLOWS: COMMENCING AT THE NORTHEAST CORNER OF SAID TRACT; THENCE SOUTH 00 DEGREES 00 MINUTES 11 SECONDS EAST ALONG THE EAST LINE THEREOF 122.73 FEET; THENCE NORTH 90 DEGREES 00 MINUTES 00 SECONDS WEST 11.63 FEET TO THE POINT OF BEGINNING; THENCE SOUTH 00 DEGREES 00 MINUTES 00 SECONDS EAST 5.15 FEET; THENCE NORTH 90 DEGREES 00 MINUTES 00 SECONDS WEST 4.70 FEET; THENCE SOUTH 00 DEGREES 00 MINUTES 00 SECONDS EAST 1.82 FEET; THENCE NORTH 90 DEGREES 00 MINUTES 00 SECONDS WEST 14.38 FEET; THENCE NORTH 47 DEGREES 02 MINUTES 29 SECONDS WEST 3.39 FEET; THENCE NORTH 00 DEGREES 00 MINUTES 00 SECONDS EAST 4.27 FEET; THENCE NORTH 47 DEGREES 01 MINUTES 00 SECONDS EAST 3.43 FEET; THENCE NORTH 90 DEGREES 00 MINUTES 00 SECONDS EAST 14.38 FEET; THENCE SOUTH 00 DEGREES 00 MINUTES 00 SECONDS EAST 1.80 FEET; THENCE NORTH 90 DEGREES 00 MINUTES 00 SECONDS EAST 4.85 FEET TO THE POINT OF BEGINNING, IN COOK COUNTY, ILLINOIS.

UNOFFICIAL COPY

ALSO

THAT PART OF BLOCKS 1 AND 2 AND THE VACATED ALLEY ADJOINING SAID BLOCKS IN D.F. CRILLY'S SUBDIVISION OF LOT A OF SIM AND D'ANTIN'S SUBDIVISION OF LOTS 14, 15, 16, 17, 18 AND 19 AND THE SOUTH 63 FEET OF LOT 13 OF THE NORTH ADDITION TO CHICAGO IN SECTION 33, TOWNSHIP 40 NORTH, RANGE 14, EAST OF THE THIRD PRINCIPAL MERIDIAN, TAKEN AS A TRACT LYING ABOVE A HORIZONTAL PLANE OF 18.20 FEET ABOVE CHICAGO CITY DATUM AND LYING BELOW A HORIZONTAL PLANE OF 31.70 FEET ABOVE CHICAGO CITY DATUM AND FALLING WITHIN THE HORIZONTAL BOUNDARIES PROJECTED VERTICALLY DESCRIBED AS FOLLOWS: COMMENCING AT THE NORTHEAST CORNER OF SAID TRACT; THENCE SOUTH 00 DEGREES 00 MINUTES 11 SECONDS EAST ALONG THE EAST LINE THEREOF 163.37 FEET TO THE POINT OF BEGINNING; THENCE NORTH 90 DEGREES 00 MINUTES 00 SECONDS WEST 7.23 FEET; THENCE SOUTH 00 DEGREES 00 MINUTES 00 SECONDS EAST 5.15 FEET; THENCE NORTH 00 DEGREES 00 MINUTES 00 SECONDS EAST 7.23 FEET TO THE EAST LINE OF SAID TRACT; THENCE NORTH 00 DEGREES 00 MINUTES 11 SECONDS WEST ALONG SAID EAST LINE 5.15 FEET TO THE POINT OF BEGINNING, IN COOK COUNTY, ILLINOIS.

ALSO

THAT PART OF BLOCKS 1 AND 2 AND THE VACATED ALLEY ADJOINING SAID BLOCKS IN D.F. CRILLY'S SUBDIVISION OF LOT A OF SIM AND D'ANTIN'S SUBDIVISION OF LOTS 14, 15, 16, 17, 18 AND 19 AND THE SOUTH 63 FEET OF LOT 13 OF THE NORTH ADDITION TO CHICAGO IN SECTION 33, TOWNSHIP 40 NORTH, RANGE 14, EAST OF THE THIRD PRINCIPAL MERIDIAN, TAKEN AS A TRACT LYING ABOVE A SLOPED LINE DRAWN FROM THE HEREINAFTER DESCRIBED NORTHEAST CORNER AT AN ELEVATION OF 18.20 FEET ABOVE CHICAGO CITY DATUM TO THE HEREINAFTER DESCRIBED NORTHWEST CORNER AT AN ELEVATION OF 21.50 FEET ABOVE CHICAGO CITY DATUM AND LYING BELOW A HORIZONTAL PLANE OF 31.70 FEET ABOVE CHICAGO CITY DATUM AND FALLING WITHIN THE HORIZONTAL BOUNDARIES PROJECTED VERTICALLY DESCRIBED AS FOLLOWS: COMMENCING AT THE NORTHEAST CORNER OF SAID TRACT; THENCE SOUTH 00 DEGREES 00 MINUTES 11 SECONDS EAST ALONG THE EAST LINE THEREOF 163.37 FEET; THENCE NORTH 90 DEGREES 00 MINUTES 00 SECONDS WEST 7.23 FEET TO THE "NORTHEAST CORNER" HEREIN DESCRIBED AND THE POINT OF BEGINNING; THENCE NORTH 90 DEGREES 00 MINUTES 00 SECONDS WEST 4.40 FEET TO THE "NORTHWEST CORNER" HEREIN DESCRIBED; THENCE SOUTH 00 DEGREES 00 MINUTES 00 SECONDS EAST 5.15 FEET; THENCE NORTH 90 DEGREES 00 MINUTES 00 SECONDS EAST 4.40 FEET; THENCE NORTH 00 DEGREES 00 MINUTES 00 SECONDS EAST 5.15 FEET TO THE POINT OF BEGINNING, IN COOK COUNTY, ILLINOIS.

THE "NORTHEAST CORNER" HEREIN DESCRIBED AND THE POINT OF BEGINNING; THENCE NORTH 90 DEGREES 00 MINUTES 00 SECONDS WEST 4.40 FEET TO THE "NORTHWEST CORNER" HEREIN DESCRIBED; THENCE SOUTH 00 DEGREES 00 MINUTES 00 SECONDS EAST 5.15 FEET; THENCE NORTH 90 DEGREES 00 MINUTES 00 SECONDS EAST 4.40 FEET; THENCE NORTH 00 DEGREES 00 MINUTES 00 SECONDS EAST 5.15 FEET TO THE POINT OF BEGINNING, IN COOK COUNTY, ILLINOIS.

ALSO

UNOFFICIAL COPY

THAT PART OF BLOCKS 1 AND 2 AND THE VACATED ALLEY ADJOINING SAID BLOCKS IN D.F. CRILLY'S SUBDIVISION OF LOT A OF SIM AND D'ANTIN'S SUBDIVISION OF LOTS 14, 15, 16, 17, 18 AND 19 AND THE SOUTH 63 FEET OF LOT 13 OF THE NORTH ADDITION TO CHICAGO IN SECTION 33, TOWNSHIP 40 NORTH, RANGE 14, EAST OF THE THIRD PRINCIPAL MERIDIAN, TAKEN AS A TRACT LYING ABOVE A HORIZONTAL PLANE OF 18.20 FEET ABOVE CHICAGO CITY DATUM AND LYING BELOW A HORIZONTAL PLANE OF 31.70 FEET ABOVE CHICAGO CITY DATUM AND FALLING WITHIN THE HORIZONTAL BOUNDARIES PROJECTED VERTICALLY DESCRIBED AS FOLLOWS: COMMENCING AT THE SOUTHEAST CORNER OF SAID TRACT; THENCE NORTH 89 DEGREES 51 MINUTES 35 SECONDS WEST ALONG THE SOUTH LINE OF SAID TRACT 40.34 FEET TO THE POINT OF BEGINNING; THENCE NORTH 00 DEGREES 00 MINUTES 00 SECONDS EAST 19.59 FEET; THENCE NORTH 90 DEGREES 00 MINUTES 00 SECONDS WEST 10.36 FEET; THENCE SOUTH 00 DEGREES 00 MINUTES 00 SECONDS EAST 10.13 FEET; THENCE NORTH 90 DEGREES 00 MINUTES 00 SECONDS EAST 3.02 FEET; THENCE SOUTH 00 DEGREES 00 MINUTES 00 SECONDS EAST 9.44 FEET TO THE SOUTH LINE OF SAID TRACT; THENCE SOUTH 89 DEGREES 51 MINUTES 35 SECONDS EAST ALONG SAID SOUTH LINE 7.34 FEET TO THE POINT OF BEGINNING, IN COOK COUNTY, ILLINOIS.

ALSO

THAT PART OF BLOCKS 1 AND 2 AND THE VACATED ALLEY ADJOINING SAID BLOCKS IN D.F. CRILLY'S SUBDIVISION OF LOT A OF SIM AND D'ANTIN'S SUBDIVISION OF LOTS 14, 15, 16, 17, 18 AND 19 AND THE SOUTH 63 FEET OF LOT 13 OF THE NORTH ADDITION TO CHICAGO IN SECTION 33, TOWNSHIP 40 NORTH, RANGE 14, EAST OF THE THIRD PRINCIPAL MERIDIAN, TAKEN AS A TRACT LYING ABOVE A HORIZONTAL PLANE OF 18.20 FEET ABOVE CHICAGO CITY DATUM AND LYING BELOW A HORIZONTAL PLANE OF 31.70 FEET ABOVE CHICAGO CITY DATUM AND FALLING WITHIN THE HORIZONTAL BOUNDARIES PROJECTED VERTICALLY DESCRIBED AS FOLLOWS: COMMENCING AT THE NORTHEAST CORNER OF SAID TRACT; THENCE NORTH 89 DEGREES 45 MINUTES 20 SECONDS WEST ALONG THE NORTH LINE OF SAID TRACT; 40.35 FEET TO THE POINT OF BEGINNING; THENCE CONTINUE NORTH 89 DEGREES 45 MINUTES 20 SECONDS WEST ALONG SAID NORTH LINE 6.48 FEET; THENCE SOUTH 00 DEGREES 00 MINUTES 00 SECONDS EAST 9.64 FEET; THENCE NORTH 90 DEGREES 00 MINUTES 00 SECONDS WEST 3.37 FEET; THENCE SOUTH 00 DEGREES 00 MINUTES 00 SECONDS EAST 9.80 FEET; THENCE NORTH 90 DEGREES 00 MINUTES 00 SECONDS EAST 10.23 FEET; THENCE NORTH 00 DEGREES 00 MINUTES 00 SECONDS EAST 19.42 FEET TO THE POINT OF BEGINNING, IN COOK COUNTY, ILLINOIS.

ALSO:

THAT PART OF BLOCKS 1 AND 2 AND THE VACATED ALLEY ADJOINING SAID BLOCKS IN D.F. CRILLY'S SUBDIVISION OF LOT A OF SIM AND D'ANTIN'S SUBDIVISION OF LOTS 14, 15, 16, 17, 18 AND 19 AND THE SOUTH 63 FEET OF LOT 13 OF THE NORTH ADDITION TO CHICAGO IN SECTION 33, TOWNSHIP 40 NORTH, RANGE 14, EAST OF THE THIRD PRINCIPAL MERIDIAN, TAKEN AS A TRACT LYING ABOVE A HORIZONTAL PLANE OF 18.20 FEET ABOVE CHICAGO CITY DATUM AND LYING BELOW A HORIZONTAL PLANE OF 31.70 FEET ABOVE CHICAGO CITY DATUM AND FALLING WITHIN THE HORIZONTAL BOUNDARIES PROJECTED VERTICALLY DESCRIBED AS FOLLOWS: COMMENCING AT THE SOUTHEAST CORNER OF SAID TRACT; THENCE NORTH 89 DEGREES 51 MINUTES 35 SECONDS WEST ALONG THE

UNOFFICIAL COPY

SOUTH LINE OF SAID TRACT 51.0 FEET; THENCE NORTH 00 DEGREES 00 MINUTES 00 SECONDS EAST 18.92 FEET; THENCE NORTH 90 DEGREES 00 MINUTES 00 SECONDS WEST 3.02 FEET; THENCE NORTH 00 DEGREES 00 MINUTES 00 SECONDS EAST 4.30 FEET; THENCE NORTH 90 DEGREES 00 MINUTES 00 SECONDS WEST 21.38 FEET; THENCE NORTH 00 DEGREES 24 MINUTES 01 SECONDS WEST 18.18 FEET TO THE POINT OF BEGINNING; THENCE CONTINUE NORTH 00 DEGREES 24 MINUTES 01 SECONDS WEST 2.52 FEET; THENCE NORTH 90 DEGREES 00 MINUTES 00 SECONDS EAST 4.68 FEET; THENCE SOUTH 00 DEGREES 00 MINUTES 00 SECONDS EAST 2.52 FEET; THENCE NORTH 90 DEGREES 00 MINUTES 00 SECONDS WEST 4.68 FEET TO THE POINT OF BEGINNING, IN COOK COUNTY, ILLINOIS.

ALSO

THAT PART OF BLOCKS 1 AND 2 AND THE VACATED ALLEY ADJOINING SAID BLOCKS IN D. F. CRILLY'S SUBDIVISION OF LOT A OF SIM AND D'ANTIN'S SUBDIVISION OF LOTS 14, 15, 16, 17, 18 AND 19 AND THE SOUTH 63 FEET OF LOT 13 OF THE NORTH ADDITION TO CHICAGO IN SECTION 33, TOWNSHIP 40 NORTH, RANGE 14, EAST OF THE THIRD PRINCIPAL MERIDIAN, TAKEN AS A TRACT LYING ABOVE A SLOPED LINE DRAWN FROM THE HEREINAFTER DESCRIBED NORTHWEST CORNER AT AN ELEVATION OF 18.20 FEET ABOVE CHICAGO CITY DATUM TO THE HEREINAFTER DESCRIBED NORTHEAST CORNER AT AN ELEVATION OF 31.70 FEET ABOVE CHICAGO CITY DATUM AND FALLING WITHIN THE HORIZONTAL BOUNDARIES PROJECTED VERTICALLY DESCRIBED AS FOLLOWS: COMMENCING AT THE SOUTHEAST CORNER OF SAID TRACT; THENCE NORTH 89 DEGREES 51 MINUTES 35 SECONDS WEST ALONG THE SOUTH LINE OF SAID TRACT 51.0 FEET; THENCE NORTH 00 DEGREES 00 MINUTES 00 SECONDS EAST 18.92 FEET; THENCE NORTH 90 DEGREES 00 MINUTES 99 SECONDS WEST 3.02 FEET; THENCE NORTH 00 DEGREES 00 MINUTES 00 SECONDS EAST 4.30 FEET; THENCE NORTH 90 DEGREES 00 MINUTES 00 SECONDS WEST 21.38 FEET; THENCE NORTH 00 DEGREES 24 MINUTES 01 SECONDS WEST 20.70 FEET; THENCE NORTH 90 DEGREES 00 MINUTES 00 SECONDS EAST 4.68 FEET; TO THE NORTHWEST CORNER HEREIN DESCRIBED AND THE POINT OF BEGINNING; THENCE CONTINUE NORTH 90 DEGREES 00 MINUTES 00 SECONDS EAST 7.81 FEET; TO THE HEREIN DESCRIBED NORTHEAST CORNER; THENCE SOUTH 00 DEGREES 00 MINUTES 00 SECONDS WEST 2.52 FEET; THENCE NORTH 90 DEGREES 00 MINUTES 00 SECONDS WEST 7.81 FEET; THENCE NORTH 00 DEGREES 00 MINUTES 00 SECONDS EAST 2.52 FEET; TO THE POINT OF BEGINNING, IN COOK COUNTY, ILLINOIS.

ALSO

THAT PART OF BLOCKS 1 AND 2 AND THE VACATED ALLEY ADJOINING SAID BLOCKS IN D.F. CRILLY'S SUBDIVISION OF LOT A OF SIM AND D'ANTIN'S SUBDIVISION OF LOTS 14, 15, 16, 17, 18 AND 19 AND THE SOUTH 63 FEET OF LOT 13 OF THE NORTH ADDITION TO CHICAGO IN SECTION 33, TOWNSHIP 40 NORTH, RANGE 14, EAST OF THE THIRD PRINCIPAL MERIDIAN, TAKEN AS A TRACT LYING ABOVE A HORIZONTAL PLANE OF 18.20 FEET ABOVE CHICAGO CITY DATUM AND LYING BELOW A HORIZONTAL PLANE OF 31.70 FEET ABOVE CHICAGO CITY DATUM AND FALLING WITHIN THE HORIZONTAL BOUNDARIES PROJECTED VERTICALLY DESCRIBED AS FOLLOWS: COMMENCING AT THE SOUTHEAST CORNER OF SAID TRACT; THENCE NORTH 89 DEGREES 51 MINUTES 35 SECONDS WEST ALONG THE SOUTH LINE OF SAID TRACT 51.0 FEET; THENCE NORTH 00 DEGREES 00 MINUTES 00 SECONDS EAST

UNOFFICIAL COPY

18.92 FEET; THENCE NORTH 90 DEGREES 00 MINUTES 00 SECONDS WEST 3.02 FEET; THENCE NORTH 00 DEGREES 00 MINUTES 00 SECONDS EAST 4.30 FEET; THENCE NORTH 90 DEGREES 00 MINUTES 00 SECONDS WEST 21.38 FEET; THENCE NORTH 00 DEGREES 24 MINUTES 01 SECONDS WEST 20.70 FEET TO THE POINT OF BEGINNING; THENCE CONTINUE NORTH 00 DEGREES 24 MINUTES 01 SECONDS WEST 2.71 FEET; THENCE NORTH 90 DEGREES 00 MINUTES 00 SECONDS EAST 9.46 FEET; THENCE SOUTH 00 DEGREES 00 MINUTES 00 SECONDS WEST 2.71 FEET; THENCE NORTH 90 DEGREES 00 MINUTES 00 SECONDS WEST 9.44 FEET TO THE POINT OF BEGINNING, IN COOK COUNTY, ILLINOIS.

ALSO

THAT PART OF BLOCKS 1 AND 2 AND THE VACATED ALLEY ADJOINING SAID BLOCKS "IN D.F. CRILLY'S SUBDIVISION OF LOT A OF SIM AND D'ANTIN'S SUBDIVISION OF LOTS 14, 15, 16, 17, 18 AND 19 AND THE SOUTH 63 FEET OF LOT 13 OF THE NORTH ADDITION TO CHICAGO IN SECTION 33, TOWNSHIP 40 NORTH, RANGE 14, EAST OF THE THIRD PRINCIPAL MERIDIAN, TAKEN AS A TRACT LYING ABOVE A HORIZONTAL PLANE OF 18.20 FEET ABOVE CHICAGO CITY DATUM AND LYING BELOW A HORIZONTAL PLANE OF 31.70 FEET ABOVE CHICAGO CITY DATUM AND FALLING WITHIN THE HORIZONTAL BOUNDARIES PROJECTED VERTICALLY DESCRIBED AS FOLLOWS: COMMENCING AT THE SOUTHEAST CORNER OF SAID TRACT; THENCE NORTH 89 DEGREES 51 MINUTES 35 SECONDS WEST ALONG THE SOUTH LINE OF SAID TRACT 50 FEET; THENCE NORTH 00 DEGREES 00 MINUTES 00 SECOND EAST 18.92 FEET; THENCE NORTH 90 DEGREES 00 MINUTES 00 SECONDS WEST 3.02 FEET; THENCE NORTH 00 DEGREES 00 MINUTES 00 SECONDS EAST 4.30 FEET; THENCE NORTH 90 DEGREES 00 MINUTES 00 SECONDS WEST 21.38 FEET; THENCE NORTH 00 DEGREES 024 MINUTES 01 SECONDS WEST 59.0 FEET TO THE POINT OF BEGINNING; THENCE CONTINUE NORTH 00 DEGREES 24 MINUTES 012 SECONDS WEST 2.52 FEET; THENCE NORTH 90 DEGREES 00 MINUTES 00 SECONDS EAST 4.68 FEET; THENCE SOUTH 00 DEGREES 00 MINUTES 00 SECONDS EAST 2.52 FEET; THENCE SOUTH 90 DEGREES 00 MINUTES 00 SECONDS WEST 4.68 FEET TO THE POINT OF BEGINNING, IN COOK COUNTY, ILLINOIS.

ALSO

THAT PART OF BLOCKS 1 AND 2 AND THE VACATED ALLEY ADJOINING SAID BLOCKS "IN D.F. CRILLY'S SUBDIVISION OF LOT A OF SIM AND DAN TIN' SUBDIVISION OF LOTS 14, 15, 16, 17, 18 AND 19 AND THE SOUTH 63 FEET OF LOT 13 OF THE NORTH ADDITION TO CHICAGO IN SECTION 33, TOWNSHIP 40 NORTH, RANGE 14, EAST OF THE THIRD PRINCIPAL MERIDIAN, TAKEN AS A TRACT LYING ABOVE A SLOPED LINE DRAWN FROM THE HEREINAFTER DESCRIBED NORTHWEST CORNER AT AN ELEVATION OF 18.20 FEET ABOVE CHICAGO CITY DATUM TO THE HEREINAFTER DESCRIBED NORTHEAST CORNER AT AN ELEVATION OF 31.70 FEET ABOVE CHICAGO CITY DATUM AND FALLING WITHIN THE HORIZONTAL BOUNDARIES PROJECTED VERTICALLY DESCRIBED AS FOLLOWS: COMMENCING AT THE SOUTHEAST CORNER OF SAID TRACT; THENCE NORTH 89 DEGREES 51 MINUTES 35 SECONDS WEST ALONG THE SOUTH LINE OF SAID TRACT 51.0 FEET; THENCE NORTH 00 DEGREES 00 MINUTES 00 SECONDS EAST 18.92 FEET; THENCE NORTH 90 DEGREES 00 MINUTES 00 SECONDS WEST 3.02 FEET; THENCE NORTH 00 DEGREES 00 MINUTES 00 SECONDS EAST 4.30 FEET; THENCE NORTH 90 DEGREES 00 MINUTES 00 SECONDS WEST 21.38 FEET; THENCE NORTH 00 DEGREES 24 MINUTES 01

UNOFFICIAL COPY

SECONDS WEST 61.52 FEET; THENCE NORTH 90 DEGREES 00 MINUTES 00 SECONDS EAST 4.68 FEET; TO THE NORTHWEST CORNER HEREIN DESCRIBED AND THE POINT OF BEGINNING; THENCE CONTINUE NORTH 90 DEGREES 00 MINUTES 00 SECONDS EAST 7.75 FEET; TO THE HEREIN DESCRIBED NORTHEAST CORNER; THENCE SOUTH 00 DEGREES 00 MINUTES 00 SECONDS WEST 2.52 FEET; THENCE NORTH 90 DEGREES 00 MINUTES 00 SECONDS WEST 7.73 FEET; THENCE NORTH 00 DEGREES 00 MINUTES 00 SECONDS EAST 2.52 FEET; TO THE POINT OF BEGINNING, IN COOK COUNTY, ILLINOIS.

ALSO

THAT PART OF BLOCKS 1 AND 2 AND THE VACATED ALLEY ADJOINING SAID BLOCKS IN D.F. CRILLY'S SUBDIVISION OF LOT A OF SIM AND D'ANTIN'S SUBDIVISION OF LOTS 14, 15, 16, 17, 18 AND 19 AND THE SOUTH 63 FEET OF LOT 13 OF THE NORTH ADDITION TO CHICAGO IN SECTION 33, TOWNSHIP 40 NORTH, RANGE 14, EAST OF THE THIRD PRINCIPAL MERIDIAN, TAKEN AS A TRACT LYING ABOVE A HORIZONTAL PLANE OF 18.20 FEET ABOVE CHICAGO CITY DATUM AND LYING BELOW A HORIZONTAL PLANE OF 31.70 FEET ABOVE CHICAGO CITY DATUM AND FALLING WITHIN THE HORIZONTAL BOUNDARIES PROJECTED VERTICALLY DESCRIBED AS FOLLOWS: COMMENCING AT THE SOUTHEAST CORNER OF SAID TRACT; THENCE NORTH 89 DEGREES 51 MINUTES 35 SECONDS WEST ALONG THE SOUTH LINE OF SAID TRACT 51.0 FEET; THENCE NORTH 00 DEGREES 00 MINUTES 00 SECONDS EAST 18.92 FEET; THENCE NORTH 90 DEGREES 00 MINUTES 00 SECONDS WEST 3.02 FEET; THENCE NORTH 00 DEGREES 00 MINUTES 00 SECONDS EAST 4.30 FEET; THENCE NORTH 90 DEGREES 00 MINUTES 00 SECONDS WEST 21.38 FEET; THENCE NORTH 00 DEGREES 24 MINUTES 01 SECONDS WEST 61.52 FEET TO THE POINT OF BEGINNING; THENCE CONTINUE NORTH 00 DEGREES 24 MINUTES 01 SECONDS WEST 2.71 FEET; THENCE NORTH 90 DEGREES 00 MINUTES 00 SECONDS EAST 9.38 FEET; THENCE SOUTH 00 DEGREES 00 MINUTES 00 SECONDS EAST 2.71 FEET; THENCE SOUTH 90 DEGREES 00 MINUTES 00 SECONDS WEST 9.36 FEET TO THE POINT OF BEGINNING, IN COOK COUNTY, ILLINOIS.

ALSO

THAT PART OF BLOCKS 1 AND 2 AND THE VACATED ALLEY ADJOINING SAID BLOCKS IN D.F. CRILLY'S SUBDIVISION OF LOT A OF SIM AND D'ANTIN'S SUBDIVISION OF LOTS 14, 15, 16, 17, 18 AND 19 AND THE SOUTH 63 FEET OF LOT 13 OF THE NORTH ADDITION TO CHICAGO IN SECTION 33, TOWNSHIP 40 NORTH, RANGE 14, EAST OF THE THIRD PRINCIPAL MERIDIAN, TAKEN AS A TRACT LYING ABOVE A HORIZONTAL PLANE OF 18.20 FEET ABOVE CHICAGO CITY DATUM AND LYING BELOW A HORIZONTAL PLANE OF 31.70 FEET ABOVE CHICAGO CITY DATUM AND FALLING WITHIN THE HORIZONTAL BOUNDARIES PROJECTED VERTICALLY DESCRIBED AS FOLLOWS: COMMENCING AT THE SOUTHEAST CORNER OF SAID TRACT; THENCE NORTH 89 DEGREES 51 MINUTES 35 SECONDS WEST ALONG THE SOUTH LINE OF SAID TRACT 51.0 FEET; THENCE NORTH 00 DEGREES 00 MINUTES 00 SECONDS EAST 18.92 FEET; THENCE NORTH 90 DEGREES 00 MINUTES 00 SECONDS WEST 3.02 FEET; THENCE NORTH 00 DEGREES 00 MINUTES 00 SECONDS EAST 4.30 FEET; THENCE NORTH 90 DEGREES 00 MINUTES 00 SECONDS WEST 21.38 FEET; THENCE NORTH 00 DEGREES 24 MINUTES 01 SECONDS WEST 99.51 FEET TO THE POINT OF BEGINNING; THENCE CONTINUE NORTH 00 DEGREES 24 MINUTES 01 SECONDS WEST 2.70 FEET;

UNOFFICIAL COPY

THENCE NORTH 90 DEGREES 00 MINUTES 00 SECONDS EAST 9.48 FEET; THENCE SOUTH 00 DEGREES 00 MINUTES 00 SECONDS EAST 2.70 FEET; THENCE NORTH 90 DEGREES 00 MINUTES 00 SECONDS WEST 9.46 FEET TO THE POINT OF BEGINNING, IN COOK COUNTY, ILLINOIS.

ALSO

THAT PART OF BLOCKS 1 AND 2 AND THE VACATED ALLEY ADJOINING SAID BLOCKS IN D.F. CRILLY'S SUBDIVISION OF LOT A OF SIM AND D'ANTIN'S SUBDIVISION OF LOTS 14, 15, 16, 17, 18 AND 19 AND THE SOUTH 63 FEET OF LOT 13 OF THE NORTH ADDITION TO CHICAGO IN SECTION 33, TOWNSHIP 40 NORTH, RANGE 14, EAST OF THE THIRD PRINCIPAL MERIDIAN, TAKEN AS A TRACT LYING ABOVE A HORIZONTAL PLANE OF 18.20 FEET ABOVE CHICAGO CITY DATUM AND LYING BELOW A HORIZONTAL PLANE OF 31.70 FEET ABOVE CHICAGO CITY DATUM AND FALLING WITHIN THE HORIZONTAL BOUNDARIES PROJECTED VERTICALLY DESCRIBED AS FOLLOWS: COMMENCING AT THE SOUTHEAST CORNER OF SAID TRACT; THENCE NORTH 89 DEGREES 51 MINUTES 35 SECONDS WEST ALONG THE SOUTH LINE OF SAID TRACT 51.0 FEET; THENCE NORTH 00 DEGREES 00 MINUTES 00 SECONDS EAST 18.92 FEET; THENCE NORTH 90 DEGREES 00 MINUTES 00 SECONDS WEST 3.02 FEET; THENCE NORTH 00 DEGREES 00 MINUTES 00 SECONDS EAST 4.30 FEET; THENCE NORTH 90 DEGREES 00 MINUTES 00 SECONDS WEST 21.38 FEET; THENCE NORTH 00 DEGREES 24 MINUTES 01 SECONDS WEST 102.21 FEET TO THE POINT OF BEGINNING; THENCE CONTINUE NORTH 00 DEGREES 24 MINUTES 01 SECONDS WEST 2.56 FEET; THENCE NORTH 90 DEGREES 00 MINUTES 00 SECONDS EAST 4.68 FEET; THENCE SOUTH 00 DEGREES 00 MINUTES 00 SECONDS EAST 2.56 FEET; THENCE NORTH 90 DEGREES 00 MINUTES 00 SECONDS WEST 4.68 FEET TO THE POINT OF BEGINNING, IN COOK COUNTY, ILLINOIS.

ALSO

THAT PART OF BLOCKS 1 AND 2 AND THE VACATED ALLEY ADJOINING SAID BLOCKS IN D.F. CRILLY'S SUBDIVISION OF LOT A OF SIM AND D'ANTIN'S SUBDIVISION OF LOTS 14, 15, 16, 17, 18 AND 19 AND THE SOUTH 63 FEET OF LOT 13 OF THE NORTH ADDITION TO CHICAGO IN SECTION 33, TOWNSHIP 40 NORTH, RANGE 14, EAST OF THE THIRD PRINCIPAL MERIDIAN, TAKEN AS A TRACT LYING ABOVE A SLOPED LINE DRAWN FROM THE HEREINAFTER DESCRIBED NORTHWEST CORNER AT AN ELEVATION OF 18.20 FEET ABOVE CHICAGO CITY DATUM TO THE HEREINAFTER DESCRIBED NORTHEAST CORNER AT AN ELEVATION OF 31.70 FEET ABOVE CHICAGO CITY DATUM AND FALLING WITHIN THE HORIZONTAL BOUNDARIES PROJECTED VERTICALLY DESCRIBED AS FOLLOWS: COMMENCING AT THE SOUTHEAST CORNER OF SAID TRACT; THENCE NORTH 89 DEGREES 51 MINUTES 35 SECONDS WEST ALONG THE SOUTH LINE OF SAID TRACT 51.0 FEET; THENCE NORTH 00 DEGREES 00 MINUTES 00 SECONDS EAST 18.92 FEET; THENCE NORTH 90 DEGREES 00 MINUTES 00 SECONDS WEST 3.02 FEET; THENCE NORTH 00 DEGREES 00 MINUTES 00 SECONDS EAST 4.30 FEET; THENCE NORTH 90 DEGREES 00 MINUTES 00 SECONDS WEST 21.38 FEET; THENCE NORTH 00 DEGREES 24 MINUTES 01 SECONDS WEST 104.77 FEET; THENCE NORTH 90 DEGREES 00 MINUTES 00 SECONDS EAST 4.68 FEET TO THE NORTHWEST CORNER HEREIN DESCRIBED AND THE POINT OF BEGINNING; THENCE CONTINUE NORTH 90 DEGREES 00 MINUTES 00 SECONDS EAST 7.71 FEET TO THE HEREIN DESCRIBED NORTHEAST CORNER; THENCE SOUTH 00 DEGREES 00 MINUTES 00 SECONDS WEST 2.56 FEET; THENCE NORTH 90 DEGREES 00 MINUTES 00 SECONDS WEST 7.69 FEET; THENCE NORTH

UNOFFICIAL COPY

00 DEGREES 00 MINUTES 00 SECONDS EAST 2.56 FEET TO THE POINT OF BEGINNING, IN COOK COUNTY, ILLINOIS.

ALSO

THAT PART OF BLOCKS 1 AND 2 AND THE VACATED ALLEY ADJOINING SAID BLOCKS IN D.F. CRILLY'S SUBDIVISION OF LOT A OF SIM AND D'ANTIN'S SUBDIVISION OF LOTS 14, 15, 16, 17, 18 AND 19 AND THE SOUTH 63 FEET OF LOT 13 OF THE NORTH ADDITION TO CHICAGO IN SECTION 33, TOWNSHIP 40 NORTH, RANGE 14, EAST OF THE THIRD PRINCIPAL MERIDIAN, TAKEN AS A TRACT LYING ABOVE A HORIZONTAL PLANE OF 18.20 FEET ABOVE CHICAGO CITY DATUM AND LYING BELOW A HORIZONTAL PLANE OF 31.70 FEET ABOVE CHICAGO CITY DATUM AND FALLING WITHIN THE HORIZONTAL BOUNDARIES PROJECTED VERTICALLY DESCRIBED AS FOLLOWS: COMMENCING AT THE SOUTHEAST CORNER OF SAID TRACT; THENCE NORTH 89 DEGREES 51 MINUTES 35 SECONDS WEST ALONG THE SOUTH LINE OF SAID TRACT 51.0 FEET; THENCE NORTH 00 DEGREES 00 MINUTES 00 SECONDS EAST 18.92 FEET; THENCE NORTH 90 DEGREES 00 MINUTES 00 SECONDS WEST 3.02 FEET; THENCE NORTH 00 DEGREES 00 MINUTES 00 SECONDS EAST 4.30 FEET; THENCE NORTH 90 DEGREES 00 MINUTES 00 SECONDS WEST 21.38 FEET; THENCE NORTH 00 DEGREES 24 MINUTES 01 SECONDS WEST 140.63 FEET TO THE POINT OF BEGINNING; THENCE CONTINUE NORTH 00 DEGREES 24 MINUTES 01 SECONDS WEST 2.26 FEET; THENCE NORTH 90 DEGREES 00 MINUTES 00 SECONDS EAST 8.35 FEET; THENCE SOUTH 00 DEGREES 00 MINUTES 00 SECONDS EAST 2.26 FEET; THENCE NORTH 90 DEGREES 00 MINUTES 00 SECONDS WEST 2.34 FEET TO THE POINT OF BEGINNING, IN COOK COUNTY, ILLINOIS.

ALSO

THAT PART OF BLOCKS 1 AND 2 AND THE VACATED ALLEY ADJOINING SAID BLOCKS IN D.F. CRILLY'S SUBDIVISION OF LOT A OF SIM AND D'ANTIN'S SUBDIVISION OF LOTS 14, 15, 16, 17, 18 AND 19 AND THE SOUTH 63 FEET OF LOT 13 OF THE NORTH ADDITION TO CHICAGO IN SECTION 33, TOWNSHIP 40 NORTH, RANGE 14, EAST OF THE THIRD PRINCIPAL MERIDIAN, TAKEN AS A TRACT LYING ABOVE A HORIZONTAL PLANE OF 18.20 FEET ABOVE CHICAGO CITY DATUM AND LYING BELOW A HORIZONTAL PLANE OF 31.70 FEET ABOVE CHICAGO CITY DATUM AND FALLING WITHIN THE HORIZONTAL BOUNDARIES PROJECTED VERTICALLY DESCRIBED AS FOLLOWS: COMMENCING AT THE SOUTHEAST CORNER OF SAID TRACT; THENCE NORTH 89 DEGREES 51 MINUTES 35 SECONDS WEST ALONG THE SOUTH LINE OF SAID TRACT 51.0 FEET; THENCE NORTH 00 DEGREES 00 MINUTES 00 SECONDS EAST 18.92 FEET; THENCE NORTH 90 DEGREES 00 MINUTES 00 SECONDS WEST 3.02 FEET; THENCE NORTH 00 DEGREES 00 MINUTES 00 SECONDS EAST 4.30 FEET; THENCE NORTH 90 DEGREES 00 MINUTES 00 SECONDS WEST 21.38 FEET; THENCE NORTH 00 DEGREES 24 MINUTES 01 SECONDS WEST 142.89 FEET TO THE POINT OF BEGINNING; THENCE CONTINUE NORTH 00 DEGREES 24 MINUTES 01 SECONDS WEST 2.56 FEET; THENCE NORTH 90 DEGREES 00 MINUTES 00 SECONDS EAST 4.68 FEET; THENCE SOUTH 00 DEGREES 00 MINUTES 00 SECONDS EAST 2.56 FEET; THENCE NORTH 90 DEGREES 00 MINUTES 00 SECONDS WEST 4.68 FEET TO THE POINT OF BEGINNING, IN COOK COUNTY, ILLINOIS.

UNOFFICIAL COPY

THAT PART OF BLOCKS 1 AND 2 AND THE VACATED ALLEY ADJOINING SAID BLOCKS IN D.F. CRILLY'S SUBDIVISION OF LOT A OF SIM AND D'ANTIN'S SUBDIVISION OF LOTS 14, 15, 16, 17, 18 AND 19 AND THE SOUTH 63 FEET OF LOT 13 OF THE NORTH ADDITION TO CHICAGO IN SECTION 33, TOWNSHIP 40 NORTH, RANGE 14, EAST OF THE THIRD PRINCIPAL MERIDIAN, TAKEN AS A TRACT LYING ABOVE A SLOPED LINE DRAWN FROM THE HEREINAFTER DESCRIBED NORTHWEST CORNER AT AN ELEVATION OF 18.20 FEET ABOVE CHICAGO CITY DATUM TO THE HEREINAFTER DESCRIBED NORTHEAST CORNER AT AN ELEVATION OF 31.70 FEET ABOVE CHICAGO CITY DATUM AND FALLING WITHIN THE HORIZONTAL BOUNDARIES PROJECTED VERTICALLY DESCRIBED AS FOLLOWS: COMMENCING AT THE SOUTHEAST CORNER OF SAID TRACT; THENCE NORTH 89 DEGREES 51 MINUTES 35 SECONDS WEST ALONG THE SOUTH LINE OF SAID TRACT 51.0 FEET; THENCE NORTH 00 DEGREES 00 MINUTES 00 SECONDS EAST 18.92 FEET; THENCE NORTH 90 DEGREES 00 MINUTES 00 SECONDS WEST 3.02 FEET; THENCE NORTH 00 DEGREES 00 MINUTES 00 SECONDS EAST 4.30 FEET; THENCE NORTH 90 DEGREES 00 MINUTES 00 SECONDS WEST 21.38 FEET; THENCE NORTH 00 DEGREES 24 MINUTES 01 SECONDS WEST 145.45 FEET; THENCE NORTH 90 DEGREES 00 MINUTES 00 SECONDS EAST 4.68 FEET TO THE NORTHWEST CORNER HEREIN DESCRIBED AND THE POINT OF BEGINNING; THENCE CONTINUE NORTH 90 DEGREES 00 MINUTES 00 SECONDS EAST 7.64 FEET TO THE HEREIN DESCRIBED NORTHEAST CORNER; THENCE SOUTH 00 DEGREES 00 MINUTES 00 SECONDS WEST 2.56 FEET; THENCE NORTH 90 DEGREES 00 MINUTES 00 SECONDS WEST 7.62 FEET; THENCE NORTH 00 DEGREES 00 MINUTES 00 SECONDS EAST 2.56 FEET TO THE POINT OF BEGINNING, IN COOK COUNTY, ILLINOIS.

WHICH SURVEY IS ATTACHED AS EXHIBIT "D" TO THE DECLARATION OF CONDOMINIUM RECORDED FEBRUARY 2, 2007, AS DOCUMENT NUMBER 0703315031, TOGETHER WITH ITS UNDIVIDED PERCENTAGE INTEREST IN THE COMMON ELEMENTS.



14-33-419-008-1065

Cook County Clerk's Office

UNOFFICIAL COPY

COOK COUNTY
RECORDER OF DEEDS
SCANNED BY _____

Property of Cook County Clerk's Office

REAL ESTATE TRANSFER TAX		29-Jul-2014
	COUNTY:	262.50
	ILLINOIS:	525.00
	TOTAL:	787.50
14-33-419-008-1065 20140701613518 1-223-428-224		

UNOFFICIAL COPY

COOK COUNTY
RECORDER OF DEEDS
SCANNED BY _____

Property of Cook County Clerk's Office

REAL ESTATE TRANSFER TAX		29-Jul-2014
CHICAGO:	3,937.50	
CTA:	1,575.00	
TOTAL:	5,512.50	

14-33-419-008-1065 | 20140701613518 | 1-680-640-128