

# UNOFFICIAL COPY



Doc#: 1424001025 Fee: \$44.00  
RHSP Fee: \$9.00 RPRF Fee: \$1.00  
Affidavit Fee: \$2.00  
Karen A. Yarbrough  
Cook County Recorder of Deeds  
Date: 08/28/2014 11:04 AM Pg: 1 of 4

## JUDICIAL SALE DEED

THE GRANTOR, The Judicial Sales Corporation, an Illinois Corporation, pursuant to and under the authority conferred by the provisions of an Order Appointing Selling Officer and a Judgment entered by the Circuit Court of Cook County, Illinois, on December 12, 2013, in Case No. 11 CH 011790, entitled BAYVIEW LOAN SERVICING, LLC vs. ATANAS CHTEREV, et al, and pursuant to which the

premises hereinafter described were sold at public sale pursuant to notice given in compliance with 735 ILCS 5/15-1507(c) by said grantor on March 14, 2014, does hereby grant, transfer, and convey to **BAYVIEW LOAN SERVICING, LLC, A DELAWARE LIMITED LIABILITY COMPANY** the following described real estate situated in the County of Cook, in the State of Illinois, to have and to hold forever:

**PARCEL 1: UNIT T-1025 IN RUNAWAY BAY CONDOMINIUM, AS DELINEATED ON A SURVEY OF THE FOLLOWING DESCRIBED REAL ESTATE: THAT PART OF THE SOUTHEAST 1/4 OF THE NORTHEAST 1/4 OF SECTION 12, TOWNSHIP 42 NORTH, RANGE 10 EAST OF THE THIRD PRINCIPAL MERIDIAN DESCRIBED AS FOLLOWS: BEGINNING AT THE INTERSECTION OF THE NORTHEASTERLY RIGHT OF WAY LINE OF U.S. ROUTE 12, WITH THE WEST LINE OF THE SOUTHEAST 1/4 OF SAID NORTHEAST 1/4; THENCE NORTHERLY ALONG SAID WEST LINE, A DISTANCE OF 1041.6 FEET TO THE NORTHWEST CORNER OF THE SOUTHEAST 1/4 OF SAID NORTHEAST 1/4; THENCE EASTERLY ALONG THE NORTH LINE OF THE SOUTHEAST 1/4 OF SAID NORTHEAST 1/4, A DISTANCE OF 1029.78 FEET TO A POINT ON SAID NORTH LINE THAT IS 296.79 FEET WESTERLY OF (MEASURED ALONG SAID NORTH LINE) THE EAST LINE OF SAID NORTHEAST 1/4, BEING ALSO A POINT ON THE WESTERLY RIGHT OF WAY LINE OF WILKIE ROAD; THENCE SOUTHERLY ALONG SAID WESTERLY RIGHT OF WAY LINE, A DISTANCE OF 591.98 FEET TO A POINT ON A LINE THAT IS 727 FEET NORTHERLY OF (MEASURED ALONG THE EAST LINE THEREOF) AND PARALLEL WITH THE SOUTH LINE OF SAID NORTHEAST 1/4, SAID POINT BEING 282.95 FEET WESTERLY OF (MEASURED ALONG SAID PARALLEL LINE) THE EAST LINE OF SAID NORTHEAST 1/4; THENCE WESTERLY ALONG SAID PARALLEL LINE, A DISTANCE OF 357.45 FEET; THENCE SOUTHWESTERLY ALONG A LINE WHICH FORMS AN ANGLE OF 34 DEGREES 55 MINUTES TO THE LEFT WITH THE PROLONGATION OF THE LAST DESCRIBED COURSE, A DISTANCE OF 122 FEET; THENCE SOUTHWESTERLY ALONG A LINE WHICH FORMS AN ANGLE OF 24 DEGREES 30 MINUTES TO THE LEFT WITH THE PROLONGATION OF THE LAST DESCRIBED COURSE, A DISTANCE OF 605.15 FEET TO THE NORTHEASTERLY RIGHT OF WAY LINE OF U.S. ROUTE 12; THENCE NORTHWESTERLY ALONG SAID NORTHEASTERLY RIGHT OF WAY LINE, A DISTANCE OF 312.33 FEET TO THE POINT OF BEGINNING, IN COOK COUNTY, ILLINOIS WHICH SURVEY IS ATTACHED AS EXHIBIT "C" TO THE DECLARATION OF CONDOMINIUM RECORDED AS DOCUMENT NUMBER 0527610080, TOGETHER WITH ITS UNDIVIDED PERCENTAGE INTEREST IN THE COMMON ELEMENTS. PARCEL 2: THE EXCLUSIVE RIGHT TO USE PARKING SPACE P-25 AS LIMITED COMMON ELEMENTS AS DELINEATED ON A SURVEY ATTACHED TO THE DECLARATION AFORESAID RECORDED AS DOCUMENT NUMBER 527610080.**

Commonly known as 1025 BAYSIDE DRIVE UNIT T-1025, PALATINE, IL 60074

Property Index No. 02-12-213-001-1343 (Underlying PINs 02-12-206-039 and 02-12-211-002)

Grantor has caused its name to be signed to those present by its President and CEO on this 22nd day of August, 2014.


# BOX 70

Codilis & Associates, P.C.

# UNOFFICIAL COPY

Judicial Sale Deed


## The Judicial Sales Corporation


By:   
 Nancy R. Vallone  
 President and Chief Executive Officer

State of IL, County of COOK ss, I, Danielle Adduci, a Notary Public, in and for the County and State aforesaid, do hereby certify that Nancy R. Vallone, personally known to me to be the President and CEO of The Judicial Sales Corporation, appeared before me this day in person and acknowledged that as such President and CEO he/she signed and delivered the said Deed pursuant to authority given by the Board of Directors of said corporation, as his/her free and voluntary act, and as the free and voluntary act and Deed of said corporation, for the uses and purposes therein set forth.

Given under my hand and seal on this

22nd day of August, 2014

  
 Notary Public



This Deed was prepared by August R. Butera, The Judicial Sales Corporation, One South Wacker Drive, 24th Floor, Chicago, IL 60606-4650.

Exempt under provision of Paragraph 2, Section 31-45 of the Real Estate Transfer Tax Law (35 ILCS 200/31-45).

8/26/14  
 Date

Jennifer M. Vander Wagen  
 Buyer, Seller or Representative

Jennifer M. Vander Wagen  
 ARDC # 6256252

This Deed is a transaction that is exempt from all transfer taxes, either state or local, and the County Recorder of Deeds is ordered to permit immediate recordation of the Deed issued hereunder without affixing any transfer stamps, pursuant to court order in Case Number 11 CH 011790.

Grantor's Name and Address:

**THE JUDICIAL SALES CORPORATION**  
 One South Wacker Drive, 24th Floor  
 Chicago, Illinois 60606-4650  
 (312)236-SALE

Grantee's Name and Address and mail tax bills to:

BAYVIEW LOAN SERVICING, LLC, A DELAWARE LIMITED LIABILITY COMPANY  
 4425 PONCE DE LEON BLVD., 5TH FLOOR  
 Coral Gables, FL, 33146

Contact Name and Address:

# UNOFFICIAL COPY

Judicial Sale Deed

Contact: Nicole Beauchamp  
Address: 4425 PONCE DE LEON BLVD., 5TH FLOOR  
Coral Gables, FL 33146  
Telephone: 305-646-7458

Mail To:

M. Moses  
CODILIS & ASSOCIATES, P.C.  
Matthew Moses, ARDC #6278082  
15W030 NORTH FRONTAGE ROAD, SUITE 100  
BURR RIDGE, IL, 60527  
(630) 794-5300  
Att. No. 21762  
File No. 14-10-13984

Property of Cook County Clerk's Office

# UNOFFICIAL COPY

File # 14-10-13984

## STATEMENT BY GRANTOR AND GRANTEE

The Grantor or his agent affirms that, to the best of his knowledge, the name of the Grantee shown on the Deed of Assignment of Beneficial Interest in land trust is either a natural person, an Illinois corporation or foreign corporation authorized to do business or acquire and hold title to real estate in Illinois, a partnership authorized to do business or acquire and hold title to real estate in Illinois, or other entity recognized as a person and authorized to do business or acquire title to real estate under the laws of the State of Illinois.

Dated August 26, 2014

Signature: Jennifer M. Vander Wagen  
Grantor or Agent

Subscribed and sworn to before me  
By the said Agent  
Date 8/26/2014  
Notary Public Sarah Muhm



Jennifer M. Vander Wagen  
ARDC # 6256252

The Grantee or his Agent affirms and verifies that the name of the Grantee shown on the Deed or Assignment of Beneficial Interest in a land trust is either a natural person, an Illinois corporation or foreign corporation authorized to do business or acquire and hold title to real estate in Illinois, a partnership authorized to do business or acquire and hold title to real estate in Illinois or other entity recognized as a person and authorized to do business or acquire title to real estate under the laws of the State of Illinois.

Dated August 26, 2014

Signature: Jennifer M. Vander Wagen  
Grantee or Agent

Subscribed and sworn to before me  
By the said Agent  
Date 8/26/2014  
Notary Public Sarah Muhm



Jennifer M. Vander Wagen  
ARDC # 6256252

Note: Any person who knowingly submits a false statement concerning the identity of Grantee shall be guilty of a Class C misdemeanor for the first offense and of a Class A misdemeanor for subsequent offenses.

(Attach to Deed or ABI to be recorded in Cook County, Illinois if exempt under provisions of Section 4 of the Illinois Real Estate Transfer Tax Act.)