

UNOFFICIAL COPY



Doc#: 1424122052 Fee: \$62.00
RHSP Fee: \$9.00 RPRF Fee: \$1.00
Karen A. Yarbrough
Cook County Recorder of Deeds
Date: 08/29/2014 11:24 AM Pg: 1 of 8

PREPARED BY:
Sidley Austin LLP
555 West 5th Street, Suite 4000
Los Angeles, California 90015
Attn: Courtney Rangen, Esq.

AFTER RECORDING RETURN TO:
OS National, LLC
2170 Satellite Blvd., Ste. 450
Duluth, GA 30097
Attn: Charles Chacko

ASSIGNMENT OF MORTGAGE

by

GERMAN AMERICAN CAPITAL CORPORATION,
as Assignor,

to

CHRISTIANA TRUST, A DIVISION OF WILMINGTON SAVINGS FUND SOCIETY, FSB,
*as Trustee, in trust for the registered holders of Invitation Homes 2014-SFR2 Single-Family
Rental Pass-Through Certificates,*
as Assignee

Cook, Illinois

UNOFFICIAL COPY

ASSIGNMENT OF MORTGAGE

THIS ASSIGNMENT OF MORTGAGE, ASSIGNMENT OF LEASES AND RENTS, SECURITY AGREEMENT AND FIXTURE FILING, dated as of August 14, 2014, is made by **GERMAN AMERICAN CAPITAL CORPORATION**, a Maryland corporation, having an address at 60 Wall Street, 10th Floor, New York, New York 10005 ("Assignor") to **CHRISTIANA TRUST, A DIVISION OF WILMINGTON SAVINGS FUND SOCIETY, FSB**, as Trustee, in trust for the registered holders of Invitation Homes 2014-SFR2 Single-Family Rental Pass-Through Certificates, having its principal corporate trust offices at 500 Delaware Avenue, 11th Floor, Wilmington, Delaware 19801, Attention: Invitation Homes 2014-SFR2 ("Assignee").

KNOW THAT Assignor, for good and valuable consideration, the receipt and sufficiency of which are hereby acknowledged, hereby assigns unto Assignee, without recourse or warranty, express or implied, all of Assignor's right, title and interest in, to, and under that certain Mortgage, Assignment of Leases and Rents, Security Agreement and Fixture Filing, of even date herewith and recorded immediately prior hereto as Instrument Number 1423919122 (the "Security Instrument"), affecting the real property identified on Schedule 1 attached hereto and more particularly described in the Security Instrument.

TO HAVE AND TO HOLD the same unto Assignee and Assignee's successors, legal representatives, and assigns, forever.


[REMAINDER OF PAGE LEFT INTENTIONALLY BLANK]


UNOFFICIAL COPY

IN WITNESS WHEREOF, the undersigned, by its officer or other authorized signatory duly elected or appointed, and pursuant to proper authority, has duly executed, acknowledged and delivered this instrument as of the day and year first above written.

ASSIGNOR:


GERMAN AMERICAN CAPITAL CORPORATION, a Maryland corporation

By: 
Name: Menahem Namer
Title: Vice President

By: 
Name: R. Christopher Jones
Title: Director


STATE OF NEW YORK)
COUNTY OF NEW YORK) ss:

On the 11 day of Aug., in the year 2014, before me, the undersigned, personally appeared Menahem Namer, personally known to me or proved to me on the basis of satisfactory evidence to be the individual(s) whose name(s) is/are subscribed to the within instrument and acknowledged to me that he/she executed the same in his/her capacity, and that by his/her signature on the instrument, the individual(s), or the entity upon behalf of which the individual(s) acted, executed the instrument.


THERESA ELLEL
Notary Public, State of New York
No. 01EL6276003
Qualified in Queens County
Commission Expires February 4, 2017

STATE OF NEW YORK)
COUNTY OF NEW YORK) ss:

On the 11 day of Aug., in the year 2014, before me, the undersigned, personally appeared R. Christopher Jones, personally known to me or proved to me on the basis of satisfactory evidence to be the individual(s) whose name(s) is/are subscribed to the within instrument and acknowledged to me that he/she executed the same in his/her capacity, and that by his/her signature on the instrument, the individual(s), or the entity upon behalf of which the individual(s) acted, executed the instrument.


THERESA ELLEL
Notary Public, State of New York
No. 01EL6276003
Qualified in Queens County
Commission Expires February 4, 2017

UNOFFICIAL COPY

EXHIBIT "A"
PROPERTY SCHEDULE

Property of Cook County Clerk's Office

UNOFFICIAL COPY

COUNT	CLIENT	ADDRESS	CITY	STATE	COUNTY	ZIP
1	ILCH1965	16434 TERRY	OAK FOREST	IL	COOK	60452
2	ILCH0454	16531 CRAIG DR	OAK FOREST	IL	COOK	60452
3	ILCH0791	5488 NATALIE DR	OAK FOREST	IL	COOK	60452
4	ILCH0627	16330 MARK LN	TINLEY PARK	IL	COOK	60477
5	ILCH0917	6415 163RD PL	TINLEY PARK	IL	COOK	60477

Property of Cook County Clerk's Office

UNOFFICIAL COPY

EXHIBIT "A"
LEGAL DESCRIPTIONS

Property of Cook County Clerk's Office

UNOFFICIAL COPY

EXHIBIT A-1

STREET ADDRESS: 16434 TERRY, OAK FOREST, IL, 60452
 COUNTY: COOK
 CLIENT CODE: ILCH1965
 TAX PARCEL ID/APN: 28-22-305-032-0000

THE LAND REFERRED TO HEREIN BELOW IS SITUATED IN THE COUNTY OF COOK, STATE OF ILLINOIS, AND IS DESCRIBED AS FOLLOWS: LOT 8 IN BLOCK 7 IN WILLOWICK ESTATES, BEING A SUBDIVISION OF PART OF THE SOUTHWEST 1/4, NORTH OF THE INDIAN BOUNDARY LINE, OF SECTION 22, TOWNSHIP 36 NORTH, RANGE 13 EAST OF THE THIRD PRINCIPAL MERIDIAN, ACCORDING TO THE PLAT THEREOF REGISTERED IN THE OFFICE OF THE REGISTRAR OF TITLES OF COOK COUNTY, ILLINOIS, ON MAY 19, 1959 AS DOCUMENT NUMBER 1861915.

EXHIBIT A-2

STREET ADDRESS: 16531 CRAIG DR, OAK FOREST, IL, 60452
 COUNTY: COOK
 CLIENT CODE: ILCH0454
 TAX PARCEL ID/APN: 28-22-316-011-0000

THE LAND REFERRED TO HEREIN BELOW IS SITUATED IN THE COUNTY OF COOK, STATE OF ILLINOIS, AND IS DESCRIBED AS FOLLOWS: LOT TWO (2) IN BLOCK FOUR (4), IN WILLOWICK ESTATES, BEING A SUBDIVISION OF PART OF THE SOUTH WEST QUARTER (1/4) AND PART OF THE SOUTH EAST QUARTER (1/4), NORTH OF INDIAN BOUNDARY LINE OF SECTION 22, TOWNSHIP 36 NORTH, RANGE 13, EAST OF THE THIRD PRINCIPAL MERIDIAN, ACCORDING TO PLAT REGISTERED IN THE OFFICE OF THE REGISTRAR OF TITLES OF COOK COUNTY, ILLINOIS, ON MAY 19, 1959, AS DOCUMENT NUMBER 1861915.

UNOFFICIAL COPY

EXHIBIT A-3

STREET ADDRESS: 5488 NATALIE DR, OAK FOREST, IL, 60452
 COUNTY: COOK
 CLIENT CODE: ILCH0791
 TAX PARCEL ID/APN: 28-16-104-012-0000

THE LAND REFERRED TO HEREIN BELOW IS SITUATED IN THE COUNTY OF COOK, STATE OF ILLINOIS, AND IS DESCRIBED AS FOLLOWS: LOT 133 IN NATALIE SUBDIVISION, UNIT NUMBER 3, A SUBDIVISION OF THE SOUTHWEST 1/4 OF THE NORTHWEST 1/4 OF SECTION 16, TOWNSHIP 36 NORTH, RANGE 13 EAST OF THE THIRD PRINCIPAL MERIDIAN, IN COOK COUNTY, ILLINOIS.

EXHIBIT A-4

STREET ADDRESS: 16335 MARK LN, TINLEY PARK, IL, 60477
 COUNTY: COOK
 CLIENT CODE: ILCH0527
 TAX PARCEL ID/APN: 28-20-300-014-0000

THE LAND REFERRED TO HEREIN BELOW IS SITUATED IN THE COUNTY OF COOK, STATE OF ILLINOIS, AND IS DESCRIBED AS FOLLOWS: LOT 4 IN BLOCK IN WM. C. GOREBE AND COMPANY'S KIMBERLY HEIGHTS ADDITION TO TINLEY PARK SITUATED IN THE WEST 1/2 OF THE SOUTHWEST 1/4 OF SECTION 20, TOWNSHIP 36 NORTH, RANGE 13 EAST OF THE THIRD PRINCIPAL MERIDIAN, IN COOK COUNTY, ILLINOIS. ACCORDING TO THE PLAT THEREOF REGISTERED IN THE OFFICE OF THE REGISTRAR OF TITLE OF COOK COUNTY, ILLINOIS ON MAY 11, 1955 AS DOCUMENT 1593767 AND CERTIFICATE OF CORRECTION THEREOF REGISTERED AS DOCUMENT 1601732.

EXHIBIT A-5

STREET ADDRESS: 6415 163RD PL, TINLEY PARK, IL, 604771711
 COUNTY: COOK
 CLIENT CODE: ILCH0917
 TAX PARCEL ID/APN: 28-19-417-015-0000

THE LAND REFERRED TO HEREIN BELOW IS SITUATED IN THE COUNTY OF COOK, STATE OF ILLINOIS, AND IS DESCRIBED AS FOLLOWS: LOT 363 IN TINLEY TERRACE UNIT NO. 9, BEING A SUBDIVISION OF PART OF THE NORTHEAST 1/4 OF THE SOUTHEAST 1/4 OF SECTION 19, TOWNSHIP 36 NORTH, RANGE 13, EAST OF THE THIRD PRINCIPAL MERIDIAN, IN COOK COUNTY, ILLINOIS
