

UNOFFICIAL COPY

THIS INSTRUMENT WAS PREPARED BY:

Zave H. Gussin, Esq.
910 Skokie Blvd., Suite 109
Northbrook, Illinois 60062

SEND SUBSEQUENT TAX BILLS TO:

Pulaski Promenade LLC
c/o IBT Group, LLC
850 W. Jackson Blvd.
Chicago, Illinois 60604

RETURN TO:



Doc#: 1425322083 Fee: \$48.00
RHSP Fee: \$9.00 RPRF Fee: \$1.00
Karen A. Yarbrough
Cook County Recorder of Deeds
Date: 09/10/2014 03:19 PM Pg: 1 of 6

For Recorder's Use Only

SPECIAL WARRANTY DEED ILLINOIS

501
The Grantor, **RMK PULASKI, LLC**, an Illinois limited liability company, 5114 S. Pulaski Road, Chicago, Cook County, Illinois 60632, for and in consideration of Ten Dollars (\$10.00) and other good and valuable consideration in hand paid, hereby Conveys to **PULASKI PROMENADE LLC**, an Illinois limited liability company, (c/o IBT Group, LLC), 850 W. Jackson Blvd., Chicago, Cook County, Illinois 60604, the Real Estate situated in the County of Cook, State of Illinois, the legal description whereof is attached hereto as Exhibit "A" (4 pages), to have and hold said premises forever, hereby waiving all rights under and by virtue of the Homestead Exemption Laws of the State of Illinois. Grantor warrants to Grantee that no encumbrances adversely affect said premises which arose by through or under Grantor, except for those (if any) to which this conveyance is expressly subject as set forth below.

Permanent Real Estate Tax Index Numbers: 19-03-201-004
19-03-201-047
19-03-201-049
19-03-201-050
19-03-201-053

Common Address of Real Estate: A vacant tract of land consisting of 10.58 acres more or less located at the northwest corner of 42nd Street and Pulaski Road, Chicago, Illinois.

This conveyance is exempt under Section 3.33.060, Paragraph L, Chicago Real Property Transfer Tax Ordinance.


Subject to: (a) general real estate taxes not yet due and payable; (b) covenants, conditions and restrictions of record; (c) recorded and unrecorded easements and other matters of survey; (d) recorded and unrecorded leases; (e) building, zoning and other Ordinances; (f) all matters arising by, through or under Grantee and its predecessors in interest; (g) all exceptions listed on

UNOFFICIAL COPY

Schedule "B" of the Pro Forma Title Commitment issued by Chicago Title Insurance Company on or about August, 2014, Order #008866232.

Dated this 10th day of September, 2014

RMK Pulaski, LLC

By: 
Roger Keaton
Manager and Sole Member

STATE OF ILLINOIS

) ss.


COUNTY OF COOK)

I, the undersigned, a Notary Public in and for said County, in the State aforesaid, DO HEREBY CERTIFY that Roger Keaton, the Manager and Sole Member of RMK PULASKI, LLC, an Illinois limited liability company, appeared before me this day in person and acknowledged that he signed and delivered the said instrument as his own free and voluntary act and as the free and voluntary act of said company for the uses and purposes therein set forth.

GIVEN under my hand and notarial seal this 10 day of September, 2014.

(SEAL)

Notary Public




REAL ESTATE TRANSFER TAX 11-Sep-2014



COUNTY: 3,575.25
ILLINOIS: 7,150.50
TOTAL: 10,725.75

19-03-201-004-0000 | 20140901626692 | 1-817-871-488



REAL ESTATE TRANSFER TAX 11-Sep-2014



CHICAGO: 0.00
CTA: 0.00
TOTAL: 0.00

19-03-201-004-0000 | 20140901626692 | 1-951-769-728

UNOFFICIAL COPY

EXHIBIT "A" TO SPECIAL WARRANTY DEED

LEGAL DESCRIPTION OF PROPERTY

PARCEL 1:

THAT PART OF LOTS 4 AND 5 IN JENNI'S RESUBDIVISION OF PART OF LOT "B" IN THE SUBDIVISION BY THE CIRCUIT COURT COMMISSIONERS IN PARTITION OF THAT PART OF THE NORTHEAST 1/4, LYING SOUTH OF ILLINOIS AND MICHIGAN CANAL RESERVE, OF SECTION 3, TOWNSHIP 38 NORTH, RANGE 13, EAST OF THE THIRD PRINCIPAL MERIDIAN, DESCRIBED AS FOLLOWS:

BEGINNING AT THE NORTHWEST CORNER OF LOT 4; THENCE NORTH 89 DEGREES 47 MINUTES 49 SECONDS EAST ALONG THE NORTH LINE OF SAID LOT, 35.00 FEET; THENCE SOUTH 00 DEGREES 08 MINUTES 14 SECONDS EAST, ALONG THE EAST LINE OF THE WEST 35.00 FEET OF SAID LOT, 129.43 FEET; THENCE SOUTH 75 DEGREES 12 MINUTES 15 SECONDS EAST, 67.27 FEET TO A POINT ON THE SOUTH LINE OF LOT 4, SAID POINT BEING 100.00 FEET EAST OF THE SOUTHWEST CORNER THEREOF; THENCE SOUTH 00 DEGREES 03 MINUTES 12 SECONDS EAST, ALONG THE EAST LINE OF THE WEST 100.00 FEET OF THE AFORESAID LOT 5, A DISTANCE OF 150.16 FEET TO THE POINT OF INTERSECTION WITH THE SOUTH LINE OF SAID LOT; THENCE SOUTH 89 DEGREES 47 MINUTES 49 SECONDS WEST ALONG SAID SOUTH LINE, 100.00 FEET TO THE SOUTHWEST CORNER OF LOT 5; THENCE NORTH 00 DEGREES 03 MINUTES 12 SECONDS WEST ALONG THE WEST LINE OF SAID LOT, A DISTANCE OF 150.16 FEET TO THE NORTHWEST CORNER THEREOF; THENCE NORTH 00 DEGREES 08 MINUTES 14 SECONDS WEST, ALONG THE WEST LINE OF SAID LOT 4, A DISTANCE OF 146.84 FEET TO THE HEREINABOVE DESCRIBED POINT OF BEGINNING; IN COOK COUNTY, ILLINOIS.

PARCEL 2:

LOTS 2 AND 3 IN JENNI'S RESUBDIVISION OF PART OF LOT "B" IN THE SUBDIVISION BY THE CIRCUIT COURT COMMISSIONERS IN PARTITION OF THAT PART OF THE NORTHEAST 1/4, LYING SOUTH OF ILLINOIS AND MICHIGAN CANAL RESERVE, OF SECTION 3, TOWNSHIP 38 NORTH, RANGE 13, EAST OF THE THIRD PRINCIPAL MERIDIAN, IN COOK COUNTY, ILLINOIS.

PARCEL 3:

THAT PART OF LOT "B" IN THE SUBDIVISION BY THE CIRCUIT COURT COMMISSIONERS IN PARTITION OF THAT PART OF THE NORTHEAST 1/4, LYING SOUTH OF ILLINOIS AND MICHIGAN CANAL RESERVE, OF SECTION 3, TOWNSHIP 38 NORTH, RANGE 13, EAST OF THE THIRD PRINCIPAL MERIDIAN, ACCORDING TO THE PLAT THEREOF RECORDED IN THE OFFICE OF THE RECORDER OF COOK COUNTY, ILLINOIS ON SEPTEMBER 5, 1893 IN BOOK 53 OF PLATS, PAGE 32, AS DOCUMENT NUMBER 1925471, BOUNDED AND DESCRIBED AS FOLLOWS:

BEGINNING AT A POINT IN WEST LINE OF SOUTH PULASKI ROAD (FORMERLY SOUTH CRAWFORD AVENUE), SAID POINT BEING 723.00 FEET NORTH OF THE NORTH LINE OF DISTRICT BOULEVARD MEASURED ALONG SAID WEST LINE OF SOUTH PULASKI ROAD; THENCE SOUTHERLY ALONG SAID WEST LINE OF SOUTH PULASKI ROAD TO ITS INTERSECTION WITH THE NORTH LINE OF SAID DISTRICT BOULEVARD; THENCE WESTERLY ALONG SAID NORTH LINE OF DISTRICT BOULEVARD TO ITS INTERSECTION WITH A LINE PARALLEL WITH AND 550 FEET WEST OF SAID WEST LINE OF

(CONTINUED)

UNOFFICIAL COPY

SAID SOUTH PULASKI ROAD; THENCE NORTHERLY ALONG SAID PARALLEL LINE TO THE INTERSECTION WITH A LINE PARALLEL WITH AND 639.00 FEET NORTH OF SAID NORTH LINE OF DISTRICT BOULEVARD; THENCE EASTERLY ALONG SAID LAST DESCRIBED PARALLEL LINE A DISTANCE OF 281.78 FEET TO A POINT; THENCE NORTHERLY ALONG A LINE PARALLEL WITH SAID WEST LINE OF SOUTH PULASKI ROAD A DISTANCE OF 84.00 FEET; THENCE EASTERLY ALONG A LINE 723.00 FEET NORTH OF AND PARALLEL WITH THE NORTH LINE OF SAID DISTRICT BOULEVARD TO THE POINT OF BEGINNING, IN COOK COUNTY, ILLINOIS.

EXCEPTING FROM THE ABOVE DESCRIBED PARCELS 1, 2 AND 3 THE FOLLOWING:

PARCEL A:

THAT PART OF LOT "B" IN THE SUBDIVISION BY THE CIRCUIT COURT COMMISSIONERS IN PARTITION OF THAT PART OF THE NORTHEAST 1/4, LYING SOUTH OF ILLINOIS AND MICHIGAN CANAL RESERVE, OF SECTION 3, TOWNSHIP 38 NORTH, RANGE 13, EAST OF THE THIRD PRINCIPAL MERIDIAN, ACCORDING TO THE PLAT THEREOF RECORDED IN THE OFFICE OF THE RECORDER OF COOK COUNTY, ILLINOIS ON SEPTEMBER 5, 1893 IN BOOK 59 OF PLATS, PAGE 32, AS DOCUMENT NUMBER 1925471, BOUNDED AND DESCRIBED AS FOLLOWS:
 COMMENCING AT A POINT 723.00 FEET (AS MEASURED ALONG THE WEST LINE OF SOUTH PULASKI ROAD (FORMERLY SOUTH CRAWFORD AVENUE)) NORTH OF THE NORTH LINE OF DISTRICT BOULEVARD, SAID POINT BEING ALSO THE SOUTHEAST CORNER OF SAID LOT 5 IN JENNI'S RESUBDIVISION OF PART OF LOT "B" AFORESAID; THENCE SOUTH 89 DEGREES 56 MINUTES 11 SECONDS WEST, ALONG A LINE DRAWN 723.00 FEET NORTH OF AND PARALLEL WITH THE NORTH LINE OF DISTRICT BOULEVARD, SAID LINE BEING ALSO THE SOUTH LINE OF LOT 5 AFORESAID, 243.92 FEET TO A POINT, SAID POINT BEING 24.22 FEET (AS MEASURED ALONG SAID SOUTH LINE OF LOT 5) EAST OF THE SOUTHWEST CORNER OF LOT 5 AFORESAID; THENCE SOUTH 0 DEGREE 03 MINUTES 19 SECONDS WEST, ALONG THE SOUTHERLY EXTENSION OF THE EAST LINE OF THE WEST 24.22 FEET OF LOT 5 AFORESAID, 172.50 FEET; THENCE NORTH 89 DEGREES 56 MINUTES 11 SECONDS EAST, ALONG A LINE DRAWN 550.50 FEET NORTH OF AND PARALLEL WITH THE NORTH LINE OF DISTRICT BOULEVARD, 244.05 FEET TO A POINT ON THE WEST LINE OF SOUTH PULASKI ROAD AFORESAID; THENCE NORTH 0 DEGREE 00 MINUTES 08 SECONDS EAST, ALONG SAID WEST LINE, 172.50 FEET TO THE HEREBY ABOVE DESIGNATED POINT OF BEGINNING, IN COOK COUNTY, ILLINOIS.

PARCEL B:

THAT PART OF LOTS 4 AND 5 IN JENNI'S RESUBDIVISION OF PART OF LOT "B" IN THE SUBDIVISION BY THE CIRCUIT COURT COMMISSIONERS IN PARTITION OF THAT PART OF THE NORTHEAST 1/4, LYING SOUTH OF ILLINOIS AND MICHIGAN CANAL RESERVE, OF SECTION 3, TOWNSHIP 38 NORTH, RANGE 13, EAST OF THE THIRD PRINCIPAL MERIDIAN, DESCRIBED AS FOLLOWS:

COMMENCING AT THE SOUTHEAST CORNER OF SAID LOT 5, SAID POINT BEING ALSO A POINT 723.00 FEET (AS MEASURED ALONG THE WEST LINE OF SOUTH PULASKI ROAD (FORMERLY SOUTH CRAWFORD AVENUE)) NORTH OF THE NORTH LINE OF DISTRICT BOULEVARD; THENCE SOUTH 89 DEGREES 56 MINUTES 11 SECONDS WEST, ALONG THE SOUTH LINE OF LOT 5, BEING ALSO A LINE DRAWN 723.00 FEET NORTH OF AND PARALLEL WITH THE NORTH LINE OF DISTRICT BOULEVARD, 168.14 FEET TO THE POINT OF INTERSECTION WITH THE EAST LINE OF THE WEST

UNOFFICIAL COPY

100.00 FEET OF LOT 5 AFORESAID, SAID POINT BEING THE POINT OF BEGINNING OF THE FOLLOWING DESCRIBED PARCEL; THENCE CONTINUING SOUTH 89 DEGREES 56 MINUTES 11 SECONDS WEST, ALONG SAID SOUTH LINE, 75.78 FEET TO A POINT, SAID POINT BEING 24.22 FEET (AS MEASURED ALONG SAID SOUTH LINE) EAST OF THE SOUTHWEST CORNER THEREOF; THENCE NORTH 0 DEGREE 03 MINUTES 19 SECONDS EAST, ALONG THE EAST LINE OF THE WEST 24.22 FEET OF LOT 5, A DISTANCE OF 150.16 FEET TO A POINT ON THE SOUTH LINE OF LOT 4 AFORESAID; THENCE NORTH 0 DEGREE 00 MINUTES 08 SECONDS EAST, ALONG THE EAST LINE OF THE WEST 24.22 FEET OF LOT 4 AFORESAID, 17.42 FEET; THENCE SOUTH 89 DEGREES 59 MINUTES 52 SECONDS EAST, PERPENDICULAR TO THE LAST DESCRIBED LINE, 10.78 FEET TO THE POINT OF INTERSECTION WITH THE EAST LINE OF THE WEST 35.00 FEET OF LOT 4 AFORESAID; THENCE SOUTH 75 DEGREES 03 MINUTES 52 SECONDS EAST, 67.27 FEET TO A POINT ON THE SOUTH LINE OF LOT 4 AFORESAID, SAID POINT BEING 100.00 FEET EAST OF THE SOUTHWEST CORNER THEREOF; THENCE SOUTH 0 DEGREE 03 MINUTES 19 SECONDS WEST, ALONG THE EAST LINE OF THE WEST 100.00 FEET OF LOT 5 AFORESAID, 150.16 FEET TO THE HEREINABOVE DESIGNATED POINT OF BEGINNING, IN COOK COUNTY, ILLINOIS.

PARCEL 4:

THAT PART OF LOT "B" IN THE SUBDIVISION BY THE CIRCUIT COURT COMMISSIONERS IN PARTITION OF THAT PART OF THE NORTHEAST 1/4, LYING SOUTH OF ILLINOIS AND MICHIGAN CANAL RESERVE, OF SECTION 3, TOWNSHIP 38 NORTH, RANGE 13, EAST OF THE THIRD PRINCIPAL MERIDIAN, ACCORDING TO THE PLAT THEREOF RECORDED IN THE OFFICE OF THE RECORDER OF COOK COUNTY, ILLINOIS ON SEPTEMBER 5, 1893 IN BOOK 59 OF PLATS, PAGE 32, AS DOCUMENT NUMBER 1923471, BOUNDED AND DESCRIBED AS FOLLOWS: COMMENCING AT A POINT 723.00 FEET (AS MEASURED ALONG THE WEST LINE OF SOUTH PULASKI ROAD (FORMERLY SOUTH CRAWFORD AVENUE)) NORTH OF THE NORTH LINE OF DISTRICT BOULEVARD, SAID POINT BEING ALSO THE SOUTHEAST CORNER OF SAID LOT 5 IN JENNI'S RESUBDIVISION OF PART OF LOT "B" AFORESAID; THENCE SOUTH 89 DEGREES 56 MINUTES 11 SECONDS WEST, ALONG A LINE DRAWN 723.01 FEET NORTH OF AND PARALLEL WITH THE NORTH LINE OF DISTRICT BOULEVARD, SAID LINE BEING ALSO THE SOUTH LINE OF LOT 5 AFORESAID, 243.92 FEET TO A POINT, SAID POINT BEING 24.22 FEET (AS MEASURED ALONG SAID SOUTH LINE OF LOT 5) EAST OF THE SOUTHWEST CORNER OF LOT 5 AFORESAID; THENCE SOUTH 0 DEGREE 03 MINUTES 19 SECONDS WEST, ALONG THE SOUTHERLY EXTENSION OF THE EAST LINE OF THE WEST 24.22 FEET OF LOT 5 AFORESAID, 172.50 FEET; THENCE NORTH 89 DEGREES 56 MINUTES 11 SECONDS EAST, ALONG A LINE DRAWN 550.50 FEET NORTH OF AND PARALLEL WITH THE NORTH LINE OF DISTRICT BOULEVARD, 244.08 FEET TO A POINT ON THE WEST LINE OF SOUTH PULASKI ROAD AFORESAID; THENCE NORTH 0 DEGREE 00 MINUTES 08 SECONDS EAST, ALONG SAID WEST LINE, 172.50 FEET TO THE HEREINABOVE DESIGNATED POINT OF BEGINNING, IN COOK COUNTY, ILLINOIS.

PARCEL 5:

THAT PART OF LOTS 4 AND 5 IN JENNI'S RESUBDIVISION OF PART OF LOT "B" IN THE SUBDIVISION BY THE CIRCUIT COURT COMMISSIONERS IN PARTITION OF THAT PART OF THE NORTHEAST 1/4, LYING SOUTH OF ILLINOIS AND MICHIGAN CANAL RESERVE, OF SECTION 3, TOWNSHIP 38 NORTH, RANGE 13, EAST OF THE THIRD PRINCIPAL MERIDIAN, DESCRIBED AS FOLLOWS:

UNOFFICIAL COPY

COMMENCING AT THE SOUTHEAST CORNER OF SAID LOT 5, SAID POINT BEING ALSO A POINT 723.00 FEET (AS MEASURED ALONG THE WEST LINE OF SOUTH PULASKI ROAD (FORMERLY SOUTH CRAWFORD AVENUE)) NORTH OF THE NORTH LINE OF DISTRICT BOULEVARD; THENCE SOUTH 89 DEGREES 56 MINUTES 11 SECONDS WEST, ALONG THE SOUTH LINE OF LOT 5, BEING ALSO A LINE DRAWN 723.00 FEET NORTH OF AND PARALLEL WITH THE NORTH LINE OF DISTRICT BOULEVARD, 168.14 FEET TO THE POINT OF INTERSECTION WITH THE EAST LINE OF THE WEST 100.00 FEET OF LOT 5 AFORESAID, SAID POINT BEING THE POINT OF BEGINNING OF THE FOLLOWING DESCRIBED PARCEL; THENCE CONTINUING SOUTH 89 DEGREES 56 MINUTES 11 SECONDS WEST, ALONG SAID SOUTH LINE, 75.78 FEET TO A POINT, SAID POINT BEING 24.22 FEET (AS MEASURED ALONG SAID SOUTH LINE) EAST OF THE SOUTHWEST CORNER THEREOF; THENCE NORTH 0 DEGREE 03 MINUTES 19 SECONDS EAST, ALONG THE EAST LINE OF THE WEST 24.22 FEET OF LOT 5, A DISTANCE OF 150.16 FEET TO A POINT ON THE SOUTH LINE OF LOT 4 AFORESAID; THENCE NORTH 0 DEGREE 00 MINUTES 08 SECONDS EAST, ALONG THE EAST LINE OF THE WEST 24.22 FEET OF LOT 4 AFORESAID, 17.42 FEET; THENCE SOUTH 89 DEGREES 59 MINUTES 52 SECONDS EAST, PERPENDICULAR TO THE LAST DESCRIBED LINE, 10.78 FEET TO THE POINT OF INTERSECTION WITH THE EAST LINE OF THE WEST 35.00 FEET OF LOT 4 AFORESAID; THENCE SOUTH 75 DEGREES 03 MINUTES 52 SECONDS EAST, 67.27 FEET TO A POINT ON THE SOUTH LINE OF LOT 4 AFORESAID, SAID POINT BEING 100.00 FEET EAST OF THE SOUTHWEST CORNER THEREOF; THENCE SOUTH 0 DEGREE 03 MINUTES 19 SECONDS WEST, ALONG THE EAST LINE OF THE WEST 100.00 FEET OF LOT 5 AFORESAID, 150.16 FEET TO THE HEREINABOVE DESIGNATED POINT OF BEGINNING, IN COOK COUNTY, ILLINOIS.

Common Address: Vacant tract of land consisting of 10.58 acres, more or less, located at the northwest corner of 42nd Street and Pulaski Road, Chicago, Illinois.

PINS: 19-03-201-004
 19-03-201-047
 19-03-201-049
 19-03-201-050
 19-03-201-053

4200 S. PULASKI RD.