

When Recorded Return To:
CitiMortgage, Inc.
C/O Nationwide Title Clearing, Inc.
2100 Alt. 19 North
Palm Harbor, FL 34683

Citi Loan No 2001629906
GreenTree Loan No 82765554

ASSIGNMENT OF MORTGAGE

FOR GOOD AND VALUABLE CONSIDERATION, the sufficiency of which is hereby acknowledged, the undersigned, CITIMORTGAGE, INC., WHOSE ADDRESS IS 1000 TECHNOLOGY DRIVE, O'FALLON, MO, 63368, (ASSIGNOR), by these presents does convey, grant, assign, transfer and set over the described Mortgage with all interest secured thereby, all liens, and any rights due or to become due thereon to GREEN TREE SERVICING LLC, WHOSE ADDRESS IS 7360 SOUTH KYRENE ROAD, T314, TEMPE, AZ 85283 (800)643-0202, ITS SUCCESSORS AND ASSIGNS, (ASSIGNEE).


Said Mortgage is dated 04/22/2004, and made by MOLLY HUTCHISON to CITIMORTGAGE, INC. and recorded 05/11/2004 in the records of the Recorder or Registrar of Titles of COOK County, Illinois, in Book , Page , as Instrument # 0413205241.

Upon the property situated in said State and County as more fully described in said Mortgage or herein to wit:
SEE EXHIBIT A ATTACHED

Tax Code/PIN: 14-17-226-020-1015, 14-17-222-023-1028

Property is commonly known as: 919 W SUNNYSIDE AVE, 1, CHICAGO, IL 60640.

Dated this 10th day of September in the year 2014
CITIMORTGAGE, INC.



NADINE HOMAN
VICE PRESIDENT

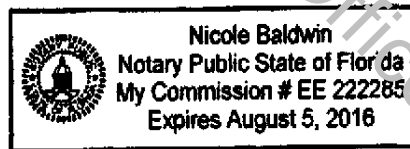
All persons whose signatures appear above are employed by NTC, have qualified authority to sign and have reviewed this document and supporting documentation prior to signing.

STATE OF FLORIDA COUNTY OF PINELLAS

The foregoing instrument was acknowledged before me on this 10th day of September in the year 2014, by Nadine Homan as VICE PRESIDENT of CITIMORTGAGE, INC., who, as such VICE PRESIDENT being authorized to do so, executed the foregoing instrument for the purposes therein contained. He/she/they is (are) personally known to me.



NICOLE BALDWIN - NOTARY PUBLIC
COMM EXPIRES: 08/05/2016



Document Prepared By: E.Lance/NTC, 2100 Alt. 19 North, Palm Harbor, FL 34683 (800)346-9152
CMOAV 22560846 -- MSR-2014-09-01-GRNTR DOCR T0914094307 [C-2] EFRMIL1




D0007452811

UNOFFICIAL COPY

'EXHIBIT A'

PARCEL 1: UNIT NUMBER 919-1 IN TERESA TERRACE CONDOMINIUM AS DELINEATED ON A SURVEY OF THE FOLLOWING DESCRIBED REAL ESTATE: LOT 30 (EXCEPT THE WEST 46 2/3 FEET) ALL OF LOT 31 AND THE WEST 10 FEET OF LOT 32 IN A. T. GALT'S SHERIDAN ROAD SUBDIVISION IN THE EAST 1/2 OF THE NORTHEAST 1/4 OF SECTION 17, TOWNSHIP 40 NORTH, RANGE 14, EAST OF THE THIRD PRINCIPAL MERIDIAN, IN COOK COUNTY, ILLINOIS WHICH SURVEY IS ATTACHED AS EXHIBIT "A" TO THE DECLARATION OF CONDOMINIUM RECORDED AS DOCUMENT NUMBER 08005033, TOGETHER WITH ITS UNDIVIDED PERCENTAGE INTEREST IN THE COMMON ELEMENTS, IN COOK COUNTY, ILLINOIS. PARCEL 2: UNIT NUMBER P-82 IN THE EAST SUNNYCOURT CONDOMINIUM AS DELINEATED ON A SURVEY OF THE FOLLOWING DESCRIBED REAL ESTATE: LOT 1 IN SUBDIVISION OF LOTS 16 AND 17 AND THE EAST 1/2 OF LOT 18 IN H. J. WALLINGFORD'S SUBDIVISION OF 15 RODS SOUTH OF AND ADJOINING THE NORTH 95 RODS OF THE EAST 1/2 OF THE NORTHEAST 1/4 OF SECTION 17, TOWNSHIP 40 NORTH, RANGE 14, EAST OF THE THIRD PRINCIPAL MERIDIAN, IN COOK COUNTY, ILLINOIS WHICH SURVEY IS ATTACHED AS EXHIBIT "A" TO THE DECLARATION OF CONDOMINIUM RECORDED AS DOCUMENT NUMBER 08005034 TOGETHER WITH ITS UNDIVIDED PERCENTAGE INTEREST IN THE COMMON ELEMENTS, ALL IN COOK COUNTY, ILLINOIS.



22560846



D0007452811

Property of Cook County Clerk's Office