

UNOFFICIAL COPY

DEED IN TRUST

THIS INDENTURE WITNESSETH, That the Grantor HELEN L. BRADISH, a widow not since remarried, and SUSAN E. BRADISH, a single person,

of the County of Cook and State of Illinois for and in consideration of TEN DOLLARS, and other good and valuable considerations in hand paid, Convey and Warrant unto the GREAT LAKES TRUST COMPANY, N.A. a corporation duly organized and existing as a national banking association under the laws of the United States of America, whose address is 13057 S. Western Ave., Blue Island, IL 60406, as Trustee under the provisions of a trust agreement dated the

1st day of September, 2005, known as Trust Number 05059 the following described real estate in the County of Cook and State of Illinois, to-wit:

SEE ATTACHED LEGAL DESCRIPTION

Property Address: 17030 S. Marilyn Dr., Tinley Park, IL 60477
PIN: 27-26-202-004-0000 and 27-26-218-014-0000

TO HAVE AND TO HOLD the said premises with the appurtenances upon the trusts and for the uses and purposes herein and in said trust agreements set forth.
SEE REVERSE SIDE FOR ADDITIONAL TERMS AND CONDITIONS.
And the said grantor hereby expressly waive and release any and all

rights or benefits under and by virtue of any and all statutes of the State of Illinois, providing for the exemption of homesteads from sale on execution or otherwise.
IN WITNESS WHEREOF, the grantor aforesaid have hereunto set hand and seal this 13 day of Sept, 2005.


Susan E Bradish
Helen L Bradish

Exempt under provisions of Paragraph E
Section 4, Real Estate Transfer Tax Act.
9-13-05 [Signature]
Date Buyer, Seller, or Representative

This Instrument prepared by
Ronald E. Campbell
2940 W. 95th St.
Evergreen Park, IL 60805
State of Illinois SS.

County of Cook
I, undersigned, a Notary Public in and for said County, in the state aforesaid, do hereby certify that HELEN L. BRADISH, a widow not since remarried, and SUSAN E. BRADISH, a single person personally known to me to be the same persons whose names are subscribed to the foregoing instrument, appeared before me this day in person and acknowledged that they signed, sealed and delivered the said instrument as their free and voluntary act, for the uses and purposes therein set forth, including the release and waiver of the right of homestead.
Given under my hand and notarial seal this 13 day of Sept, 2005.

[Signature]
Notary Public



Re-recorded to correct scrivener's error in legal description

Doc#: 0631253150 Fee: \$30.00
Eugene "Gene" Moore RHSP Fee: \$10.00
Cook County Recorder of Deeds
Date: 11/08/2005 01:25 PM Pg: 1 of 4



Doc#: 1425934125 Fee: \$46.00
Affidavit Fee: \$2.00
Karen A. Yarbrough
Cook County Recorder of Deeds
Date: 09/16/2014 03:22 PM Pg: 1 of 5

UNOFFICIAL COPY

DEED IN TRUST Additional Terms and Conditions

Full power and authority is hereby granted to said trustee to improve, manage, protect and subdivide said premises or any part thereof, to dedicate parks, streets, highways or alleys and to vacate any subdivision or part thereof, and to resubdivide said property as often as desired, to contract to sell, to grant options to purchase, to sell on any terms, to convey either with or without consideration, to convey said premises or any part thereof to a successor or successors in trust and to grant to such successor or successors in trust all of the title, estate, powers and authorities vested in said trustee, to donate, to dedicate, to mortgage, pledge or otherwise encumber said property, or any part thereof, to lease said property, or any part thereof, from time to time, in possession or reversion, by leases to commence in praesenti or futuro, and upon any terms and for any period or periods of time, not exceeding in the case of any single demise the term of 198 years, and to renew or extend leases upon any terms and for any period or periods of time and to amend, change or modify leases and the terms and provisions thereof at any time or times hereafter, to contract to make leases and to grant options to lease and options to renew leases and options to purchase the whole or any part of the reversion and to contract respecting the manner of fixing the amount of present or future rentals, to partition or to exchange said property, or any part thereof, for other real or personal property, to grant easements or charges of any kind, to release, convey or assign any right, title or interest in or about or easement appurtenant to said premises or any part thereof, and to deal with said property and every part thereof in all other ways and for such other considerations as it would be lawful for any person owning the same to deal with the same, whether similar to or different from the ways above specified, at any time or times hereafter.

In no case shall any party dealing with said trustee in relation to said premises, or to whom said premises or any part thereof shall be conveyed, contracted to be sold, leased or mortgaged by said trustee, be obliged to see to the application of any purchase money, rent or money borrowed or advanced on said premises, or be obliged to see that the terms of this

trust have been complied with, or be obliged to inquire into the necessity or expediency of any act of said trustee, or be obliged or privileged to inquire into any of the terms of said trust agreement; and every deed, trust deed, mortgage, lease or other instrument executed by said trustee in relation to said real estate shall be conclusive evidence in favor of every person relying upon or claiming under any such conveyance, lease or other instrument, (a) that at the time of the delivery thereof the trust created by this indenture and by said trust agreement was in full force and effect, (b) that such conveyance or other instrument was executed in accordance with the trusts, conditions and limitations contained in this indenture and in said trust agreement or in some amendment thereof and binding upon all beneficiaries thereunder, (c) that said trustee was duly authorized and empowered to execute and deliver every such deed, trust deed, lease, mortgage or other instrument and (d) if the conveyance is made to a successor or successors in trust, that such successor or successors in trust have been properly appointed and are fully vested with all the title, estate, rights, powers, authorities, duties and obligations of its, his or their predecessor in trust.

The interest of each and every beneficiary hereunder and of all persons claiming under them or any of them shall be only in the earnings, avails and proceeds arising from the sale or other disposition of said real estate, and such interest is hereby declared to be personal property, and no beneficiary hereunder shall have any title or interest, legal or equitable, in or to said real estate as such, but only an interest in the earnings, avails and proceeds thereof as aforesaid.

If the title to any of the above lands is now or hereafter registered, the Registrar of Titles is hereby directed not to register or note in the certificate of title or duplicate thereof, or memorial, the words "in trust", or "upon condition", or "with limitations", or words of similar import, in accordance with the statute in such case made and provided.

Mail recorded instrument to:
Great Lakes Trust Company, N.A.

P.O. Box 477
Blue Island, IL 60406

Mail future tax bills to:

SUSAN E. BRADISH and HELEN L. BRADISH
17030 S. Marilyn Drive
Tinley Park, IL 60477

UNOFFICIAL COPY

PARCEL 1:

THAT PART OF THE EAST 306.00 FEET OF THE WEST 912.00 FEET OF THE NORTH 210.00 FEET OF THE SOUTH 260.00 FEET OF THE WEST ½ OF THE NORTHEAST ¼ OF SECTION 26, TOWNSHIP 36 NORTH, RANGE 12 EAST OF THE THIRD PRINCIPAL MERIDIAN, DESCRIBED AS FOLLOWS: COMMENCING AT THE NORTHWEST CORNER OF SAID EAST 306.00 FEET; THENCE SOUTH 89°50'11" EAST, ALONG THE NORTH LINE OF SAID EAST 306.00 FEET, ~~107.50~~ FEET; THENCE SOUTH 0°09'24" EAST, PARALLEL TO THE WEST LINE OF SAID EAST 306.00 FEET, 85.50 FEET; THENCE SOUTH 89°50'11" EAST 47.55 FEET TO A POINT OF BEGINNING ON THE SOUTHERLY EXTENSION OF THE CENTER LINE OF A COMMON WALL; THENCE CONTINUING SOUTH 89°50'11" EAST 39.11 FEET TO A POINT ON THE SOUTHERLY EXTENSION OF THE CENTER LINE OF A COMMON WALL; THENCE NORTH 0°00'54" EAST, ALONG SAID CENTER LINE AND THE SOUTHERLY AND NORTHERLY EXTENSIONS THEREOF, 85.50 FEET TO A POINT ON AFORESAID NORTH LINE OF SAID EAST 306.00 FEET; THENCE NORTH 89°50'11" WEST, ALONG SAID NORTH LINE, 39.03 FEET TO A POINT ON THE NORTHERLY EXTENSION OF THE CENTER LINE OF A COMMON WALL; THENCE SOUTH 0°4'12" WEST, ALONG SAID CENTER LINE AND THE NORTHERLY AND SOUTHERLY EXTENSIONS THEREOF, 85.50 FEET TO THE POINT OF BEGINNING; ALL IN COOK COUNTY, ILLINOIS.

170.10

PARCEL 2:

EASEMENT FOR THE BENEFIT OF PARCEL 1 FOR INGRESS AND EGRESS AS CREATED BY THE DECLARATION OF EASEMENTS, RESTRICTIONS AND COVENANTS FOR LILLIE'S PLACE TOWNHOMES RECORDED OCTOBER 27, 2004 AS DOCUMENT 0430222230.

Cook County Clerk's Office

UNOFFICIAL COPY

STATE OF ILLINOIS)
) SS.
COUNTY OF COOK)

AFFIDAVIT

To the best of his knowledge, the name of the grantor shown on the deed or assignment of beneficial interest in a land trust is either a natural person, an Illinois corporation or foreign corporation authorized to do business in or acquire and hold title to real estate in Illinois, a partnership authorized to do business or acquire and hold title to real estate in Illinois, or other entity recognized as a person and authorized to do business or acquire and hold title to real estate under the laws of the State of Illinois.

Susan E Bruders
Grantor-Attorney

SUBSCRIBED and SWORN to

before me this 12 day

of Sept, 2005

Ronald E Campbell
Notary Public



The name of the grantee shown on the deed or assignment of beneficial interest in the land trust is either a natural person, an Illinois corporation or foreign corporation authorized to do business or acquire and hold title to real estate in Illinois, a partnership authorized to do business or acquire and hold title real estate in Illinois, or other entity recognized as a person and authorized to do business or acquire and hold title to real estate under the laws of the State of Illinois.


Teddon L Bruders
Grantee-Attorney

SUBSCRIBED and SWORN to

before me this 10 day


of Sept, 2005

Ronald E Campbell
Notary Public



UNOFFICIAL COPY

Property of Cook County Clerk's Office



I CERTIFY THAT THIS
IS A TRUE AND CORRECT COPY
OF DOCUMENT # 0531253150

SEP 16 14



RECORDER OF DEEDS COOK COUNTY