

UNOFFICIAL COPY



Doc#: 1426850000 Fee: \$46.00
RHSP Fee: \$9.00 RPRF Fee: \$1.00
Affidavit Fee: \$2.00
Karen A. Yarbrough
Cook County Recorder of Deeds
Date: 09/25/2014 09:23 AM Pg: 1 of 5

PARTIAL ASSIGNMENT AND ASSUMPTION OF GROUND LEASE AND QUIT CLAIM DEED

PREPARED BY:

John J. Stern

2038 Meadowview Court

Northbrook, IL 60062

MAIL TO:

John J. Stern

2038 Meadowview Court

Northbrook, IL 60062

NAME & ADDRESS OF TAXPAYER:

John J. Stern

2038 Meadowview Court

Northbrook, IL 60062

RECORDER'S STAMP

THE GRANTOR(S): John J. Stern, a trustee and known as the John J. Stern Trust dated July 11, 2012

Of the City of Northbrook, County of Cook and State of Illinois, for certain considerations of the sum of \$10.00 DOLLARS, cash and other valuable in hand paid, at or before delivery of this document, receipt of which is hereby acknowledged, has bargained, and sold and by this document and does grant, bargain, sell, convey, remise release and forever Quit Claims unto said GRANTEE(S):

John J. Stern

of the City of Northbrook, County of Cook and State of Illinois, on behalf of himself/herself, their heirs, executors, administrators, successors, representatives and assigns, all the right, title, interest claim or demand which the Grantor may have had in and to the following described real estate in the County of Cook, State of Illinois, to wit:

Hereby releasing and waiving all rights under by virtue of the homestead exemption laws of the State of Illinois, forever.

Permanent index number: 04-14-301-027-0000 and 04-14-301-162
Property address: 2038 Meadowview Court, Northbrook, IL 60062

DATED this 13th day September, 2014.

Please SEAL John J. Stern SEAL _____
Print or type John J. Stern, as trustee
Names below
Signatures SEAL _____ SEAL _____

1/2

ACCT# 2014070078


PROPERTY OF COOK COUNTY CLERK'S OFFICE

UNOFFICIAL COPY


STATE OF ILLINOIS)
) SS
COUNTY OF COOK

I the undersigned, a Notary Public in and for said County in the State aforesaid, CERTIFY THAT:
John J. Stern personally known to me to be the same person whose name is subscribed to the
foregoing instrument, and appeared before me on this day in person, and acknowledged that
signed, sealed and delivered the instrument as his free and voluntary act, for the uses and purpose
therein set forth, including the release and waiver of the right of homestead.

Given under my hand and notarial seal, this 15 day of Sept, 2014



NOTARY PUBLIC



Exempt under provisions of paragraph E
Section 4 of the real estate transfer act:

X John J. Stern 9-15-14
Grantor or Grantee Signature Date

Property of Cook County Clerk's Office

UNOFFICIAL COPY

Statement by Grantor and Grantee

The grantor or his agent affirms that, to the best of his knowledge, the name of the grantee shown on the deed or assignment of beneficial interest in a land trust is either a natural person, an Illinois corporation or foreign corporation authorized to do business or acquire and hold title to real estate in Illinois, a partnership authorized to do business or acquire and hold title to real estate in Illinois, or other entity recognized as a person and authorized to do business or acquire title to real estate under the laws of the State of Illinois.

Dated Sept 13, 2014 Signature [Signature]
Grantor or Agent

Subscribed and sworn to before me by the said John J Stern this 15
day of Sept, 2014

Notary Public [Signature]




The grantee or his agent affirms and verifies that the name of the grantee shown on the deed or assignment of beneficial interest in a land trust is either a natural person, an Illinois corporation or foreign corporation authorized to do business or acquire and hold title to real estate in Illinois, a partnership authorized to do business or acquire and hold title to real estate in Illinois, or other entity recognized as a person and authorized to do business or acquire and hold title to real estate under the laws of the State of Illinois.

Dated Sept 15, 2014 Signature [Signature]
Grantee or Agent

Subscribed and sworn to before me by the said John J Stern this 15
day of Sept, 2014

Notary Public [Signature]



NOTE: Any person who knowingly submits a false statement concerning the identity of a grantee shall be guilty of a Class C misdemeanor for the first offense and of a Class A misdemeanor for subsequent offenses.

Attach to deed or ABI to be recorded in Cook County, Illinois, if exempt under provisions of Section 4 of the Illinois Real Estate Transfer Tax Act. 1.

UNOFFICIAL COPY

PARCEL 1:

(A) THE LEASEHOLD ESTATE (SAID LEASEHOLD ESTATE BEING DEFINED IN PARAGRAPH 1.c OF THE ALTA LEASEHOLD ENDORSEMENT(S) ATTACHED HERETO), CREATED BY THE INSTRUMENT HEREIN REFERRED TO AS THE LEASE:

AN UNDIVIDED 1/151 INTEREST IN (I) THAT CERTAIN GROUND LEASE DATED AS OF NOVEMBER 22, 1996, BY AND BETWEEN COLE TAYLOR BANK, AS SUCCESSOR TRUSTEE TO HARRIS TRUST AND SAVINGS BANK UNDER TRUST AGREEMENT DATED APRIL 29, 1991 AND KNOWN AS TRUST NO. 94707, AS LESSOR ("LESSOR"), AND ASSIGNOR/GRANTOR, AS LESSEE, AND RECORDED IN THE OFFICE OF THE RECORDER OF DEEDS OF COOK COUNTY, ILLINOIS ON DECEMBER 9, 1996 AS DOCUMENT NO. 96927871, AS AMENDED BY THAT CERTAIN FIRST AMENDMENT TO GROUND LEASE DATED AS OF JANUARY 6, 1997 BY AND BETWEEN LESSOR AND ASSIGNOR/GRANTOR, AND RECORDED IN THE OFFICE OF THE RECORDER OF DEEDS OF COOK COUNTY, ILLINOIS ON FEBRUARY 28, 1997 AS DOCUMENT NO. 97141059, AS AMENDED BY THAT CERTAIN JOINDER TO GROUND LEASE DATED AS OF NOVEMBER 7, 1997 BY THE ROYAL RIDGE HOMEOWNERS ASSOCIATION, AN ILLINOIS NOT FOR PROFIT CORPORATION, AND RECORDED IN THE OFFICE OF THE RECORDER OF DEEDS OF COOK COUNTY, ILLINOIS ON NOVEMBER 12, 1997 AS DOCUMENT NO. 97846934, AND AS FURTHER AMENDED FROM TIME TO TIME (COLLECTIVELY, THE "GROUND LEASE"); AND (II) THE LEASEHOLD ESTATE IN THE PREMISES (THE "PREMISES") LEGALLY DESCRIBED AS:

(EXCEPT THE BUILDINGS AND IMPROVEMENTS LOCATED ON THE LAND)

LOT 1 IN ROYAL RIDGE SUBDIVISION, BEING A SUBDIVISION OF PART OF THE WEST 1/2 OF SECTION 14, TOWNSHIP 42 NORTH, RANGE 12 EAST OF THE THIRD PRINCIPAL MERIDIAN, IN THE VILLAGE OF NORTHBROOK, COOK COUNTY, ILLINOIS, PURSUANT TO THE PLAT THEREOF RECORDED IN THE OFFICE OF THE RECORDER OF DEEDS OF COOK COUNTY, ILLINOIS ON NOVEMBER 3, 1997 AS DOCUMENT NO. 97818381.

COMMONLY KNOWN AS TECHNY PARCEL E-I LOCATED ON THE EAST SIDE OF WAUKEGAN ROAD, SOUTH OF TECHNY ROAD, IN NORTHBROOK, ILLINOIS.

(B) OWNERSHIP OF THE BUILDING AND IMPROVEMENTS LOCATED ON THE FOLLOWING DESCRIBED LAND:

BUILDING SITE 20:

BEING THAT PART OF LOT 1 IN THE PLANNED UNIT DEVELOPMENT OF ROYAL RIDGE, BEING A SUBDIVISION OF PART OF THE WEST 1/2 OF SECTION 14, TOWNSHIP 42 NORTH, RANGE 12 EAST OF THE THIRD PRINCIPAL MERIDIAN, ACCORDING TO THE PLAT THEREOF RECORDED NOVEMBER 3, 1997 AS DOCUMENT NUMBER 97818381, DESCRIBED AS FOLLOWS: COMMENCING AT THE SOUTHEAST CORNER OF SAID LOT 1; THENCE NORTH 01 DEGREES 04 MINUTES 54 SECONDS EAST ALONG THE EAST LINE OF SAID LOT 1 A DISTANCE OF 1691.58 FEET; THENCE NORTH 88 DEGREES 55 MINUTES 06 SECONDS WEST 832.20 FEET TO THE EXTERIOR CORNER OF A CONCRETE FOUNDATION OF A RESIDENCE (KNOWN AS 2038 MEADOWVIEW COURT); FOR A PLACE OF BEGINNING; THENCE FOLLOWING THE NEXT NINETEEN (19) COURSES AND DISTANCES COINCIDENT WITH THE EXTERIOR FOUNDATION WALL OF SAID RESIDENCE; 1) SOUTH 56 DEGREES 06 MINUTES 37 SECONDS WEST, 23.56 FEET; 2) NORTH 33 DEGREES 53 MINUTES 23 SECONDS WEST, 22.56 FEET; 3) SOUTH 56 DEGREES 06 MINUTES 37 SECONDS WEST, 20.92 FEET; 4) SOUTH 33 DEGREES 53 MINUTES 23 SECONDS EAST, 2.00 FEET; 5) SOUTH 56 DEGREES 06 MINUTES 37 SECONDS WEST, 12.17 FEET; 6) NORTH 33 DEGREES 53 MINUTES 23 SECONDS WEST, 10.66 FEET; 7) SOUTH 56 DEGREES 06 MINUTES 37 SECONDS WEST, 2.67 FEET; 8) NORTH 33 DEGREES 53 MINUTES 23 SECONDS WEST, 15.83 FEET; 9) NORTH 56 DEGREES 06 MINUTES 37 SECONDS EAST, 2.67 FEET; 10) NORTH 33 DEGREES 53 MINUTES 23 SECONDS WEST, 23.02 FEET; 11) NORTH 56 DEGREES 06 MINUTES 37 SECONDS EAST, 20.00

UNOFFICIAL COPY

FEET; 12) SOUTH 33 DEGREES 53 MINUTES 23 SECONDS EAST, 8.00 FEET; 13) NORTH 56 DEGREES 06 MINUTES 37 SECONDS EAST, 5.00 FEET; 14) SOUTH 33 DEGREES 53 MINUTES 23 SECONDS EAST, 1.83 FEET; 15) NORTH 56 DEGREES 06 MINUTES 37 SECONDS EAST, 14.62 FEET; 16) SOUTH 78 DEGREES 53 MINUTES 23 SECONDS EAST, 8.27 FEET; 17) SOUTH 33 DEGREES 53 MINUTES 23 SECONDS EAST, 5.62 FEET; 18) NORTH 56 DEGREES 06 MINUTES 37 SECONDS EAST, 11.17 FEET; 19) SOUTH 33 DEGREES 53 MINUTES 23 SECONDS EAST, 48.77 FEET TO THE PLACE OF BEGINNING, IN COOK COUNTY, ILLINOIS.

PARCEL II:

FEE SIMPLE TITLE IN AND TO THE BUILDING AND ALL IMPROVEMENTS (BUT EXCLUDING THE LAND) LOCATED ON THE BUILDING SITE LEGALLY DESCRIBED HEREIN (INCLUDING ANY PORTION OF SUCH BUILDING AND IMPROVEMENTS WHICH IS LOCATED ON PORTIONS OF THE COMMON AREA (AS DEFINED IN THAT CERTAIN DECLARATION OF COVENANTS, CONDITIONS, RESTRICTIONS, EASEMENTS AND RIGHTS FOR THE ROYAL RIDGE SUBDIVISION DATED AS OF NOVEMBER 3, 1997 AND RECORDED WITH THE OFFICE OF THE RECORDER OF DEEDS OF COOK COUNTY, ILLINOIS ON NOVEMBER 3, 1997 AS DOCUMENT NUMBER 97820006 (THE "DECLARATION")), WHICH IMPROVEMENTS CONSIST OF A DWELLING UNIT (AS DEFINED IN THE DECLARATION); SUBJECT TO THE TERMS AND PROVISIONS OF THE GROUND LEASE.

PARCEL III:

EASEMENTS APPURTENANT FOR THE BENEFIT OF PARCELS I AND II AS CREATED BY DECLARATION OF COVENANTS, CONDITIONS, RESTRICTIONS, EASEMENTS AND RIGHTS FOR THE ROYAL RIDGE SUBDIVISION DATED AS OF NOVEMBER 3, 1997, AND RECORDED WITH THE OFFICE OF THE RECORDER OF DEEDS OF COOK COUNTY, ILLINOIS ON NOVEMBER 3, 1997 AS DOCUMENT NO. 97820006.

PIN: 04-14-301-027-0000 AND 04-14-301-162-0000

FOR INFORMATION PURPOSES ONLY:

THE SUBJECT LAND IS COMMONLY KNOWN AS:

2038 MEADOWVIEW COURT

NORTHBROOK, ILLINOIS 60062