

When Recorded Mail To:
Wells Fargo Home Mortgage
C/O Nationwide Title Clearing,
Inc. 2100 Alt. 19 North
Palm Harbor, FL 34683

Loan #: 0116325457

SATISFACTION OF MORTGAGE

The undersigned declares that it is the present owner of a Mortgage made by **THOMAS E DUTTON AND HOWARD MICHAELS AND ELIZABETH MICHAELS** to **WELLS FARGO BANK, N.A.** bearing the date 02/12/2010 and recorded in the office of the Recorder or Registrar of Titles of COOK County, in the State of Illinois, in Book , Page , or as Document # 1007035097.

The above described Mortgage is, with the note accompanying it, fully paid, satisfied, and discharged. The recorder of said County is authorized to enter this satisfaction/discharge of record, with respect to the property therein described as situated in the County of COOK, State of Illinois as follows, to wit:

SEE EXHIBIT "A" ATTACHED

Tax Code/PIN: 14-21-306-038-1003

Property is commonly known as: 3470 N LAKE SHORE DRIVE #4C, CHICAGO, IL 60657.

Dated this 07th day of October in the year 2014
WELLS FARGO BANK, N.A.



ERICA SNYDER

VICE PRESIDENT LOAN DOCUMENTATION

All persons whose signatures appear above are employed by NTC, have qualified authority to sign and have reviewed this document and supporting documentation prior to signing.

WFHRC 24653220 -@ DOCR T0614100216 [C-2] ERCNIL1




D0007805876


UNOFFICIAL COPY

Loan #: 0116325457

STATE OF FLORIDA
COUNTY OF PINELLAS

The foregoing instrument was acknowledged before me on this 07th day of October in the year 2014, by Erica Snyder as VICE PRESIDENT LOAN DOCUMENTATION of WELLS FARGO BANK, N.A., who, as such VICE PRESIDENT LOAN DOCUMENTATION being authorized to do so, executed the foregoing instrument for the purposes therein contained. He/she/they is (are) personally known to me.



FRANCÉ M. MOSS - NOTARY PUBLIC
COMM EXPIRES: 08 05 2016



Document Prepared By: E.Lance NTC, 2100 Alt. 19 North, Palm Harbor, FL 34683 (800)346-9152

FOR THE PROTECTION OF THE OWNER THIS RELEASE SHOULD BE FILED WITH THE RECORDER OR REGISTRAR OF TITLES IN WHOSE OFFICE THE MORTGAGE OR DEED OF TRUST WAS FILED.

WFHRC 24653220 -@ DOCR T0614100216 [C-2] ERCNIL1



D0007805876

Property of Cook County Clerk's Office

UNOFFICIAL COPY

Loan No: 0116325457

'EXHIBIT A'

UNIT 4-C AS DELINEATED ON SURVEY OF THE FOLLOWING DESCRIBED PARCELS OF REAL ESTATE (HEREINAFTER REFERRED TO COLLECTIVELY AS PARCEL): THAT PART OF THE SOUTHERLY 40 FEET OF LOT 37 LYING SOUTHWESTERLY OF THE WEST LINE OF SHERIDAN ROAD (EXCEPTING THEREFROM THE WESTERLY 54.75 FEET IN BLOCK 13 IN HUNDLEY'S SUBDIVISION OF LOTS 3 TO 21, BOTH INCLUSIVE AND 33 TO 37 BOTH INCLUSIVE IN PINE GROVE, A SUBDIVISION OF FRACTIONAL SECTION 21, TOWNSHIP 40 NORTH, RANGE 14 EAST OF THE THIRD PRINCIPAL MERIDIAN, ALSO THE NORTHERLY 25 FEET MEASURED AT RIGHT ANGLES WITH NORTHERLY LINE THEREOF OF THE FOLLOWING DESCRIBED TRACT OF LAND: THAT PART OF LOT 1 IN THE SUBDIVISION OF BLOCK 16 IN HUNDLEY'S SUBDIVISION OF LOTS 3 TO 21 BOTH INCLUSIVE AND 33 TO 37 BOTH INCLUSIVE IN PINE GROVE IN SECTION 21, TOWNSHIP 40 NORTH, RANGE 14 EAST OF THE THIRD PRINCIPAL MERIDIAN, BEGINNING AT THE INTERSECTION OF THE NORTHERLY LINE OF SAID LOT WITH THE WESTERLY LINE OF SHERIDAN ROAD; THENCE WEST ALONG THE NORTHERLY LINE OF SAID LOT 150 FEET; THENCE SOUTHERLY TO A POINT IN THE SOUTH LINE OF SAID LOT DISTANT 190 FEET EASTERLY FROM THE WESTERLY LINE OF SAID LOT AND BEING ON THE NORTHERLY LINE OF HAWTHORNE PLACE; THENCE EASTERLY ALONG THE SOUTHERLY LINE OF SAID LOT 150.84 FEET TO THE WESTERLY LINE OF SHERIDAN ROAD; THENCE NORTHERLY ALONG THE WESTERLY LINE OF SHERIDAN ROAD 298.96 FEET TO THE POINT OF BEGINNING, ALL IN COOK COUNTY, ILLINOIS WHICH SURVEY IS ATTACHED AS EXHIBIT "A" TO DECLARATION OF CONDOMINIUM MADE BY COSMOPOLITAN NATIONAL BANK OF CHICAGO AS TRUSTEE UNDER TRUST NUMBER 15666 RECORDED IN THE OFFICE OF THE RECORDER OF COOK COUNTY, ILLINOIS, AS DOCUMENT NUMBER 20446824, AND REGISTERED IN THE OFFICE OF THE REGISTRAR OF TORRENS TITLES OF COOK COUNTY, ILLINOIS, AS DOCUMENT NUMBER 2380325, ON APRIL 1, 1968; TOGETHER WITH AN UNDIVIDED PERCENTAGE INTEREST IN SAID PARCEL (EXCEPTING FROM SAID PARCEL THE PROPERTY AND SPACE COMPRISING ALL THE UNITS THEREOF AS DEFINED AND SET FORTH IN SAID DECLARATION AND SURVEY), IN COOK COUNTY, ILLINOIS.

Cook County Clerk's Office