

# UNOFFICIAL COPY



Doc#: 1428015034 Fee: \$72.00  
RHSP Fee:\$9.00 RPRF Fee: \$1.00  
Karen A.Yarbrough  
Cook County Recorder of Deeds  
Date: 10/07/2014 02:10 PM Pg: 1 of 18

Doc#: 1428329091 Fee: \$72.00  
Karen A.Yarbrough  
Cook County Recorder of Deeds  
Date: 10/10/2014 04:08 PM Pg: 1 of 18

Doc#: 1426119073 Fee: \$68.00  
RHSP Fee:\$9.00 RPRF Fee: \$1.00  
Karen A.Yarbrough  
Cook County Recorder of Deeds  
Date: 09/18/2014 12:10 PM Pg: 1 of 10

PREPARED BY:  
Sidley Austin LLP  
555 West 5<sup>th</sup> Street, Suite 4000  
Los Angeles, California 90013  
Attn: Courtney Rangen, Esq.

AFTER RECORDING RETURN TO:  
OS National, LLC  
2170 Satellite Blvd., Ste. 450  
Duluth, GA 30097  
Attn: Charles Chacko

## ASSIGNMENT OF MORTGAGE

by

**GERMAN AMERICAN CAPITAL CORPORATION,**  
as Assignor,

to

**CHRISTIANA TRUST, A DIVISION OF WILMINGTON SAVINGS FUND SOCIETY, FSB,**  
*as Trustee, in trust for the registered holders of Invitation Homes 2014-SFR2 Single Family  
Rental Pass-Through Certificates,*  
as Assignee

Cook, Illinois

\*  
\*  
File returned to Invade  
Instrument number

\* This document is being re-recorded to amend the legal descriptions

# UNOFFICIAL COPY

## ASSIGNMENT OF MORTGAGE

THIS ASSIGNMENT OF MORTGAGE, ASSIGNMENT OF LEASES AND RENTS, SECURITY AGREEMENT AND FIXTURE FILING, dated as of August 14, 2014, is made by **GERMAN AMERICAN CAPITAL CORPORATION**, a Maryland corporation, having an address at 60 Wall Street, 10th Floor, New York, New York 10005 ("Assignor") to **CHRISTIANA TRUST, A DIVISION OF WILMINGTON SAVINGS FUND SOCIETY, FSB**, as Trustee, in trust for the registered holders of Invitation Homes 2014-SFR2 Single-Family Rental Pass-Through Certificates, having its principal corporate trust offices at 500 Delaware Avenue, 11<sup>th</sup> Floor, Wilmington, Delaware 19801, Attention: Invitation Homes 2014-SFR2 ("Assignee").

KNOW THAT Assignor, for good and valuable consideration, the receipt and sufficiency of which are hereby acknowledged, hereby assigns unto Assignee, without recourse or warranty, express or implied, all of Assignor's right, title and interest in, to, and under that certain Mortgage, Assignment of Leases and Rents, Security Agreement and Fixture Filing, of even date herewith and recorded immediately prior hereto as Instrument Number 1426119072 \* (the "Security Instrument"), affecting the real property identified on Schedule 1 attached hereto and more particularly described in the Security Instrument.

TO HAVE AND TO HOLD the same unto Assignee and Assignee's successors, legal representatives, and assigns, forever.

[REMAINDER OF PAGE LEFT INTENTIONALLY BLANK]


\*1428015033


# UNOFFICIAL COPY

IN WITNESS WHEREOF, the undersigned, by its officer or other authorized signatory duly elected or appointed, and pursuant to proper authority, has duly executed, acknowledged and delivered this instrument as of the day and year first above written.

**ASSIGNOR:**

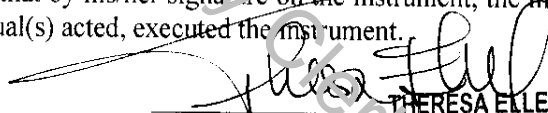
**GERMAN AMERICAN CAPITAL CORPORATION**, a Maryland corporation

By:   
Name: Menahem Namer  
Title: Vice President

By:   
Name: R. Christopher Jones  
Title: Director

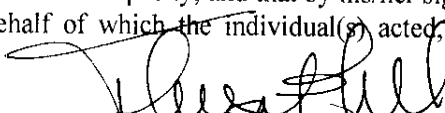
STATE OF NEW YORK )  
COUNTY OF NEW YORK ) ss:

On the 11 day of Aug., in the year 2014, before me, the undersigned, personally appeared Menahem Namer, personally known to me or proved to me on the basis of satisfactory evidence to be the individual(s) whose name(s) is/are subscribed to the within instrument and acknowledged to me that he/she executed the same in his/her capacity, and that by his/her signature on the instrument, the individual(s), or the entity upon behalf of which the individual(s) acted, executed the instrument.

  
\_\_\_\_\_  
THERESA ELLEL  
Notary Public, State of New York  
No. 01EL6276003  
Qualified in Queens County  
Commission Expires February 4, 2017

STATE OF NEW YORK )  
COUNTY OF NEW YORK ) ss:

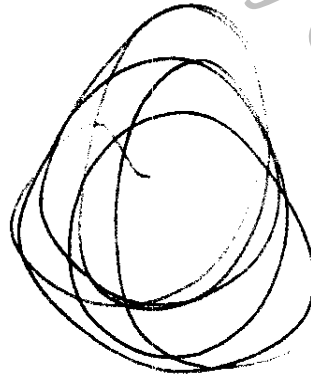
On the 11 day of Aug., in the year 2014, before me, the undersigned, personally appeared R. Christopher Jones, personally known to me or proved to me on the basis of satisfactory evidence to be the individual(s) whose name(s) is/are subscribed to the within instrument and acknowledged to me that he/she executed the same in his/her capacity, and that by his/her signature on the instrument, the individual(s), or the entity upon behalf of which the individual(s) acted, executed the instrument.

  
\_\_\_\_\_  
THERESA ELLEL  
Notary Public, State of New York  
No. 01EL6276003  
Qualified in Queens County  
Commission Expires February 4, 2017

**UNOFFICIAL COPY**

**EXHIBIT "A"**  
**PROPERTY SCHEDULE**

*Property of Cook County Clerk's Office*



# UNOFFICIAL COPY


COUNT	CLIENT	ADDRESS	CITY	STATE	COUNTY	ZIP
1	ILCH0783	1111 W WING	ARLINGTON HEIGHTS	IL	COOK	60005
2	ILCH0624	1444 N HICKORY AVE	ARLINGTON HEIGHTS	IL	COOK	60004
3	ILCH0182	1071 LITTLE FALLS DR	ELGIN	IL	COOK	60120
4	ILCH3453	1167 CONCORD	ELGIN	IL	COOK	60120
5	ILCH0846	1185 BODE RD # 8	ELGIN	IL	COOK	60120
6	ILCH0834	1033 E TULIP WAY	PALATINE	IL	COOK	60074
7	ILCH0333	245 CINDY LN	WHEELING	IL	COOK	60090

Property of Cook County Clerk's Office

**UNOFFICIAL COPY**

**EXHIBIT "A"**  
**LEGAL DESCRIPTIONS**

Property of Cook County Clerk's Office



# UNOFFICIAL COPY

## EXHIBIT A-1

STREET ADDRESS: 1111 W WING, ARLINGTON HEIGHTS, IL, 60005  
 COUNTY: COOK  
 CLIENT CODE: ILCH0783  
 TAX PARCEL ID/APN: 03-30-305-020

THE LAND REFERRED TO HEREIN BELOW IS SITUATED IN THE COUNTY OF COOK, STATE OF ILLINOIS, AND IS DESCRIBED AS FOLLOWS: THE WEST 1/2 OF THE EAST 95.60 FEET OF THE SOUTH 159.10 FEET OF THE NORTH 363 FEET OF LOT 3 IN BLOCK 1 IN HOELS ADDITION TO ARLINGTON HEIGHTS, IN THE EAST 1/2 OF THE SOUTHWEST 1/4 OF SECTION 30, TOWNSHIP 42 NORTH, RANGE 11, EAST OF THE THIRD PRINCIPAL MERIDIAN, ACCORDING TO THE PLAT THEREOF RECORDED JUNE 21, 1907 AS DOCUMENT NUMBER 4055893 IN BOOK 96 OF PLATS, PAGE 5, IN COOK COUNTY, ILLINOIS,

\*\*\*

## EXHIBIT A-2

STREET ADDRESS: 1444 N HICKORY AVE, ARLINGTON HEIGHTS, IL, 60004  
 COUNTY: COOK  
 CLIENT CODE: ILCH0624  
 TAX PARCEL ID/APN: 03-20-400-011-0000

THE LAND REFERRED TO HEREIN BELOW IS SITUATED IN THE COUNTY OF COOK, STATE OF ILLINOIS, AND IS DESCRIBED AS FOLLOWS: LOT 10 IN BLOCK 1 IN MINNEC'S HICKORY MEADOWS, BEING A SUBDIVISION OF THE NORTHWEST QUARTER OF THE SOUTHEAST QUARTER OF SECTION 20, TOWNSHIP 42 NORTH RANGE 11 EAST OF THE THIRD PRINCIPAL MERIDIAN, ACCORDING TO THE PLAT THEREOF REGISTERED IN THE OFFICE OF THE REGISTRAR OF TITLES MARCH 6, 1956 AS DOCUMENT T1654817 IN COOK COUNTY ILLINOIS.

\*\*\*

# UNOFFICIAL COPY

## EXHIBIT A-3

STREET ADDRESS: 1071 LITTLE FALLS DR, ELGIN, IL, 60120  
COUNTY: COOK  
CLIENT CODE: ILCH0182  
TAX PARCEL ID/APN: 06-07-213-011

THE LAND REFERRED TO HEREIN BELOW IS SITUATED IN THE COUNTY OF KANE, STATE OF ILLINOIS, AND IS DESCRIBED AS FOLLOWS: LOT 48 IN COBBLER'S CROSSING UNIT 7, BEING A SUBDIVISION OF PART OF SECTION 6 & 7, TOWNSHIP 41 NORTH, RANGE 9, EAST OF THE THIRD PRINCIPAL MERIDIAN, ACCORDING TO THE PLAT THEREOF RECORDED JULY 26, 1989 AS DOCUMENT NO. 89-343561, IN COOK COUNTY, ILLINOIS.

\*\*\*

## EXHIBIT A-4

STREET ADDRESS: 1167 CONCORD, ELGIN, IL, 60120  
COUNTY: COOK  
CLIENT CODE: ILCH2452  
TAX PARCEL ID/APN: 06-19-407-025-0000

THE LAND REFERRED TO HEREIN BELOW IS SITUATED IN THE COUNTY OF KANE, STATE OF ILLINOIS, AND IS DESCRIBED AS FOLLOWS: LOT 308 IN SUMMERHILL UNIT IV, BEING A SUBDIVISION OF PART OF SECTION 19, TOWNSHIP 41 NORTH, RANGE 9, EAST OF THE THIRD PRINCIPAL MERIDIAN, IN THE CITY OF ELGIN, COOK COUNTY, ILLINOIS, ACCORDING TO THE PLAT THEREOF RECORDED MAY 27, 1987 AS DOCUMENT NUMBER 87284677, IN COOK COUNTY, ILLINOIS

\*\*\*



**UNOFFICIAL COPY****EXHIBIT A-5**

STREET ADDRESS: 1185 BODE RD # 8, ELGIN, IL, 601207558  
 COUNTY: COOK  
 CLIENT CODE: ILCH0846  
 TAX PARCEL ID/APN: 06-18-400-057-0000 & 06-18-400-073-0000

THE LAND REFERRED TO HEREIN BELOW IS SITUATED IN THE COUNTY OF KANE, STATE OF ILLINOIS, AND IS DESCRIBED AS FOLLOWS: LOT 4 AND ALSO THAT PART OF LOT 3 OF SUNNYDALE ACRES, A SUBDIVISION IN THE CITY OF ELGIN, COOK COUNTY, ILLINOIS, DESCRIBED AS FOLLOWS: BEGINNING AT THE NORTHERLY CORNER OF SAID LOT 3; THENCE SOUTHERLY ALONG THE EASTERLY LINE OF SAID LOT 3, A DISTANCE OF 550.5 FEET TO THE SOUTHEAST CORNER OF SAID LOT 3; THENCE NORTHERLY A DISTANCE OF 548.32 FEET TO A POINT ON THE NORTH LINE OF SAID LOT 3, THAT IS 7.9 FEET WESTERLY OF (MEASURED ALONG SAID NORTH LINE) THE PLACE OF BEGINNING; THENCE EASTERLY ALONG THE NORTH LINE OF SAID LOT 3, A DISTANCE OF 7.9 FEET TO THE PLACE OF BEGINNING SAID SUNNYDALE ACRES, BEING A SUBDIVISION OF PART OF THE SOUTHEAST 1/4 OF SECTION 18, TOWNSHIP 41 NORTH, RANGE 9, EAST OF THE THIRD PRINCIPAL MERIDIAN, IN COOK COUNTY, ILLINOIS

\*\*\*

**EXHIBIT A-6**

STREET ADDRESS: 1033 E TULIP WAY PALATINE, IL, 600741607  
 COUNTY: COOK  
 CLIENT CODE: ILCH0834  
 TAX PARCEL ID/APN: 02-01-310-010-0000

THE LAND REFERRED TO HEREIN BELOW IS SITUATED IN THE COUNTY OF COOK, STATE OF ILLINOIS, AND IS DESCRIBED AS FOLLOWS: LOT 4 IN CAPRI GARDENS, A SUBDIVISION OF PART OF THE SOUTHWEST 1/4 OF SECTION 1 AND PART OF THE SOUTHEAST 1/4 OF SECTION 2, TOWNSHIP 42 NORTH, RANGE 10, EAST OF THE THIRD PRINCIPAL MERIDIAN, IN COOK COUNTY, ILLINOIS.

\*\*\*

# UNOFFICIAL COPY

**EXHIBIT A-7**

STREET ADDRESS: 245 CINDY LN, WHEELING, IL, 60090  
COUNTY: COOK  
CLIENT CODE: ILCH0333  
TAX PARCEL ID/APN: 03-10-208-014-0000

THE LAND REFERRED TO HEREIN BELOW IS SITUATED IN THE COUNTY OF COOK, STATE OF ILLINOIS, AND IS DESCRIBED AS FOLLOWS: LOT 35 IN BLOCK 2, IN DUNHURST SUBDIVISION, UNIT NO. 2, PART OF THE NORTHEAST 1/4 OF SECTION 10, TOWNSHIP 42 NORTH, RANGE 11, EAST OF THE THIRD PRINCIPAL MERIDIAN, ACCORDING TO THE PLAT THEREOF REGISTERED IN THE OFFICE OF THE REGISTRAR OF TITLES OF COOK COUNTY, ILLINOIS ON JUNE 17, 1955 AS DOCUMENT NO. LR1602023, IN COOK COUNTY, ILLINOIS.


\*\*\*

Property of Cook County Clerk's Office

# UNOFFICIAL COPY

Property of Coconino County Clerk's Office

## EXHIBIT "A" PROPERTY SCHEDULE



# UNOFFICIAL COPY


COUNT	CLIENT	ADDRESS	CITY	STATE	COUNTY	ZIP
1	ILCH0783	1111 W WING	ARLINGTON HEIGHTS	IL	COOK	60005
2	ILCH0624	1444 N HICKORY AVE	ARLINGTON HEIGHTS	IL	COOK	60004
3	ILCH0881	2833 S BRIARWOOD DR E	ARLINGTON HEIGHTS	IL	COOK	60005
4	ILCH0182	1071 LITTLE FALLS DR	ELGIN	IL	COOK	60120
5	ILCH3453	1167 CONCORD	ELGIN	IL	COOK	60120
6	ILCH0846	1185 BODE RD # 8	ELGIN	IL	COOK	60120
7	ILCH0914	601 W HUNTINGTON COMMONS RD	MOUNT PROSPECT	IL	COOK	60056
8	ILCH0834	1033 E TULIP WAY	PALATINE	IL	COOK	60074
9	ILCH0333	245 CINDY LN	WHEELING	IL	COOK	60090

Property of Cook County Clerk's Office

# UNOFFICIAL COPY

Property of Cook County Clerk's Office

## EXHIBIT "A" LEGAL DESCRIPTIONS



# UNOFFICIAL COPY

## EXHIBIT A-1

STREET ADDRESS: 1111 W WING, ARLINGTON HEIGHTS, IL, 60005  
 COUNTY: COOK  
 CLIENT CODE: ILCH0783  
 TAX PARCEL ID/APN: 03-30-305-020

THE LAND REFERRED TO HEREIN BELOW IS SITUATED IN THE COUNTY OF COOK, STATE OF ILLINOIS, AND IS DESCRIBED AS FOLLOWS: THE WEST 1/2 OF THE EAST 95.60 FEET OF THE SOUTH 159.10 FEET OF THE NORTH 363 FEET OF LOT 3 IN BLOCK 1 IN HOELS ADDITION TO ARLINGTON HEIGHTS, IN THE EAST 1/2 OF THE SOUTHWEST 1/4 OF SECTION 30, TOWNSHIP 42 NORTH, RANGE 11, EAST OF THE THIRD PRINCIPAL MERIDIAN, ACCORDING TO THE PLAT THEREOF RECORDED JUNE 21, 1907 AS DOCUMENT NUMBER 4055893 IN BOOK 96 OF PLATS, PAGE 5, IN COOK COUNTY, ILLINOIS,

\*\*\*

## EXHIBIT A-2

STREET ADDRESS: 1444 N HICKORY AVE, ARLINGTON HEIGHTS, IL, 60004  
 COUNTY: COOK  
 CLIENT CODE: ILCH0624  
 TAX PARCEL ID/APN: 03-20-400-011-0000

THE LAND REFERRED TO HEREIN BELOW IS SITUATED IN THE COUNTY OF COOK, STATE OF ILLINOIS, AND IS DESCRIBED AS FOLLOWS: LOT 10 IN BLOCK 1 IN MINNEC'S HICKORY MEADOWS, BEING A SUBDIVISION OF THE NORTHWEST QUARTER OF THE SOUTHEAST QUARTER OF SECTION 20, TOWNSHIP 42 NORTH RANGE 11 EAST OF THE THIRD PRINCIPAL MERIDIAN, ACCORDING TO THE PLAT THEREOF REGISTERED IN THE OFFICE OF THE REGISTRAR OF TITLES MARCH 6, 1956 AS DOCUMENT T1654817 IN COOK COUNTY ILLINOIS.

\*\*\*

## EXHIBIT A-3

STREET ADDRESS: 2833 S BRIARWOOD DR E, ARLINGTON HEIGHTS, IL, 60005-4627  
 COUNTY: COOK  
 CLIENT CODE: ILCH0881  
 TAX PARCEL ID/APN: 08-22-200-149-0000

THE LAND REFERRED TO HEREIN BELOW IS SITUATED IN THE COUNTY OF COOK, STATE OF ILLINOIS, AND IS DESCRIBED AS FOLLOWS: LOT 62 (EXCEPT THE SOUTH 47.0 FEET THEREOF) IN LAKE BRIARWOOD, A SUBDIVISION OF PART OF THE WEST 1/2 OF THE EAST 1/2 OF SECTION 22, TOWNSHIP 41 NORTH, RANGE 11, EAST OF THE THIRD PRINCIPAL MERIDIAN, IN COOK COUNTY, ILLINOIS.

# UNOFFICIAL COPY

\*\*\*

## EXHIBIT A-4

STREET ADDRESS: 1071 LITTLE FALLS DR, ELGIN, IL, 60120  
COUNTY: COOK  
CLIENT CODE: ILCH0182  
TAX PARCEL ID/APN: 06-07-213-011

THE LAND REFERRED TO HEREIN BELOW IS SITUATED IN THE COUNTY OF COOK,  
STATE OF ILLINOIS, AND IS DESCRIBED AS FOLLOWS: LOT 48 IN COBBLER'S CROSSING  
UNIT 7 BEING A SUBDIVISION OF PART OF SECTION 6 & 7, TOWNSHIP 41 NORTH, RANGE  
9, EAST OF THE THIRD PRINCIPAL MERIDIAN, ACCORDING TO THE PLAT THEREOF  
RECORDED JULY 26, 1989 AS DOCUMENT NO. 89-343561, IN COOK COUNTY, ILLINOIS.

\*\*\*

## EXHIBIT A-5

STREET ADDRESS: 1167 CONCORD, ELGIN, IL, 60120  
COUNTY: COOK  
CLIENT CODE: ILCH3453  
TAX PARCEL ID/APN: 06-19-407-025-0000

THE LAND REFERRED TO HEREIN BELOW IS SITUATED IN THE COUNTY OF COOK,  
STATE OF ILLINOIS, AND IS DESCRIBED AS FOLLOWS: LOT 308 IN SUMMERHILL UNIT IV,  
BEING A SUBDIVISION OF PART OF SECTION 19, TOWNSHIP 41 NORTH, RANGE 9, EAST  
OF THE THIRD PRINCIPAL MERIDIAN, IN THE CITY OF ELGIN, COOK COUNTY, ILLINOIS,  
ACCORDING TO THE PLAT THEREOF RECORDED MAY 27, 1987 AS DOCUMENT NUMBER  
87284677, IN COOK COUNTY, ILLINOIS

\*\*\*

# UNOFFICIAL COPY

## EXHIBIT A-6

STREET ADDRESS: 1185 BODE RD # 8, ELGIN, IL, 601207558  
COUNTY: COOK  
CLIENT CODE: ILCH0846  
TAX PARCEL ID/APN: 06-18-400-057-0000 & 06-18-400-073-0000

THE LAND REFERRED TO HEREIN BELOW IS SITUATED IN THE COUNTY OF COOK, STATE OF ILLINOIS, AND IS DESCRIBED AS FOLLOWS: LOT 4 AND ALSO THAT PART OF LOT 3 OF SUNNYDALE ACRES, A SUBDIVISION IN THE CITY OF ELGIN, COOK COUNTY, ILLINOIS, DESCRIBED AS FOLLOWS: BEGINNING AT THE NORTHERLY CORNER OF SAID LOT 3; THENCE SOUTHERLY ALONG THE EASTERLY LINE OF SAID LOT 3, A DISTANCE OF 550.5 FEET TO THE SOUTHEAST CORNER OF SAID LOT 3; THENCE NORTHERLY A DISTANCE OF 348.32 FEET TO A POINT ON THE NORTH LINE OF SAID LOT 3, THAT IS 7.9 FEET WESTERLY OF (MEASURED ALONG SAID NORTH LINE) THE PLACE OF BEGINNING; THENCE EASTERLY ALONG THE NORTH LINE OF SAID LOT 3, A DISTANCE OF 7.9 FEET TO THE PLACE OF BEGINNING SAID SUNNYDALE ACRES, BEING A SUBDIVISION OF PART OF THE SOUTHEAST 1/4 OF SECTION 18, TOWNSHIP 41 NORTH, RANGE 9, EAST OF THE THIRD PRINCIPAL MERIDIAN, IN COOK COUNTY, ILLINOIS

\*\*\*



**UNOFFICIAL COPY****EXHIBIT A-7**

STREET ADDRESS: 601 W HUNTINGTON COMMONS RD, MOUNT PROSPECT, IL,  
600565281  
COUNTY: COOK  
CLIENT CODE: ILCH0914  
TAX PARCEL ID/APN: 08-14-401-078-1009

THE LAND REFERRED TO HEREIN BELOW IS SITUATED IN THE COUNTY OF COOK, STATE OF ILLINOIS, AND IS DESCRIBED AS FOLLOWS: PARCEL 1: UNIT 103 AS DELINEATED ON SURVEY OF THE FOLLOWING DESCRIBED PARCEL OF REAL ESTATE: THAT PART OF LOT 1 IN KENROY'S HUNTINGTON, BEING A SUBDIVISION OF PART OF THE EAST 1/2 OF SECTION 14, TOWNSHIP 41 NORTH, RANGE 11, EAST OF THE THIRD PRINCIPAL MERIDIAN, IN COOK COUNTY, ILLINOIS, ACCORDING TO THE PLAT THEREOF RECORDED OCTOBER 28, 1970, AS DOCUMENT NUMBER 21302332 IN COOK COUNTY, ILLINOIS WHICH SURVEY IS ATTCHED AS EXHIBIT "D" TO DECLARATION OF CONDOMINIUM OWNERSHIP MADE BY MOUNT PROSPECT STATE BANK, AS TRUSTEE UNDER TRUST NUMBER 270, AND RECORDED SEPTEMBER 17, 1974, IN THE OFFICE OF THE RECORDER OF DEEDS OF COOK COUNTY, ILLINOIS AS DOCUMENT NUMBER 22850026, AND AS AMENDED FROM TIME TO TIME, TOGETHER WITH ITS UNDIVIDED PERCENTAGE INTEREST IN THE COMMON ELEMENTS APPURTENANT TO SAID UNIT, AS SET FORTH IN SAID DECLARATION AND AMENDMENTS THERETO, IN COOK COUNTY, ILLINOIS. PARCEL 2: EASEMENT APPURTENANT TO AND FOR THE BENEFIT OF PARCEL 1 AS SET FORTH IN AND CREATED BY DECLARATION OF EASEMENT DATED FEBRUARY 11, 1971 AND RECORDED AS DOCUMENT NUMBER 21401332, AND FILED FEBRUARY 19, 1971 AS DOCUMENT NUMBER LR 2543467, FOR INGRESS AND EGRESS, ALL IN COOK COUNTY ILLINOIS PARCEL 3: THE EXCLUSIVE RIGHT TO THE USE OF PARKING SPACE(S) 49, LIMITED COMMON ELEMENTS, AS DELINEATED ON THE SURVEY ATTACHED TO THE AFORESAID DECLARATION AS EXHIBIT "D" AND AS DISCLOSED IN THE FIRST AMENDMENT TO THE DECLARATION RECORDED AS DOCUMENT NUMBER 23139893, AND AS AMENDED FROM TIME TO TIME.

\*\*\*

**EXHIBIT A-8**

STREET ADDRESS: 1033 E TULIP WAY, PALATINE, IL, 600741607  
COUNTY: COOK  
CLIENT CODE: ILCH0834  
TAX PARCEL ID/APN: 02-01-310-010-0000

THE LAND REFERRED TO HEREIN BELOW IS SITUATED IN THE COUNTY OF COOK, STATE OF ILLINOIS, AND IS DESCRIBED AS FOLLOWS: LOT 48 IN CAPRI GARDENS, A SUBDIVISION OF PART OF THE SOUTHWEST 1/4 OF SECTION 1 AND PART OF THE SOUTHEAST 1/4 OF SECTION 2, TOWNSHIP 42 NORTH, RANGE 10, EAST OF THE THIRD PRINCIPAL MERIDIAN, IN COOK COUNTY, ILLINOIS.

\*\*\*

# UNOFFICIAL COPY

## EXHIBIT A-9

STREET ADDRESS: 245 CINDY LN, WHEELING, IL, 60090  
COUNTY: COOK  
CLIENT CODE: ILCH0333  
TAX PARCEL ID/APN: 03-10-208-014-0000

THE LAND REFERRED TO HEREIN BELOW IS SITUATED IN THE COUNTY OF COOK, STATE OF ILLINOIS, AND IS DESCRIBED AS FOLLOWS: LOT 35 IN BLOCK 2, IN DUNHURST SUBDIVISION, UNIT NO. 2, PART OF THE NORTHEAST 1/4 OF SECTION 10, TOWNSHIP 42 NORTH, RANGE 11, EAST OF THE THIRD PRINCIPAL MERIDIAN, ACCORDING TO THE PLAT THEREOF REGISTERED IN THE OFFICE OF THE REGISTRAR OF TITLES OF COOK COUNTY, ILLINOIS ON JUNE 17, 1955 AS DOCUMENT NO. LR1602023, IN COOK COUNTY, ILLINOIS.

\*\*\*

Property of Cook County Clerk's Office