

# UNOFFICIAL COPY

140297344344

**PREPARED BY:**

Codilis & Associates, P.C.  
Brian P. Tracy, Esq.  
15W030 N. Frontage Rd.  
Burr Ridge, IL 60527



**Doc#:** 1428918038 **Fee:** \$42.00  
RHSP Fee: \$9.00 RPRF Fee: \$1.00  
Karen A. Yarbrough  
Cook County Recorder of Deeds  
Date: 10/16/2014 11:06 AM Pg: 1 of 3

**MAIL TAX BILL TO:** + mail to:

Equity Trust Company Custodian FBO Melinda J Walker IRA  
7844 S Prairie Ave.  
Chicago, IL 60637

## SPECIAL WARRANTY DEED

THE GRANTOR, Federal Home Loan Mortgage Corporation, of 5000 Plano Parkway Carrollton, TX 75010- , a corporation organized and existing under the laws of United States of America, for and in consideration of Ten Dollars (\$10.00) and other good and valuable considerations, in hand paid, GRANTS, CONVEYS AND SELLS to THE GRANTEE(S) , Equity Trust Company Custodian FBO Melinda J Walker IRA of , 7044 S Prairie Chicago, IL , all interest in the following described real estate situated in the County of Cook, State of Illinois, to wit:

UNIT NUMBER 8144-1 IN THE CHATHAM COURT CONDOMINIUM, AS DELINEATED ON A SURVEY OF THE FOLLOWING DESCRIBED TRACT OF LAND:


LOTS 13, 14 AND 15 AND THE NORTH 10.30 FEET OF LOT 16 IN CALVIN B. BEACH'S RESUBDIVISION OF LOTS 1 TO 46 BOTH INCLUSIVE IN BLOCK 133 IN CORNELL, BEING A SUBDIVISION OF PART OF SECTION 35, TOWN 38 NORTH, RANGE 14 EAST OF THE THIRD PRINCIPAL MERIDIAN, IN COOK COUNTY, ILLINOIS

WHICH SURVEY IS ATTACHED AS EXHIBIT "A" TO THE DECLARATION OF CONDOMINIUM RECORDED JUNE 9, 2004 AS DOCUMENT NUMBER 0416110061; TOGETHER WITH ITS UNDIVIDED PERCENTAGE INTEREST IN THE COMMON ELEMENTS IN COOK COUNTY ILLINOIS.

**PERMANENT INDEX NUMBER:** 20-35-115-022-1022  
**PROPERTY ADDRESS:** 8136-46 South Drexel # 1D, Chicago, IL 60619



GRANTOR, for itself and its successors and assigns, hereby covenants and represents that it has not done, or suffered to be done, anything whereby the premises hereby conveyed is, or may be, in any manner encumbered or charged, except as recited herein, and that it will warrant and defend the premises against all persons lawfully claiming by, through or under grantor, subject to: general real estate taxes not yet due or payable, any special assessments not yet due or payable; building, building line and use or occupancy restrictions, conditions and covenants of record; zoning laws and ordinances, easements for public utilities; drainage ditches, feeders and drain tile, pipe or other conduit and all other matters of record affecting the property.

**REAL ESTATE TRANSFER TAX** 15-Oct-2014

	<b>CHICAGO:</b>	60.00
	<b>CTA:</b>	24.00
	<b>TOTAL:</b>	84.00

20-35-115-022-1022 | 20141001635175 | 0-031-648-896

**REAL ESTATE TRANSFER TAX** 15-Oct-2014

		<b>COUNTY:</b>	4.00
		<b>ILLINOIS:</b>	8.00
		<b>TOTAL:</b>	12.00

20-35-115-022-1022 | 20141001635175 | 1-086-712-960



# UNOFFICIAL COPY

## PLAT ACT AFFIDAVIT

State of Illinois

County of Cook SS.

Brian Tracy, being duly sworn on oath, states that he resides at 15030 N. Frontage Rd Burr Ridge IL that the attached deed is not in violation of 765 ILCS 205/1 for one of the following reasons:

1. Said Act is not applicable as the grantors own no adjoining property to the premises described in said deed.  
- OR -  
the conveyance falls in one of the following exemptions as shown by Amended Act which became effective July 17, 1959.
2. The division or subdivision of the land into parcels or tracts of five acres or more in size which does not involve any new streets or easements of access.
3. The divisions of lots or blocks of less than one acre in any recorded subdivision which does not involve any new streets or easements of access.
4. The sale or exchange of parcels of land between owners of adjoining and contiguous land.
5. The conveyance of parcels of land or interests therein for use as right of way for railroads or other public utility facilities, which does not involve any new streets or easements of access.
6. The conveyance of land owned by a railroad or other public utility which does not involve any new streets or easements of access.
7. The conveyance of land for highway or other public purposes or grants or conveyances relating to the dedication of land for public use or instruments relating to the vacation of land impressed with a public use.
8. Conveyances made to correct descriptions in prior conveyances.
9. The sale or exchange of parcels or tracts of land existing on the date of the amendatory Act into no more than two parts and not involving any new streets or easements of access.
10. The sale of a single lot of less than 5.0 acres from a larger tract when a survey is made by an Illinois registered surveyor; provided, that this exemption shall not apply to the sale of any subsequent lots from the same larger tract of land, as determined by the dimensions and configuration of the larger tract on October 1, 1973, and provided also that this exemption does not invalidate any local requirements applicable to the subdivision of land. Amended by P.A. 80-318, 1 eff. October 1, 1977.

CIRCLE THE NUMBER ABOVE WHICH IS APPLICABLE TO THE ATTACHED DEED.

Affiant further state that \_\_\_\_\_ makes this affidavit for the purpose of inducing the Recorder of Deeds of Cook County, Illinois, to accept the attached deed for recording.

[Signature]

SUBSCRIBED and SWORN to before me  
this 8 day of Sept., 2014.  
[Signature]

