

UNOFFICIAL COPY

Doc#: 1432208131 fee: \$70.00
Date: 11/18/2014 11:45 AM Pg: 1 of 2
Cook County Register of Deeds
*RHSP:\$9.00 RPRF:\$1.00 FEES Applied



8/10/3
8958212

WHEN RECORDED RETURN TO:

ASSOCIATED BANK
ATTN: PAYOFF DEPARTMENT
PO BOX 19097
GREEN BAY WI 54307-9757
PayoffDepartment@associatedbank.com

October 7, 2014

3250152684 JA


SATISFACTION OF MORTGAGE

The undersigned Bank certifies that the following is fully paid and satisfied:
Associated Bank, N.A. as current holder of mortgage executed by MICHAEL CAPOCCHI AND AMY LYNN CAPOCCHI,
HUSBAND AND WIFE, dated FEBRUARY 24, 2014, and recorded in the office of the Register of Deeds of COOK COUNTY,
ILLINOIS, DOCUMENT 1417154204. Assigned by document 1417154205.

RECORDED ON: JUNE 20, 2014

LEGAL DESCRIPTION:
SEE ATTACHED LEGAL DESCRIPTION

ASSOCIATED BANK, N.A.



BY: Judy Alekna
Supervisor, Loan Payoff Department


STATE OF WISCONSIN)
)SS
PORTAGE COUNTY)

Before me, a Notary Public in and for said county, personally appeared Judy Alekna, as authorized agent, who
acknowledged signing said instrument as said authorized agent in behalf of said corporation and by authority of its board
of directors; and that said instrument is their free act and deed individually and as said authorized agent, and the free and
corporate act and deed of said corporation.

IN TESTIMONY WHEREOF, I have hereunto subscribed my name and affixed my official seal on October 7, 2014.

THIS INSTRUMENT WAS DRAFTED BY
Judy Alekna/JA
Associated Loan Services
1305 Main Street
Stevens Point WI 54481



 (SEAL)
Nancy L. Schneider
Notary Public, State Of Wisconsin
My Commission Expires 03/21/17

UNOFFICIAL COPY

STREET ADDRESS: 591 CHERRY ST

CITY: WINNETKA

COUNTY: COOK

TAX NUMBER: 05-21-117-014-0000

LEGAL DESCRIPTION:

THE EAST 115 FEET OF THAT PART LYING WEST OF THE WEST LINE OF WALNUT STREET OF THE SOUTH 1/2 OF BLOCK 39 IN WINNETKA, BEING A SUBDIVISION OF THE NORTHEAST 1/4 OF SECTION 20 AND THE NORTH 1/2 OF FRACTIONAL SECTION 21, TOWNSHIP 42 NORTH, RANGE 13, EAST OF THE THIRD PRINCIPAL MERIDIAN, (EXCEPT FROM SAID PREMISES THE WEST 53.00 FEET OF THE SOUTH 160.00 FEET OF THAT PART OF BLOCK 39 LYING NORTH OF THE LINE OF CHERRY STREET; ALSO EXCEPT THAT PART FALLING IN CHERRY STREET) ALL IN COOK COUNTY, ILLINOIS.

Property of Cook County Clerk's Office

