

UNOFFICIAL COPY

TRUSTEE'S DEED



Doc#: 1434210007 Fee: \$44.00
RHSP Fee: \$9.00 RPRF Fee: \$1.00
Karen A. Yarbrough
Cook County Recorder of Deeds
Date: 12/08/2014 09:25 AM Pg: 1 of 4

THIS INDENTURE, made this 14th day of November, 2014, between GEORGE M. BENNETT, as Trustee of the GEORGE M. BENNETT Declaration of Trust dated the 23rd day of April, 1996 as Grantor, and ~~*ATANAS ALEXIEV and NELI M. ALEXIEVA~~, husband and wife, not as tenants in common and not as joint tenants with right of survivorship but as tenants by the entirety of 155 North Harbor Drive, Apt 3709, Chicago, IL 60601 as Grantee

** Atanas Krassimirov Alexiev and Neli Mihaylova Alexieva*
WITNESSETH, that Grantor, in consideration of the sum of Ten Dollars, receipt whereof is hereby acknowledged, and in pursuance of the power and authority vested in the grantor as said trustee and of every other power and authority the grantor hereunto enabling, does hereby convey and quitclaim unto the grantee, in fee simple, the following described real estate, situated in the County of Cook and State of Illinois, to wit:


See Exhibit A attached hereto and made a part hereof

hereby releasing and waiving all rights under and by virtue of the Homestead Exemption Laws of the State of Illinois.

Permanent Real Estate Tax Number: 17-10-401-014-1033

Address of Real Estate: 195 N. Harbor Drive, #505, Chicago, IL 60601

IN WITNESS WHEREOF, the grantor, as trustee as aforesaid, hereunto sets his hand and seal the day and year first above written.

 (SEAL)
GEORGE M. BENNETT as Trustee of the
GEORGE M. BENNETT Declaration of Trust
dated April 23, 1996

Y
S
P
S
S
INT



CRIC
DM7
10f2
UP
SA3601074


UNOFFICIAL COPY

State of Illinois) ss.
County of Cook)

I, the undersigned, a Notary Public in and for said County, in the State aforesaid, DO HEREBY CERTIFY that GEORGE M. BENNETT, personally known to me to be the same person whose name is subscribed to the foregoing instrument, appeared before me this day in person, and acknowledged that he signed, sealed and delivered the said instrument as his free and voluntary act as such trustee, and for the uses and purposes therein set forth.

Given under my hand and official seal, this 14th day of November, 2014.

Commission expires Oct. 15, 2017



Notary Public



This instrument was prepared by and record and mail to:

Marvin H. Glick
Glick and Trostin, LLC
208 South LaSalle Street, Suite 1650
Chicago, IL 60604


Send subsequent tax bills to:

Atanas Krassimirov Alexiev
195 N. Harbor Dr, #505
Chicago, IL 60601



REAL ESTATE TRANSFER TAX		14-Nov-2014
	COUNTY:	225.00
	ILLINOIS:	450.00
	TOTAL:	675.00

17-10-401-014-1033 | 20141101644858 | 1-154-704-000

REAL ESTATE TRANSFER TAX		14-Nov-2014
	CHICAGO:	3,375.00
	CTA:	1,350.00
	TOTAL:	4,725.00

17-10-401-014-1033 | 20141101644858 | 0-047-243-904

UNOFFICIAL COPY

EXHIBIT A

PARCEL 1:

UNIT 505 IN THE PARKSHORE CONDOMINIUM, AS DELINEATED AND DEFINED ON THE PLAT OF SURVEY OF THE FOLLOWING DESCRIBED PARCEL OF REAL ESTATE:

THAT PART OF THE LANDS LYING EAST OF AND ADJOINING FORT DEARBORN ADDITION TO CHICAGO, BEING THE WHOLE OF THE SOUTHWEST FRACTIONAL 1/4 OF SECTION 10, TOWNSHIP 39 NORTH, RANGE 14 EAST OF THE THIRD PRINCIPAL MERIDIAN, IN COOK COUNTY, ILLINOIS, BOUNDED AND DESCRIBED AS FOLLOWS:

COMMENCING AT THE NORTHEAST CORNER OF PARCEL "A" AS LOCATED AND DEFINED IN THE PLAT OF "LAKE FRONT PLAZA" SUBDIVISION (BEING A SUBDIVISION RECORDED IN THE RECORDER'S OFFICE OF COOK COUNTY, ILLINOIS ON THE 30TH DAY OF APRIL, 1962 AS DOCUMENT NUMBER 18461961) AND RUNNING THENCE NORTH ALONG A NORTHWARD EXTENSION OF THE EAST LINE OF SAID PARCEL "A" (SAID NORTHWARD EXTENSION BEING ALSO THE WEST LINE OF A STRIP OF LAND, 66.00 FEET WIDE, DEDICATED AND CONVEYED TO THE CITY OF CHICAGO FOR PUBLIC UTILITIES BY PLAT OF DEDICATION RECORDED IN SAID RECORDER'S OFFICE ON THE 14TH DAY OF MARCH, 1979 AS DOCUMENT NUMBER 24879730) A DISTANCE OF 176.195 FEET; THENCE EAST ALONG A LINE PERPENDICULAR TO THE LAST DESCRIBED COURSE A DISTANCE OF 235.083 FEET TO THE POINT OF BEGINNING AT THE NORTHWEST CORNER OF THE HEREINAFTER DESCRIBED PARCEL OF LAND; THENCE CONTINUING ALONG THE LAST DESCRIBED PERPENDICULAR LINE A DISTANCE OF 189.959 FEET TO AN INTERSECTION WITH THE WESTERLY LINE OF NORTH LAKE SHORE DRIVE, AS SAID NORTH LAKE SHORE WAS DEDICATED BY INSTRUMENT RECORDED IN SAID RECORDER'S OFFICE ON THE 14TH DAY OF MARCH, 1979 AS DOCUMENT NUMBER 24879733; THENCE SOUTHWARDLY ALONG SAID WEST LINE OF NORTH LAKE SHORE DRIVE, A DISTANCE OF 146.790 FEET; THENCE CONTINUING SOUTHWARDLY ALONG SAID WEST LINE OF NORTH LAKE SHORE DRIVE, SAID WEST LINE BEING HERE AN ARC OF A CIRCLE, CONCAVE WESTERLY AND HAVING A RADIUS OF 2,854.789 FEET, AN ARC DISTANCE OF 85.093 FEET TO THE NORTHEAST CORNER OF BLOCK 2 OF HARBOR POINT UNIT NUMBER 1, A SUBDIVISION RECORDED IN SAID RECORDER'S OFFICE ON THE 13TH DAY OF DECEMBER, 1974 AS DOCUMENT NUMBER 22935649; THENCE WEST ALONG THE NORTH LINE OF SAID BLOCK 2, A DISTANCE OF 169.878 FEET TO AN INTERSECTION WITH A LINE WHICH IS 235.083 FEET EAST OF AND PARALLEL WITH THE NORTHWARD EXTENSION OF THE EAST LINE OF PARCEL "A" IN "LAKE FRONT PLAZA" SUBDIVISION AFORESAID; THENCE NORTH ALONG THE LAST DESCRIBED PARALLEL LINE (SAID PARALLEL LINE BEING PERPENDICULAR TO SAID NORTH LINE OF BLOCK 2 IN HARBOR POINT UNIT NUMBER 1) A DISTANCE OF 231.00 FEET TO THE POINT OF BEGINNING, IN COOK COUNTY, ILLINOIS, WHICH SURVEY IS ATTACHED AS EXHIBIT 'A' TO THE DECLARATION OF CONDOMINIUM RECORDED JUNE 27, 1995 AS DOCUMENT NUMBER 95414356, TOGETHER WITH ITS UNDIVIDED PERCENTAGE INTEREST IN THE COMMON ELEMENTS.

PARCEL 2:

A NON-EXCLUSIVE EASEMENT FOR THE BENEFIT OF PARCEL 1 SOLELY FOR VEHICULAR AND PEDESTRIAN INGRESS AND EGRESS OVER AND ACROSS CERTAIN IMPROVED PORTIONS OF THE EXISTING GARAGE; EXISTING RAMPS AND EXISTING ADJACENT AREAS NOW LOCATED ON THE PROPERTY COMMONLY KNOWN AS 175 NORTH HARBOR DRIVE, CHICAGO, ILLINOIS PURSUANT TO THE TERMS, CONDITIONS AND RESERVATIONS CONTAINED IN THE AMENDED AND RESTATED GRANT OF EASEMENTS DATED AUGUST 29, 1989 AND RECORDED ON SEPTEMBER 1, 1989 AS DOCUMENT 89410952, IN COOK COUNTY, ILLINOIS.

UNOFFICIAL COPY

PARCEL 3:

A NON-EXCLUSIVE EASEMENT FOR THE BENEFIT OF PARCEL 1 SOLELY FOR UTILITY PURPOSES AND VEHICULAR AND PEDESTRIAN ACCESS UNDER AND ACROSS THE PROPERTY NORTH OF AND ADJACENT TO THE PTIES COMMONLY KNOWN AS 175 AND 195 NORTH HARBOR DRIVE, CHICAGO, ILLINOIS PURSUANT TO THE TERMS, CONDITIONS AND RESERVATIONS CONTAINED IN THE AMENDED AND RESTATED GRANT OF EASEMENTS DATED AUGUST 29, 1989 AND RECORDED ON SEPTEMBER 1, 1989 AS DOCUMENT 89410952, WHICH EASEMENT AREA IS DESCRIBED AS FOLLOWS:

UTILITY, VEHICULAR AND PEDESTRIAN ACCESS EASEMENT

THAT PART OF THE LANDS LYING EAST OF AND ADJOINING FORT DEARBORN ADDITION TO CHICAGO, SAID ADDITION BEING THE WHOLE OF THE SOUTHWEST FRACTIONAL 1/4 OF SECTION 10, TOWNSHIP 23 NORTH, RANGE 14 EAST OF THE THIRD PRINCIPAL MERIDIAN, IN COOK COUNTY, ILLINOIS, WHICH PART OF SAID LANDS BEING A PARCEL COMPRISED OF THE LAND, PROPERTY AND SPACE LYING BELOW AND EXTENDING DOWNWARD FROM A HORIZONTAL PLANE HAVING AN ELEVATION OF 20.00 FEET ABOVE CHICAGO CITY DATUM AND LYING WITHIN THE BOUNDARIES, PROJECTED VERTICALLY, UPWARD AND DOWNWARD FROM THE SURFACE OF THE EARTH OF SAID PARCEL WHICH IS BOUNDED AND DESCRIBED AS FOLLOWS::

COMMENCING AT THE NORTHEAST CORNER OF PARCEL "A" IN THE PLAT OF "LAKE FRONT PLAZA" SUBDIVISION (BEING A SUBDIVISION RECORDED IN THE RECORDER'S OFFICE OF COOK COUNTY, ILLINOIS, ON THE 30TH DAY OF APRIL 1962, IN BOOK 615 OF PLATS AT PAGES 4 TO 9, INCLUSIVE, AS DOCUMENT NO. 18451961), AND RUNNING THENCE NORTH ALONG THE NORTHWARD EXTENSION OF THE EAST LINE OF PARCEL "A", (SAID NORTHWARD EXTENSION BEING ALSO THE WEST LINE OF A STRIP OF LAND, 66.00 FEET WIDE, DEDICATED AND CONVEYED TO THE CITY OF CHICAGO FOR PUBLIC UTILITIES BY PLAT OF DEDICATION RECORDED IN SAID RECORDER'S OFFICE ON THE 14TH DAY OF MARCH, 1979, AS DOCUMENT NO. 24879730), A DISTANCE OF 176.195 FEET; THENCE EASTWARDLY ALONG A LINE PERPENDICULAR TO THE LAST DESCRIBED LINE, A DISTANCE OF 66.00 FEET TO THE POINT OF BEGINNING OF SAID PARCEL OF LAND; THENCE NORTHWARDLY ALONG A LINE WHICH IS 66.00 FEET EAST OF AND PARALLEL WITH SAID NORTHWARD EXTENSION OF THE EAST LINE OF PARCEL "A", A DISTANCE OF 30.00 FEET; THENCE EASTWARD ALONG A LINE PERPENDICULAR TO SAID NORTHWARD EXTENSION OF THE EAST LINE OF PARCEL "A", A DISTANCE OF 322.16 FEET; THENCE SOUTHWARDLY ALONG A LINE PERPENDICULAR TO THE LAST DESCRIBED COURSE A DISTANCE OF 30.00 FEET TO AN INTERSECTION WITH A LINE WHICH IS 231.00 FEET, MEASURED PERPENDICULARLY, NORTH OF AND PARALLEL TO THE NORTH LINE OF BLOCK 2 IN HARBOR POINT UNIT NO. 1, ACCORDING TO THE PLAT THEREOF RECORDED ON DECEMBER 31, 1974 AS DOCUMENT NO. 22935649; THENCE WESTWARDLY ALONG A LINE PERPENDICULAR TO THE LAST DESCRIBED COURSE A DISTANCE OF 322.16 FEET TO THE POINT OF BEGINNING, IN COOK COUNTY, ILLINOIS.

PARCEL 4:

THE EXCLUSIVE RIGHT TO THE USE OF PARKING SPACE 415 AND 416, LIMITED COMMON ELEMENTS AS DELINEATED ON THE SURVEY ATTACHED TO THE DECLARATION AFORESAID RECORDED AS DOCUMENT NUMBER 95414356.