

UNOFFICIAL COPY



Doc#: 1503545112 Fee: \$50.00
RHSP Fee: \$9.00 RPRF Fee: \$1.00
Karen A. Yarbrough
Cook County Recorder of Deeds
Date: 02/04/2015 03:28 PM Pg: 1 of 7


WHEN RECORDED MAIL TO:
LAKESIDE BANK
Loan Operations
1055 W ROOSEVELT RD
CHICAGO, IL 60608

SEND TAX NOTICES TO:
LAKESIDE BANK
UIC/NEAR WEST
1055 W ROOSEVELT RD
CHICAGO, IL 60608

FOR RECORDER'S USE ONLY

This Modification of Mortgage prepared by:
Techie L. Vargas
LAKESIDE BANK
1055W ROOSEVELT RD
CHICAGO, IL 60608

MODIFICATION OF MORTGAGE



000000000060743991074012302014######*#*#*

THIS MODIFICATION OF MORTGAGE dated December 30, 2014, is made and executed between SDG Beverly LLC, whose address is 2150 East Lake Cook Road, Ste 820, Buffalo Grove, IL 60089 (referred to below as "Grantor") and LAKESIDE BANK, whose address is 55 W WACKER DRIVE, CHICAGO, IL 60601 (referred to below as "Lender").

MORTGAGE. Lender and Grantor have entered into a Mortgage dated December 30, 2013 (the "Mortgage") which has been recorded in Cook County, State of Illinois, as follows:

Recorded at the Cook County Recorder's Office on January 23, 2014 as Document No. 1402341055.

REAL PROPERTY DESCRIPTION. The Mortgage covers the following described real property located in Cook County, State of Illinois:

PARCEL 1:

THE SOUTH 50 FEET OF THE NORTH 150 FEET OF LOT 79 IN CHAMBER' S SUBDIVISION OF THE WEST 1/2 OF THE SOUTHWEST 1/4 OF SECTION 6, TOWNSHIP 37 NORTH, RANGE 14, EAST OF THE THIRD PRINCIPAL MERIDIAN, (EXCEPT THEREFROM THAT PORTION OF SAID LOT 79, FALLING IN THE SCHOOLHOUSE LOT, AND EXCEPT ALSO THE WEST 33 FEET OF SAID LOT 79 AND EXCEPT ALSO THAT PORTION OF LOT 79 LYING SOUTH OF A LINE 54 FEET NORTH OF AND PARALLEL WITH THE SOUTH LINE OF SAID SECTION 6; CONVEYED TO THE CITY OF CHICAGO BY QUIT CLAIM DEED DATED OCTOBER 15, 1930 AND RECORDED NOVEMBER 10, 1930 AS DOCUMENT NUMBER 10786683 IN

UNOFFICIAL COPY**MODIFICATION OF MORTGAGE
(Continued)**

Loan No: 60743991

Page 2

BOOK 28900, PAGE 276) ALL IN COOK COUNTY, ILLINOIS.

PARCEL 2:

LOT 79 (EXCEPT THE NORTH 150 FEET) IN CHAMBER'S SUBDIVISION OF WEST 1/2 OF THE SOUTHWEST 1/4 OF SECTION 6, TOWNSHIP 37 NORTH, RANGE 14, EAST OF THE THIRD PRINCIPAL MERIDIAN, IN COOK COUNTY, ILLINOIS, (EXCEPT THEREFROM THAT PORTION OF SAID LOT 79 FALLING IN SCHOOL HOUSE LOT AND EXCEPTING ALSO THE WEST 33 FEET OF SAID LOT 79 AND EXCEPTING ALSO THAT PORTION OF LOT 79 LYING SOUTH OF A LINE 54 FEET NORTH OF AND PARALLEL WITH SOUTH LINE OF SAID SECTION 6 AND CONVEYED TO CITY OF CHICAGO BY QUIT CLAIM DEED DATED OCTOBER 15, 1930 AND RECORDED NOVEMBER 10, 1980 AS DOCUMENT 10786683 IN BOOK 28900 PAGE 276 EAST OF THE THIRD PRINCIPAL MERIDIAN, IN COOK COUNTY, ILLINOIS.

PARCEL 3:

THE NORTH 154 FEET OF THE SOUTH 208 FEET OF THE WEST 175 FEET OF THE EAST 208 FEET OF THE WEST 1/2 OF THE SOUTHWEST 1/4 OF SECTION 6, TOWNSHIP 37 NORTH, RANGE 14, (OTHERWISE DESCRIBED AS LOT 81 OF GEO A. CHAMBER'S SUBDIVISION OF THE WEST 1/2 OF THE SOUTHWEST 1/4 OF SECTION 6, TOWNSHIP 37 NORTH, RANGE 14) EAST OF THE THIRD PRINCIPAL MERIDIAN, IN COOK COUNTY, ILLINOIS.

PARCEL 4:

LOT 41 (EXCEPT THE EAST 93 FEET OF SAID LOT 41) AND EXCEPT THAT PART OF SAID LOT 41 LYING SOUTH OF A LINE 54 FEET NORTH OF AND PARALLEL WITH THE SOUTH LINE OF SECTION 6 IN GEORGE A. CHAMBERS SUBDIVISION OF THE WEST 1/2 OF THE SOUTHWEST 1/4 OF SECTION 6, TOWNSHIP 37 NORTH, RANGE 14, IN COOK COUNTY, ILLINOIS.

PARCEL 5:

EAST 93 FEET OF LOT 41 (EXCEPT EAST 33 FEET OF SAID LOT 41) AND EXCEPT THAT PART OF LOT 41 LYING SOUTH OF A LINE 54 FEET NORTH OF AND PARALLEL WITH SOUTH LINE OF SECTION 6 IN GEORGE A. CHAMBERS SUBDIVISION OF WEST 1/2 OF SOUTHWEST 1/4 OF SECTION 6, TOWNSHIP 37 NORTH, RANGE 14, IN COOK COUNTY, ILLINOIS.

PARCEL 6:

THE WEST 1/2 OF THAT PART OF SOUTH BELL AVENUE VACATED BY CITY OF CHICAGO ORDINANCE ENACTED JANUARY 14, 1998, RECORDED APRIL 9, 1998 AS DOCUMENT NO. 98282079, BEING THE EAST 33 FEET OF THE PART OF LOT 41 LYING NORTH OF THE NORTH LINE OF WEST 95TH STREET AS WIDENED BY COOK COUNTY COURT JUDGEMENT ENTERED JULY 9, 1941 AS GENERAL NUMBER 49438 IN GEORGE A. CHAMBERS SUBDIVISION OF THE WEST HALF OF THE SOUTHWEST QUARTER OF SECTION 6, TOWNSHIP 37 NORTH, RANGE 14, EAST OF THE THIRD PRINCIPAL MERIDIAN IN COOK COUNTY, ILLINOIS.

PARCEL 7:

THE EAST 1/2 OF THAT PART OF SOUTH BELL AVENUE VACATED BY CITY OF CHICAGO ORDINANCE ENACTED JANUARY 14, 1998 RECORDED APRIL 9, 1998 AS DOCUMENT NO. 98282079, BEING THE WEST 33 FEET OF LOT 79 LYING SOUTH OF THE EASTERLY EXTENSION OF THE NORTH LINE OF LOT 41 AND NORTH OF THE NORTH LINE OF WEST 95TH STREET AS WIDENED BY COOK COUNTY COURT JUDGEMENT ENTERED JULY 9, 1941 AS GENERAL NUMBER 49438, IN GEORGE A. CHAMBERS SUBDIVISION OF THE WEST HALF OF THE SOUTHWEST QUARTER OF SECTION 6, TOWNSHIP 37 NORTH, RANGE 14, EAST OF THE THIRD PRINCIPAL MERIDIAN IN COOK COUNTY, ILLINOIS.

THE ABOVE PARCELS ARE ALSO DESCRIBED AS FOLLOWS:

PART OF LOTS 41, 79 AND 81 IN GEORGE A. CHAMBER'S SUBDIVISION OF THE WEST HALF OF THE SOUTHWEST QUARTER OF SECTION 6, TOWNSHIP 37 NORTH, RANGE 14, EAST OF THE THIRD PRINCIPAL MERIDIAN, AND THE ADJACENT PORTION OF VACATED SOUTH BELL AVENUE, CITY OF CHICAGO, COOK COUNTY, ILLINOIS, BEING MORE PARTICULARLY DESCRIBED AS FOLLOWS:

UNOFFICIAL COPY**MODIFICATION OF MORTGAGE
(Continued)**

Loan No: 60743991

Page 3

COMMENCING AT THE SOUTHWEST CORNER OF LOT 41;
 THENCE NORTH 00 DEGREES 11 MINUTES 00 SECONDS WEST 21.00 FEET TO AN X SET IN THE CONCRETE SIDEWALK AT THE NORTH LINE OF 95TH STREET AT THE POINT OF BEGINNING;
 THENCE NORTH 00 DEGREES 11 MINUTES 00 SECONDS WEST, 105.37 FEET TO A SET X IN THE CONCRETE SIDEWALK;
 THENCE NORTH 89 DEGREES 59 MINUTES 43 SECONDS EAST, 329.25 FEET TO A SET 3/4 INCH STEEL REBAR;
 THENCE NORTH 00 DEGREES 09 MINUTES 10 SECONDS WEST 26.47 FEET TO A SET 3/4 INCH STEEL REBAR;
 THENCE NORTH 89 DEGREES 59 MINUTES 25 SECONDS EAST, 88.57 FEET TO A SET 3/4 INCH STEEL REBAR;
 THENCE NORTH 00 DEGREES 09 MINUTES 29 SECONDS WEST, 22.71 FEET TO A SET 3/4 INCH STEEL REBAR;
 THENCE NORTH 89 DEGREES 59 MINUTES 39 SECONDS EAST, 174.53 FEET BEING PREVIOUSLY RECORDED 175.00 FEET TO A SET 3/4 INCH STEEL REBAR;
 THENCE SOUTH 00 DEGREES 09 MINUTES 56 SECONDS EAST, 154.61 FEET;
 THENCE NORTH 90 DEGREES 00 MINUTES 00 SECONDS WEST 529.33 FEET TO AN X SET IN THE CONCRETE SIDEWALK AT THE POINT OF BEGINNING.

The Real Property or its address is commonly known as 2210 West 95th Street, Chicago, IL 60643-1002. The Real Property tax identification number is 25-06-319-006-0000, 25-06-319-010-0000, 25-06-319-011-0000, 25-06-320-019-0000, 25-06-320-020-0000, 25-06-320-041-0000.

MODIFICATION. Lender and Grantor hereby modify the Mortgage as follows:

The maturity date of the loan is hereby extended to June 30, 2015. All other terms and conditions of the loan documents shall remain in full force and effect.

CONTINUING VALIDITY. Except as expressly modified above, the terms of the original Mortgage shall remain unchanged and in full force and effect and are legally valid, binding, and enforceable in accordance with their respective terms. Consent by Lender to this Modification does not waive Lender's right to require strict performance of the Mortgage as changed above nor obligate Lender to make any future modifications. Nothing in this Modification shall constitute a satisfaction of the promissory note or other credit agreement secured by the Mortgage (the "Note"). It is the intention of Lender to retain as liable all parties to the Mortgage and all parties, makers and endorsers to the Note, including accommodation parties, unless a party is expressly released by Lender in writing. Any maker or endorser, including accommodation makers, shall not be released by virtue of this Modification. If any person who signed the original Mortgage does not sign this Modification, then all persons signing below acknowledge that this Modification is given conditionally, based on the representation to Lender that the non-signing person consents to the changes and provisions of this Modification or otherwise will not be released by it. This waiver applies not only to any initial extension or modification, but also to all such subsequent actions.

UNOFFICIAL COPY

MODIFICATION OF MORTGAGE (Continued)

Loan No: 60743991


Page 4

GRANTOR ACKNOWLEDGES HAVING READ ALL THE PROVISIONS OF THIS MODIFICATION OF MORTGAGE AND GRANTOR AGREES TO ITS TERMS. THIS MODIFICATION OF MORTGAGE IS DATED DECEMBER 30, 2014.

GRANTOR:

SDG BEVERLY LLC


SHOREWOOD REAL ESTATE EQUITIES LLC, Manager of SDG Beverly LLC

By: 
Louis Schriber III, Manager of Shorewood Real Estate Equities LLC

By: 
Edward A. Roth Jr., Manager of Shorewood Real Estate Equities LLC

LENDER:

LAKESIDE BANK

x 
Authorized Signer

Property of Cook County Clerk's Office

UNOFFICIAL COPY

MODIFICATION OF MORTGAGE (Continued)

Loan No: 60743991

Page 5

LIMITED LIABILITY COMPANY ACKNOWLEDGMENT

STATE OF Illinois)

COUNTY OF Cook) SS

On this 30th day of January, 2015 before me, the undersigned Notary Public, personally appeared **Louis Schriber III, Manager of Shorewood Real Estate Equities LLC, Manager of SDG Beverly LLC**, and known to me to be a member or designated agent of the limited liability company that executed the Modification of Mortgage and acknowledged the Modification to be the free and voluntary act and deed of the limited liability company, by authority of statute, its articles of organization or its operating agreement, for the uses and purposes therein mentioned, and on oath stated that he or she is authorized to execute this Modification and in fact executed the Modification on behalf of the limited liability company.

By Minnie Rensen Residing at 735 Chicago Avenue, Unit 539
Evansston, IL 60202

Notary Public in and for the State of Illinois

My commission expires 3/22/17

CLERK OF COOK COUNTY CLERK'S OFFICE

UNOFFICIAL COPY

MODIFICATION OF MORTGAGE (Continued)

Loan No: 60743991

Page 6

LIMITED LIABILITY COMPANY ACKNOWLEDGMENT

STATE OF Illinois)

) SS

COUNTY OF Cook)

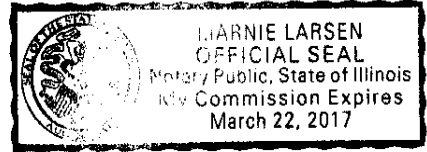
On this 30th day of January, 2017 before me, the undersigned Notary Public, personally appeared **Edward A. Roth Jr., Manager of Shorewood Real Estate Equities LLC, Manager of SDG Beverly LLC**, and known to me to be a member or designated agent of the limited liability company that executed the Modification of Mortgage and acknowledged the Modification to be the free and voluntary act and deed of the limited liability company, by authority of statute, its articles of organization or its operating agreement, for the uses and purposes therein mentioned, and on oath stated that he or she is authorized to execute this Modification and in fact executed the Modification on behalf of the limited liability company.

By Marnie Larsen

Residing at 735 Chicago Avenue, Unit 539
Evanston, IL 60089

Notary Public in and for the State of Illinois

My commission expires 3/22/17



Cook County Clerk's Office

UNOFFICIAL COPY

MODIFICATION OF MORTGAGE (Continued)

Loan No: 60743991

Page 7

LENDER ACKNOWLEDGMENT

STATE OF ILLINOIS)
) SS
 COUNTY OF COOK)

On this 30TH day of FEBRUARY, 2015 before me, the undersigned Notary Public, personally appeared JO ANN WONG and known to me to be the SENIOR V.P., authorized agent for **LAKESIDE BANK** that executed the within and foregoing instrument and acknowledged said instrument to be the free and voluntary act and deed of **LAKESIDE BANK**, duly authorized by **LAKESIDE BANK** through its board of directors or otherwise, for the uses and purposes therein mentioned, and on oath stated that he or she is authorized to execute this said instrument and in fact executed this said instrument on behalf of **LAKESIDE BANK**.

By Melanda Kywe
MELANDA KYWE
 Notary Public in and for the State of ILLINOIS

LOCATED
 Residing at 1055 W ROOSEVELT RD
CHIAGO IL 60608

My commission expires 01/31/2017

