

UNOFFICIAL COPY



Doc#: 1506239057 Fee: \$44.00
RHSP Fee: \$9.00 RPRF Fee: \$1.00
Karen A. Yarbrough
Cook County Recorder of Deeds
Date: 03/03/2015 01:12 PM Pg: 1 of 4

TRUSTEE'S DEED

Reserved for Recorder's Office

OGNT # 14-0243

This indenture made this 26th day of February, 2015, between CHICAGO TITLE LAND TRUST COMPANY, a corporation of Illinois, as successor trustee under the provisions of a deed or deeds in trust, duly recorded and delivered to said company in pursuance of a trust agreement dated the 15th day of April, 1997, and known as Trust Number 10-1904, party of the first part, and 1000 S. Wells (Chicago), LLC, a Delaware limited liability company

whose address is:

225 W. Ohio Street – 6th Floor
Chicago, IL 60654

party of the second part.

WITNESSETH, That said party of the first part, in consideration of the sum of TEN and no/100 DOLLARS (\$10.00) AND OTHER GOOD AND VALUABLE considerations in hand paid, does hereby CONVEY AND QUITCLAIM unto said party of the second part, the following described real estate, situated in Cook County, Illinois, to wit:

For Legal Description See Attached Rider

Permanent Tax Number: 17-16-416-004-0000

together with the tenements and appurtenances thereunto belonging.

TO HAVE AND TO HOLD the same unto said party of the second part, and to the proper use, benefit and behoof forever of said party of the second part.

This deed is executed pursuant to and in the exercise of the power and authority granted to and vested in said trustee by the terms of said deed or deeds in trust delivered to said trustee in pursuance of the trust agreement above mentioned. This deed is made subject to the lien of every trust deed or mortgage (if any there be) of record in said county given to secure the payment of money, and remaining unreleased at the date of the delivery hereof.

CCRD
6m

UNOFFICIAL COPY

IN WITNESS WHEREOF, said party of the first part has caused its corporate seal to be hereunto affixed, and has caused its name to be signed to these presents by its Trust Officer, the day and year first above written.



CHICAGO TITLE LAND TRUST COMPANY,
as successor trustee as Aforesaid

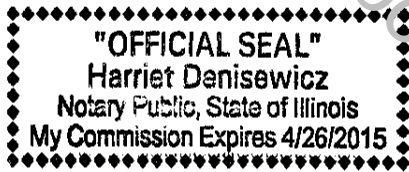
By: Nancy A Carlin
Trust Officer

State of Illinois
County of Cook

SS.

I, the undersigned, a Notary Public in and for the County and State aforesaid, do hereby certify that the above named Trust Officer of **CHICAGO TITLE LAND TRUST COMPANY**, personally known to me to be the same person whose name is subscribed to the foregoing instrument as such Trust Officer appeared before me this day in person and acknowledged that she signed and delivered the said instrument as her own free and voluntary act and as the free and voluntary act of the Company; and the said Trust Officer then and there caused the corporate seal of said Company to be affixed to said instrument as her own free and voluntary act and as the free and voluntary act of the Company.

Given under my hand and Notarial Seal this 26th day of February, 2015.




Harriet Denisewicz
NOTARY PUBLIC

PROPERTY ADDRESS:
978 S. Wells Street
Chicago, IL 60607

This instrument was prepared by: Nancy A Carlin
CHICAGO TITLE LAND TRUST COMPANY
10 S. LaSalle Street – Suite 2750
Chicago, IL 60603



AFTER RECORDING, PLEASE MAIL TO:

NAME David O'Keefe
ADDRESS 70 W. Madison St., Ste. 5300 OR BOX NO
CITY, STATE Chicago, IL 60602

REAL ESTATE TRANSFER TAX		03-Mar-2015
	CHICAGO	171,832.50
	CTA:	68,733.00
	TOTAL:	240,565.50
17-16-416-004-0000 20150201663995		0-630-743-424

SEND TAX BILLS TO: _____

c/o 1000 S. Wells (Chicago), LLC
225 W. Ohio St., 6th Floor
Chicago, IL 60604

REAL ESTATE TRANSFER TAX		03-Mar-2015
	COUNTY:	11,455.50
	ILLINOIS:	22,911.00
	TOTAL:	34,366.50
17-16-416-004-0000 20150201663995		2-090-017-152

UNOFFICIAL COPY

Legal Description

A TRACT OF LAND, LYING EASTERLY OF AND ADJOINING THE EASTERLY BOUNDARY LINE OF THE NEW CHANNEL OF THE SOUTH BRANCH OF THE CHICAGO RIVER, SAID TRACT OF LAND COMPRISED OF PART OF THE ORIGINAL BED OF SAID SOUTH BRANCH OF THE CHICAGO RIVER (ABANDONED), TOGETHER WITH SUNDRY LOTS AND BLOCKS IN SCHOOL SECTION ADDITION TO CHICAGO BEING A SUBDIVISION OF SECTION 16, TOWNSHIP 39 NORTH, RANGE 14 EAST OF THE THIRD PRINCIPAL MERIDIAN, BOUNDED AND DESCRIBED AS FOLLOWS:

BEGINNING AT THE POINT OF INTERSECTION OF SOUTH LINE OF THE SOUTHEAST 1/4 OF SAID SECTION 16 WITH SAID EASTERLY BOUNDARY LINE OF THE NEW CHANNEL OF THE SOUTH BRANCH OF THE CHICAGO RIVER, SAID POINT BEING 1,016.47 FEET WEST OF THE SOUTHWARD EXTENSION OF THE WEST LINE OF SOUTH CLARK STREET AS WIDENED AND RUNNING; THENCE NORTH 00 DEGREES 06 MINUTES 40 SECONDS WEST ALONG SAID EASTERLY BOUNDARY LINE OF THE NEW CHANNEL OF THE SOUTH BRANCH OF THE CHICAGO RIVER, A DISTANCE OF 42.96 FEET TO A POINT WHICH IS 1,016.56 FEET WEST OF THE WEST LINE OF SOUTH CLARK STREET AS WIDENED; THENCE CONTINUING ALONG SAID EASTERLY BOUNDARY LINE NORTH 05 DEGREES 26 MINUTES 02 SECONDS WEST, A DISTANCE OF 837.84 FEET TO A POINT IN THE SOUTH LINE OF WEST TAYLOR STREET, SAID POINT BEING 1,098.05 FEET WEST OF THE WEST LINE SOUTH CLARK STREET AS WIDENED; THENCE SOUTH 89 DEGREES 54 MINUTES 22 SECONDS EAST ALONG SAID SOUTH LINE OF WEST TAYLOR STREET, A DISTANCE OF 294.44 FEET TO THE POINT OF INTERSECTION WITH THE WEST LINE OF PROPOSED SOUTH WELLS STREET, SAID POINT BEING 801.61 FEET WEST OF THE WEST LINE OF SOUTH CLARK STREET AS WIDENED; THENCE SOUTH 00 DEGREES 01 MINUTE 57 SECONDS EAST ALONG SAID WEST LINE OF PROPOSED SOUTH WELLS STREET, A DISTANCE OF 876.83 FEET TO A POINT IN THE SOUTH LINE OF THE SOUTHEAST 1/4 OF SAID SECTION 16, SAID POINT BEING 800.96 FEET WEST OF THE SOUTHWARD EXTENSION OF THE WEST LINE OF SOUTH CLARK STREET AS WIDENED; THENCE NORTH 89 DEGREES 55 MINUTES 23 SECONDS WEST ALONG SAID SOUTH LINE OF THE SOUTHEAST 1/4 OF SECTION 16, A DISTANCE OF 216.51 FEET TO THE POINT OF BEGINNING, IN COOK COUNTY, ILLINOIS.

Clerk's Office

UNOFFICIAL COPY

AFFIDAVIT - PLAT ACT

STATE OF ILLINOIS

} ss.

COUNTY OF COOK

Peter C. Cacciatore, being duly sworn on oath, states that he _____ resides at 1224 W. Hubbard, Unit #3, Chicago, IL 60642. That the attached deed is not in violation of 765 ILCS 205/1 for one of the following reasons:

1. The sale or exchange is of an entire tract of land not being a part of a larger tract of land.
2. The division or subdivision of the land is into parcels or tracts of five acres or more of size which does not involve any new streets or easements of access.
3. The division is of lots or blocks of less than one acre in any recorded subdivision which does not involve any new streets or easements of access.
4. The sale or exchange of parcels of land is between owners of adjoining and contiguous land.
5. The conveyance is of parcels of land or interests therein for use as right of way for railroads or other public utility facilities, which does not involve any new streets or easements of access.
6. The conveyance is of land owned by a railroad or other public utility which does not involve any new streets or easements of access.
7. The conveyance is of land for highway or other public purposes or grants or conveyances relating to the dedication of land for public use or instruments relating to the vacation of land impressed with a public use.
8. The conveyance is made to correct descriptions in prior conveyances.
9. The sale or exchange is of parcels or tracts of land following the division into no more than two parts of a particular parcel or tract of land existing on July 17, 1959, and not involving any new streets or easements of access.
10. The sale is of a single lot of less than five acres from a larger tract, the dimensions and configurations of said larger tract having been determined by the dimensions and configurations of said larger tract on October 1, 1973, and no sale prior to this sale, or any lot or lots from said larger tract having taken place since October 1, 1973, and a survey of said single lot having been made by a registered land surveyor.

THE APPLICABLE STATEMENT OR STATEMENTS ABOVE ARE CIRCLED.

Affiant further states that he _____ makes this affidavit for the purpose of inducing the Recorder of Deeds of COOK County, Illinois, to accept the attached deed for recording, and that all local requirements applicable to the subdivision of land are met by the attached deed and the tract described therein.

x _____
(Signature)

SUBSCRIBED AND SWORN to before me

This 16 day of Feb, 2015

Mary Therese Reed
Notary Public

