

# UNOFFICIAL COPY



15068261530

Doc#: 1506826153 Fee: \$44.00  
RHSP Fee: \$9.00 RPRF Fee: \$1.00  
Affidavit Fee: \$2.00  
Karen A. Yarbrough  
Cook County Recorder of Deeds  
Date: 03/09/2015 03:48 PM Pg: 1 of 4

## JUDICIAL SALE DEED

THE GRANTOR, The Judicial Sales Corporation, an Illinois Corporation, pursuant to and under the authority conferred by the provisions of an Order Appointing Selling Officer and a Judgment entered by the Circuit Court of Cook County, Illinois, on August 22, 2014, in Case No. 14 CH 004479, entitled FIFTH THIRD

MORTGAGE COMPANY vs. JAMES J. OZIMEK, et al, and pursuant to which the

premises hereinafter described were sold at public sale pursuant to notice given in compliance with 735 ILCS 5/15-1507(c) by said grantor on November 24, 2014, does hereby grant, transfer, and convey to **FEDERAL NATIONAL MORTGAGE ASSOCIATION**, by assignment the following described real estate situated in the County of Cook, in the State of Illinois, to have and to hold forever:

THE FOLLOWING DESCRIBED REAL ESTATE SITUATED IN THE COUNTY OF COOK, STATE OF ILLINOIS, TO WIT:  
PARCEL 1: UNIT 1413-204 IN THE FOREST EDGE CONDOMINIUM NO.2 AS DELINEATED ON A SURVEY OF THE FOLLOWING DESCRIBED REAL ESTATE: (THAT PART OF THE WEST 1/2 OF THE NORTHEAST 1/4 OF SECTION 9, TOWNSHIP 42 NORTH, RANGE 10, EAST OF THE THIRD PRINCIPAL MERIDIAN, DESCRIBED AS FOLLOWS: BEGINNING AT THE INTERSECTION OF THE SOUTH LINE OF DUNDEE ROAD AND THE EAST LINE OF STERLING AVENUE ACCORDING TO THE PLAT OF DEDICATION FOR SAID STREETS RECORDED NOVEMBER 9, 1972 AS DOCUMENT NO. 22114867, THENCE SOUTH 00 DEGREES 00 MINUTES 00 SECONDS EAST BEING THE EAST LINE OF SAID STERLING AVENUE FOR A DISTANCE OF 198.47 FEET TO A POINT OF CURVATURE IN SAID EAST LINE; THENCE CONTINUING SOUTHERLY ALONG THE EAST LINE OF SAID STERLING AVENUE BEING A CURVE TO THE RIGHT TANGENT TO THE LAST DESCRIBED LINE, HAVING A RADIUS OF 450 FEET FOR AN ARC DISTANCE OF 72.69 FEET; THENCE NORTH 82 DEGREES 48 MINUTES 07 SECONDS EAST 442.10 FEET ALONG A LINE THAT INTERSECTS THE WEST LINE OF THE EAST 362.35 FEET OF THE WEST 1/2 OF THE NORTHEAST 1/4 OF SAID SECTION 9 AT A POINT THAT IS 1307.05 FEET NORTH OF THE SOUTH LINE OF THE NORTHEAST 1/4 OF SAID SECTION 9 AS MEASURED ALONG THE WEST LINE OF SAID EAST 362.35 FEET; THENCE NORTH 00 DEGREES, 09 MINUTES 30 SECONDS WEST ALONG THE WEST LINE OF SAID DUNDEE ROAD, THENCE SOUTH 83 DEGREES 07 MINUTES 50 SECONDS WEST 435.15 FEET TO THE PLACE OF BEGINNING, IN COOK COUNTY, WHICH SURVEY IS ATTACHED AS EXHIBIT "A" TO THE DECLARATION OF CONDOMINIUM RECORDED IN THE OFFICE OF THE RECORDER OF DEEDS OF COOK COUNTY, ILLINOIS, AS DOCUMENT 85306229 TOGETHER WITH ITS UNDIVIDED PERCENTAGE INTEREST IN THE COMMON ELEMENTS. PARCEL 2: THE EXCLUSIVE RIGHT TO THE USE OF GARAGE, SPACE NO. 1413-2040, A LIMITED COMMON ELEMENT AS DELINEATED ON THE SURVEY ATTACHED TO THE DECLARATION OF CONDOMINIUM AFORESAID, RECORDED AS DOCUMENT NO. 85306299.

Commonly known as 1413 N. STERLING AVENUE UNIT #204, PALATINE, IL 60067

Property Index No. 02-09-202-016-1031

Grantor has caused its name to be signed to those present by its President and CEO on this 3rd day of March, 2015.


# BOX 70

Codilis & Associates, P.C.

# UNOFFICIAL COPY

Judicial Sale Deed


The Judicial Sales Corporation

By:   
 Nancy R. Vallone  
 President and Chief Executive Officer

State of IL, County of COOK ss, I, Erin E. McGurk, a Notary Public, in and for the County and State aforesaid, do hereby certify that Nancy R. Vallone, personally known to me to be the President and CEO of The Judicial Sales Corporation, appeared before me this day in person and acknowledged that as such President and CEO he/she signed and delivered the said Deed pursuant to authority given by the Board of Directors of said corporation, as his/her free and voluntary act, and as the free and voluntary act and Deed of said corporation, for the uses and purposes therein set forth.

Given under my hand and seal on this

3rd day of March, 2015

  
 Notary Public



This Deed was prepared by August R. Butera, The Judicial Sales Corporation, One South Wacker Drive, 24th Floor, Chicago, IL 60606-4650.

Exempt under provision of Paragraph L, Section 31-45 of the Real Estate Transfer Tax Law (35 ILCS 200/31-45).

3/6/15  
 Date

 Laurel A. Thomson  
 Buyer, Seller or Representative ARDC # 6301038

This Deed is a transaction that is exempt from all transfer taxes, either state or local, and the County Recorder of Deeds is ordered to permit immediate recordation of the Deed issued hereunder without affixing any transfer stamps, pursuant to court order in Case Number 14 CH 004479.

Grantor's Name and Address:

**THE JUDICIAL SALES CORPORATION**  
 One South Wacker Drive, 24th Floor  
 Chicago, Illinois 60606-4650  
 (312)236-SALE

Grantee's Name and Address and mail tax bills to:

FEDERAL NATIONAL MORTGAGE ASSOCIATION, by assignment  
 P.O. Box 650043  
 Dallas, TX, 75265

Contact Name and Address:

# UNOFFICIAL COPY

## Judicial Sale Deed

**Contact:** FEDERAL NATIONAL MORTGAGE ASSOCIATION c/o James Tiegen

**Address:** One South Wacker Dr. Suite 1400  
Chicago, IL 60606

**Telephone:** 312-368-6200

**Mail To:**

M. Moses  
CODILIS & ASSOCIATES, P.C.  
Matthew Moses, APDC #6278082  
15W030 NORTH FRONTAGE ROAD, SUITE 100  
BURR RIDGE, IL, 60527  
(630) 794-5300  
Att. No. 21762  
File No. 14-14-04354

Property of Cook County Clerk's Office


# UNOFFICIAL COPY

File # 14-14-04354

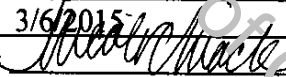
## STATEMENT BY GRANTOR AND GRANTEE

The Grantor or his agent affirms that, to the best of his knowledge, the name of the Grantee shown on the Deed of Assignment of Beneficial Interest in land trust is either a natural person, an Illinois corporation or foreign corporation authorized to do business or acquire and hold title to real estate in Illinois, a partnership authorized to do business or acquire and hold title to real estate in Illinois, or other entity recognized as a person and authorized to do business or acquire title to real estate under the laws of the State of Illinois.

Dated March 6, 2015

Signature:  Laurel A. Thomsen  
ARDC # 6301038

**Grantor or Agent**

Subscribed and sworn to before me  
By the said Agent  
Date 3/6/2015  
Notary Public 

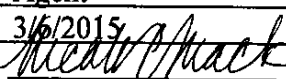



The Grantee or his Agent affirms and verifies that the name of the Grantee shown on the Deed or Assignment of Beneficial Interest in a land trust is either a natural person, an Illinois corporation or foreign corporation authorized to do business or acquire and hold title to real estate in Illinois, a partnership authorized to do business or acquire and hold title to real estate in Illinois or other entity recognized as a person and authorized to do business or acquire title to real estate under the laws of the State of Illinois.

Dated March 6, 2015

Signature:  Laurel A. Thomsen  
ARDC # 6301038

**Grantee or Agent**

Subscribed and sworn to before me  
By the said Agent  
Date 3/6/2015  
Notary Public 



Note: Any person who knowingly submits a false statement concerning the identity of Grantee shall be guilty of a Class C misdemeanor for the first offense and of a Class A misdemeanor for subsequent offenses.

(Attach to Deed or ABI to be recorded in Cook County, Illinois if exempt under provisions of Section 4 of the Illinois Real Estate Transfer Tax Act.)