

When Recorded Mail To:
Wells Fargo Home Mortgage
C/O Nationwide Title Clearing,
Inc. 2100 Alt. 19 North
Palm Harbor, FL 34683

Loan #: 0131274631

SATISFACTION OF MORTGAGE

The undersigned declares that it is the present owner of a Mortgage made by **JACK TREIER AND ANJALI TREIER** to **WELLS FARGO HOME MORTGAGE, INC** bearing the date 09/15/2003 and recorded in the office of the Recorder or Registrar of Titles of **COOK** County, in the State of **Illinois**, in **Book , Page , or as Document # 0332542006**.

The above described Mortgage is, with the note accompanying it, fully paid, satisfied, and discharged. The recorder of said County is authorized to enter this satisfaction/discharge of record, with respect to the property therein described as situated in the County of **COOK**, State of Illinois as follows, to wit:

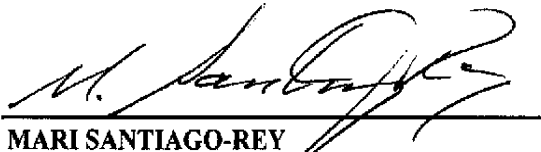
SEE EXHIBIT "A" ATTACHED

Tax Code/PIN: 11-29-101-032-1007

Property is commonly known as: 7740 NORTH SHERIDAN ROAD UNIT 46, CHICAGO, IL 60626.

Dated this 08th day of April in the year 2015

WELLS FARGO BANK, N.A., SUCCESSOR BY MERCER TO WELLS FARGO HOME MORTGAGE, INC.



MARI SANTIAGO-REY

VICE PRESIDENT LOAN DOCUMENTATION

All persons whose signatures appear above are employed by NTC, have qualified authority to sign and have reviewed this document and supporting documentation prior to signing.

WFHRC 25952633 -@ DOCR T0615043316 [C-2] ERCNIL1




D0009910810

UNOFFICIAL COPY

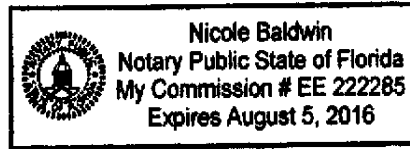
Loan #: 0131274631

STATE OF FLORIDA
COUNTY OF PINELLAS

The foregoing instrument was acknowledged before me on this 08th day of April in the year 2015, by Mari Santiago-Rey as VICE PRESIDENT LOAN DOCUMENTATION of WELLS FARGO BANK, N.A., SUCCESSOR BY MERGER TO WELLS FARGO HOME MORTGAGE, INC., who, as such VICE PRESIDENT LOAN DOCUMENTATION being authorized to do so, executed the foregoing instrument for the purposes therein contained. He/she/they is (are) personally known to me.



NICOLE BALDWIN - NOTARY PUBLIC
COMM EXPIRES: 08/05/2016



Document Prepared By: E.Lance NTC, 2100 Alt. 19 North, Palm Harbor, FL 34683 (800)346-9152

FOR THE PROTECTION OF THE OWNER THIS RELEASE SHOULD BE FILED WITH THE RECORDER OR REGISTRAR OF TITLES IN WHOSE OFFICE THE MORTGAGE OR DEED OF TRUST WAS FILED.

WFHRC 25952633 -@ DOCR T0615043316 [C-2] ERCNIL1



D0009910810

Property of Cook County Clerk's Office

UNOFFICIAL COPY

Loan No: 0131274631

'EXHIBIT A'

PCL 1: UNIT 46 IN THE LAKEVIEW POINTE CONDOMINIUM AS DELINEATED ON A SURVEY OF THE FOLLOWING DESCRIBED REAL ESTATE: PARCEL 1: LOTS 1 TO 7 INCLUSIVE (EXCEPT THAT PART OF LOT 7 DESCRIBED AS FOLLOWS: COMMENCING AT THE SOUTH WEST CORNER OF SAID LOT 7; THENCE EAST 51.94 FEET; THENCE NORTH TO A POINT ON THE NORTH LINE OF SAID LOT 7, 38.61 FEET EAST OF THE NORTH WEST CORNER THEREOF; THENCE WEST TO THE NORTH WEST CORNER THEREOF; THENCE SOUTH ON THE WEST LINE OF SAID LOT TO THE POINT OF BEGINNING) IN FERGUSON'S BIRCH PARK ADDITION TO EVANSTON, BEING A SUBDIVISION OF LOTS 44 TO 46 IN LOWENMEYER'S LAKESIDE TERRACE ADDITION TO EVANSTON, ALSO OF LOTS 1, 2 (EXCEPT THE WEST 20 FEET OF SAID LOT 2) IN BLOCK 1 IN FERGUSON'S BIRCHWOOD ADDITION TO EVANSTON ALSO THE VACATED PART OF SHERIDAN ROAD DESCRIBED AS FOLLOWS: COMMENCING AT THE SOUTH EAST CORNER OF LOT 1 IN BLOCK 1 IN FERGUSON'S BIRCHWOOD ADDITION TO EVANSTON; THENCE NORTHEASTERLY IN A STRAIGHT LINE TO THE SOUTH WEST CORNER OF LOT 44 IN LOWENMEYER'S LAKESIDE TERRACE ADDITION TO EVANSTON; THENCE NORTHERLY ALONG THE WEST LINE OF SAID LOT 44 TO THE NORTH WEST CORNER THEREOF; THENCE WEST IN A STRAIGHT LINE TO THE NORTH EAST CORNER OF LOT 2 IN BLOCK 1 IN FERGUSON'S BIRCHWOOD ADDITION TO EVANSTON; THENCE SOUTHEASTERLY IN A STRAIGHT LINE TO THE POINT OF BEGINNING ALL IN THE NORTH WEST 1/4 OF SECTION 29, TOWNSHIP 41 NORTH, RANGE 14 EAST OF THE THIRD PRINCIPAL MERIDIAN, ALL IN COOK COUNTY, ILLINOIS. PARCEL 2: THAT PART OF LOT 7 IN FERGUSON BIRCH PARK ADDITION TO EVANSTON DESCRIBED AS FOLLOWS: COMMENCING AT THE SOUTHWEST CORNER OF SAID LOT 7; THENCE EAST 51.94 FEET; THENCE NORTHERLY ON A STRAIGHT LINE TO A POINT ON THE NORTH LINE OF SAID LOT 7, 38.61 FEET EAST OF THE NORTHWEST CORNER OF SAID LOT; THENCE WEST TO THE NORTHWEST CORNER OF SAID LOT; THENCE SOUTH ALONG THE WEST LINE OF SAID LOT TO THE POINT OF BEGINNING; IN THE NORTHWEST 1/4 OF SECTION 29, TOWNSHIP 41 NORTH, RANGE 14 EAST OF THE THIRD PRINCIPAL MERIDIAN, IN COOK COUNTY, ILLINOIS. PARCEL 3: ALL THAT PART OF THE EAST WEST 16 FOOT VACATED ALLEY, LYING NORTH OF THE NORTH LINE OF LOTS 1 TO 7, BOTH INCLUSIVE, IN FERGUSON'S BIRCH PARK ADDITION TO EVANSTON, AFORESAID, WHICH LIES WEST OF THE WEST LINE OF N. SHERIDAN ROAD EXTENDED NORTH AND EAST OF THE WEST LINE OF LOT 7, EXTENDED NORTH, IN FERGUSON'S BIRCH PARK ADDITION TO EVANSTON. WHICH SURVEY IS ATTACHED AS EXHIBIT "A" TO THE DECLARATION OF CONDOMINIUM RECORDED AS DOCUMENT NUMBER 0030097477, AND AS AMENDED, TOGETHER WITH ITS UNDIVIDED PERCENTAGE INTEREST IN THE COMMON ELEMENTS, ALL IN COOK COUNTY, ILLINOIS.