

4800455

UNOFFICIAL COPY



TRUSTEE'S DEED JOINT TENANCY

Doc#: 1510346057 Fee: \$42.00
RHSP Fee: \$9.00 RPRF Fee: \$1.00
Karen A. Yarbrough
Cook County Recorder of Deeds
Date: 04/13/2015 11:13 AM Pg: 1 of 3

This indenture made this 1st day of April, 2015, between CHICAGO TITLE LAND TRUST COMPANY, a corporation of Illinois, as Trustee under the provisions of a deed or deeds in trust, duly recorded and delivered to said company in pursuance of a trust agreement dated the 2nd day of November, 1992, and known as Trust Number 4854, party of the first part, and

**KURT E. SCHULTZ and
KATHLEEN A. FARRELL**

whose address is:
7791 Bristol Park Drive
Tinley Park, IL 60477

Reserved for Recorder's Office

not as tenants in common, but as joint tenants, parties of the second part.

3

WITNESSETH, That said party of the first part in consideration of the sum of **TEN and no/100 DOLLARS (\$10.00) AND OTHER GOOD AND VALUABLE** considerations in hand paid, does hereby **CONVEY AND QUITCLAIM** unto said parties of the second part, **not as tenants in common, but as joint tenants**, the following described real estate, situated in **COOK** County, Illinois, to wit:



*** SEE LEGAL DESCRIPTION ATTACHED ***

Property Address: 6810 RIDGE POINT DRIVE, UNIT 1C, OAK FOREST, IL 60452
Permanent Tax Number: 28-18-101-044-1003

together with the tenements and appurtenances thereunto belonging.

TO HAVE AND TO HOLD the same unto said party of the second part forever, not in tenancy in common, but in joint tenancy.

This Deed is executed pursuant to and in the exercise of the power and authority granted to and vested in said trustee by the terms of said deed or deeds in trust delivered to said trustee in pursuance of the trust agreement above mentioned. This deed is made subject to the lien of every trust deed or mortgage (if any there be) of record in said county to secure the payment of money, and remaining unreleased at the date of the delivery hereof.

REAL ESTATE TRANSFER TAX		07-Apr-2015
	COUNTY:	54.50
	ILLINOIS:	109.00
	TOTAL:	163.50
28-18-101-044-1003 20150401674739 0-538-098-048		

UNOFFICIAL COPY

IN WITNESS WHEREOF, said party of the first part has caused its corporate seal to be affixed, and has caused its name to be signed to these presents by its Assistant Vice President, the day and year first above written.



CHICAGO TITLE LAND TRUST COMPANY,
as Trustee as Aforesaid

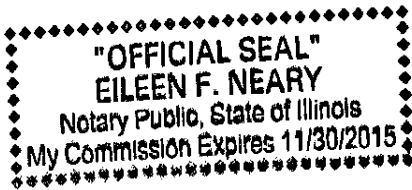
By: *Linda Lee Lutz*
Assistant Vice President

State of Illinois
County of Cook

SS.

I, the undersigned, a Notary Public in and for the County and State aforesaid, do hereby certify that the above named Assistant Vice President of **CHICAGO TITLE LAND TRUST COMPANY**, personally known to me to be the same person whose name is subscribed to the foregoing instrument as such Assistant Vice President appeared before me this day in person and acknowledged that he/she signed and delivered the said instrument as his/her own free and voluntary act and as the free and voluntary act of the Company; and the said Assistant Vice President then and there caused the corporate seal of said Company to be affixed to said instrument as his/her own free and voluntary act and as the free and voluntary act of the Company.

Given under my hand and Notarial Seal this 1ST day of April, 2015.



[Signature]
NOTARY PUBLIC

This instrument was prepared by:
Linda Lee Lutz, LTO
CHICAGO TITLE LAND TRUST COMPANY
15255 S 94th Ave., Suite 604
Orland Park, IL 60462

AFTER RECORDING, PLEASE MAIL TO:

NAME Opnen Law Group PC

ADDRESS 15020 S. BAVINIA AV #20

CITY, STATE Orland Park IL 60462

OR BOX NO. _____

SEND TAX BILLS TO:

Kathleen Farrell / Kurt Schultz

6810 Ridge Point Dr Unit 1C

Oak Forest IL 60452

PROPERTY ADDRESS: 6810 RIDGE POINT DRIVE, UNIT 1C, OAK FOREST, IL 60452

UNOFFICIAL COPY

LEGAL DESCRIPTION RIDER
CHICAGO TITLE LAND TRUST COMPANY
AS TRUSTEE/SUCCESSOR TRUSTEE
U/T 4854 DATED 11/2/1992

Property Address: 6810 RIDGE POINT DRIVE, UNIT 1C, OAK FOREST, IL 60452
Permanent Tax Number: 28-18-101-044-1003

UNIT 1-1C AND GARAGE UNIT G-1-1C IN RIDGE POINT CONDOMINIUMS AS DELINEATED ON A SURVEY OF THE FOLLOWING DESCRIBED REAL ESTATE: THAT PART OF LOT 1 IN MURDEN MEADOWS, BEING A SUBDIVISION OF THE NORTH 5 ACRES OF THE SOUTH 10 ACRES OF THE NORTH 20 ACRES OF THE EAST 1/2 OF THE NORTHWEST 1/4 OF SECTION 18, TOWNSHIP 36 NORTH, RANGE 13, EAST OF THE THIRD PRINCIPAL MERIDIAN, IN COOK COUNTY, ILLINOIS, BOUNDED AND DESCRIBED AS FOLLOWS: BEGINNING AT THE SOUTHEAST CORNER OF SAID LOT 1; THENCE NORTH 89 DEGREES 32' 36" WEST, ALONG THE SOUTH LINE OF SAID LOT 1, 192.00 FEET; THENCE NORTH 0 DEGREES 32' 04" EAST 148.34 FEET; THENCE SOUTH 89 DEGREES 30' 53" EAST 5.25 FEET; THENCE NORTH 0 DEGREES 24' 29" EAST 32.00 FEET TO A POINT ON THE NORTH LINE OF SAID LOT 1 THAT IS 185.14 FEET WEST OF THE NORTHEAST CORNER OF SAID LOT 1; THENCE SOUTH 89 DEGREES 32' 36" EAST, ALONG THE NORTH LINE OF SAID LOT 1, 185.14 FEET TO THE NORTHEAST CORNER OF SAID LOT 1; THENCE SOUTH 0 DEGREES 00' 00" EAST, ALONG THE EAST LINE OF SAID LOT 1, 180.34 FEET TO THE POINT OF BEGINNING, WHICH SURVEY IS ATTACHED AS EXHIBIT A TO THE DECLARATION OF CONDOMINIUM RECORDED AS DOCUMENT NO. 98-725017 TOGETHER WITH ITS UNDIVIDED PERCENTAGE INTEREST IN THE COMMON ELEMENTS, IN COOK COUNTY, ILLINOIS.