

UNOFFICIAL COPY



Doc#: 1513935026 Fee: \$50.00
RHSP Fee: \$9.00 RPRF Fee: \$1.00
Karen A. Yarbrough
Cook County Recorder of Deeds
Date: 05/19/2015 02:05 PM Pg: 1 of 7

QUIT CLAIM DEED Statutory

07X093062648

THE GRANTOR, PB-2101 W PERSHING, LLC, an Illinois limited liability company, for and in consideration of TEN and No/100 DOLLARS (\$10.00), in hand paid, CONVEYS and QUIT CLAIMS to PRESIDENT PARK, LLC, an Illinois limited liability company, the following described Real Estate situated in the County of Cook, in the State of Illinois, to wit:

See Exhibit A attached hereto.

Permanent Real Estate Index Number(s):
20-06-100-013-0000
20-06-100-014-0000
20-06-100-015-0000
20-06-100-016-0000
20-06-100-022-0000
20-06-100-023-0000
20-06-100-076-0000
20-06-100-079-0000

Address(es) of Real Estate:

2101 W. Pershing Road Chicago, Illinois *60609*

REAL ESTATE TRANSFER TAX 12-May-2015
COUNTY: 500.00
ILLINOIS: 1,000.00
TOTAL: 1,500.00
20-06-100-013-0000 | 20150401679318 | 1-712-213-376

REAL ESTATE TRANSFER TAX 12-May-2015
CHICAGO: 0.00
CTA: 0.00
TOTAL: 0.00
20-06-100-013-0000 | 20150401679318 | 0-312-495-488

DATED this 12 day of ^{May} ~~April~~, 2015

PB-2101 W PERSHING, LLC, an Illinois limited liability company

By: *Joseph M. Geisel*
Name: Joseph M. Geisel
Its: Managing Director

By: *John Berghorst*
Name: John Berghorst
Its: Managing Director

Box 400

Y
1-712-213-376
0-312-495-488

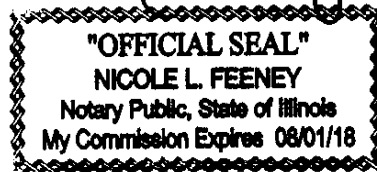
UNOFFICIAL COPY

State of Illinois, County of Will ss. I, the undersigned, a Notary Public in and for said County, in the State aforesaid, DO HEREBY CERTIFY that Joseph M. Beisel the Managing Director of **PB-2101 W PERSHING, LLC**, an Illinois limited liability company, personally known to me to be the same person whose name is subscribed to the foregoing instrument, appeared before me this day in person, and acknowledged that he signed, sealed and delivered the said instrument as his free and voluntary act, for the uses and purposes therein set forth.

Given under my hand and official seal this 20th day of April, 2015.

Commission expires 08/01/18

Nicole L. Feeny
NOTARY PUBLIC




State of Illinois, County of Will ss. I, the undersigned, a Notary Public in and for said County, in the State aforesaid, DO HEREBY CERTIFY that John Berghorst the Managing Director of **PB-2101 W PERSHING, LLC**, an Illinois limited liability company, personally known to me to be the same person whose name is subscribed to the foregoing instrument, appeared before me this day in person, and acknowledged that he signed, sealed and delivered the said instrument as his free and voluntary act, for the uses and purposes therein set forth.

Given under my hand and official seal this 20th day of April, 2015.

Commission expires 08/01/18

Nicole L. Feeny
NOTARY PUBLIC



This instrument prepared by: David B. Allswang, Esq., Holland & Knight LLP, 131 S. Dearborn St., 31st Floor, Chicago, IL 60603

MAIL TO:
Liston & Tsantilis, P.C.
33 N. LaSalle St., 28th Floor
Chicago, Illinois 60602
Attention: Kevin G. Nieland, Esq.

SEND SUBSEQUENT TAX BILLS TO:
Resident Park, LLC
PO Box 5177
Chicago, IL 60680

~~EXEMPT UNDER PROVISIONS OF PARAGRAPH~~
K SEC. 200.1-2(B-6) OR PARAGRAPH
SEC. 200.1-2(B) OF THE CHICAGO TRANSACTION TAX ORDINANCE.

4/20/15
[Signature]
~~BUYER, SELLER, REPRESENTATIVE~~

UNOFFICIAL COPY

EXHIBIT A

LEGAL DESCRIPTION

PARCEL 1:

THAT PART OF THE NORTHWEST 1/4 OF SECTION 6, TOWNSHIP 38 NORTH, RANGE 14, EAST OF THE THIRD PRINCIPAL MERIDIAN, DESCRIBED AS FOLLOWS: BEGINNING AT A POINT IN A LINE PARALLEL TO AND 33 FEET SOUTH OF THE NORTH LINE AND 641.32 FEET WEST OF THE EAST LINE OF SAID NORTHWEST 1/4 OF SECTION 6; THENCE SOUTH AT RIGHT ANGLES TO SAID PARALLEL LINE 310 FEET; THENCE EAST ON A LINE PARALLEL TO THE NORTH LINE OF SAID NORTHWEST 1/4 OF SECTION 6 125.93 FEET TO A POINT; THENCE NORTHEASTERLY ON A CURVE CONVEX TO SOUTHEAST WITH A RADIUS OF 371 FEET A DISTANCE OF 18.36 FEET TO A POINT WHICH IS 325.86 FEET SOUTH OF THE NORTH LINE AND 509.6 FEET WEST OF THE EAST LINE OF SAID NORTHWEST 1/4 OF SECTION 6; THENCE NORTH ON A LINE AT RIGHT ANGLES TO A LINE PARALLEL TO AND 33 FEET SOUTH OF THE NORTH LINE OF SAID NORTHWEST 1/4 OF SECTION 6, DISTANCE OF 292.86 FEET; THENCE WEST ON LAST DESCRIBED PARALLEL LINE BEING ALSO THE SOUTH LINE OF WEST 39TH STREET, 132.5 FEET TO THE PLACE OF BEGINNING, IN COOK COUNTY, ILLINOIS.

PARCEL 2:

THAT PART OF THE NORTHEAST 1/4 OF THE NORTHWEST 1/4 OF SECTION 6, TOWNSHIP 38 NORTH, RANGE 14, EAST OF THE THIRD PRINCIPAL MERIDIAN, BOUNDED AND DESCRIBED AS FOLLOWS: BEGINNING AT A POINT 33 FEET SOUTH OF THE NORTH LINE AND 376.32 FEET WEST OF THE EAST LINE OF THE NORTHEAST 1/4 OF THE NORTHWEST 1/4 OF SAID SECTION 6; THENCE WEST ALONG A LINE 33 FEET SOUTH OF AND PARALLEL WITH THE NORTH LINE OF THE NORTHEAST 1/4 OF SAID NORTHWEST 1/4 A DISTANCE OF 132.5 FEET TO A POINT; THENCE SOUTH ALONG A STRAIGHT LINE MAKING AN ANGLE OF 90 DEGREES WITH LAST DESCRIBED LINE A DISTANCE OF 292.86 FEET TO A POINT; THENCE NORTHEASTERLY ALONG A CURVED LINE CONVEX TO THE NORTHWEST WITH A RADIUS OF 300 FEET TO A POINT 132.5 FEET EAST OF THE LAST DESCRIBED STRAIGHT LINE, MEASURED AT RIGHT ANGLES THERETO; SAID POINT BEING 199.19 FEET SOUTH OF THE NORTH LINE OF THE NORTHEAST 1/4 OF SAID NORTHWEST 1/4; THENCE NORTH ALONG A STRAIGHT LINE A DISTANCE OF 166.19 FEET TO THE PLACE OF BEGINNING, IN COOK COUNTY, ILLINOIS.

PARCEL 3:

THAT PART OF THE NORTHWEST 1/4 OF SECTION 6, TOWNSHIP 38 NORTH, RANGE 14, EAST OF THE THIRD PRINCIPAL MERIDIAN, DESCRIBED AS FOLLOWS: BEGINNING AT A POINT 33 FEET SOUTH OF THE NORTH LINE AND 691.39 FEET WEST OF THE NORTHEAST CORNER OF SAID NORTHWEST 1/4 OF SECTION 6; THENCE SOUTH ON A STRAIGHT LINE AT RIGHT ANGLES TO THE NORTH LINE OF SAID NORTHWEST 1/4 OF SECTION 6, 500 FEET; THENCE WEST ON A STRAIGHT LINE PARALLEL TO AND 533 FEET SOUTH OF THE NORTH LINE OF SAID NORTHWEST 1/4 OF SECTION 6, 308 FEET; THENCE NORTH ON A STRAIGHT LINE AT RIGHT ANGLES TO THE LAST DESCRIBED LINE TO A POINT 33 FEET SOUTH OF THE NORTH LINE OF SAID NORTHWEST 1/4 OF SAID SECTION 6, SAID POINT BEING 999.39

UNOFFICIAL COPY

FEET WEST OF THE EAST LINE OF SAID NORTHWEST 1/4 OF SECTION 6; THENCE EAST ON A STRAIGHT LINE PARALLEL TO AND 33 FEET SOUTH OF THE NORTH LINE OF SAID NORTHWEST 1/4 OF SECTION 6, 308 FEET TO THE PLACE OF BEGINNING, IN COOK COUNTY, ILLINOIS.

PARCEL 4:

THAT PART OF THE NORTHWEST 1/4 OF SECTION 6, TOWNSHIP 38 NORTH, RANGE 14, EAST OF THE THIRD PRINCIPAL MERIDIAN, BOUNDED AND DESCRIBED AS FOLLOWS: BEGINNING AT A POINT IN THE SOUTH LINE OF WEST PERSHING ROAD WHICH IS 33 FEET SOUTH OF THE NORTH LINE OF THE NORTHWEST 1/4 OF SECTION 6, SAID POINT BEING 691.39 FEET WEST OF THE EAST LINE OF THE SAID NORTHWEST 1/4; THENCE SOUTH ALONG A LINE DRAWN AT RIGHT ANGLES TO THE SAID SOUTH LINE OF WEST PERSHING ROAD A DISTANCE OF 500 FEET MORE OR LESS TO ITS INTERSECTION WITH A CURVED LINE CONVEX TO THE SOUTHEAST, HAVING A RADIUS OF 371 FEET, SAID CURVE BEING DRAWN FROM A POINT 573 FEET SOUTH OF THE NORTH LINE AND 860 FEET WEST OF THE EAST LINE OF THE SAID NORTHWEST 1/4 TO A POINT 325.86 FEET SOUTH OF THE NORTH LINE AND 509.6 FEET WEST OF THE EAST LINE OF THE SAID NORTHWEST 1/4; THENCE NORTHEASTERLY ALONG SAID CURVED LINE TO ITS INTERSECTION WITH A LINE DRAWN PARALLEL WITH AND 50.07 FEET EAST OF THE AFOREMENTIONED LINE DRAWN AT RIGHT ANGLES TO THE SAID SOUTH LINE OF WEST PERSHING ROAD; THENCE NORTH ALONG SAID PARALLEL LINE A DISTANCE OF 469.79 FEET MORE OR LESS TO ITS INTERSECTION WITH THE SAID SOUTH LINE OF WEST PERSHING ROAD; THENCE WEST ALONG THE SOUTH LINE OF WEST PERSHING ROAD A DISTANCE OF 50 FEET TO THE POINT OF BEGINNING, IN COOK COUNTY, ILLINOIS.

PARCEL 5:

THAT PART OF THE NORTHWEST 1/4 OF SECTION 6, TOWNSHIP 38 NORTH, RANGE 14, EAST OF THE THIRD PRINCIPAL MERIDIAN, BOUNDED AND DESCRIBED AS FOLLOWS: BEGINNING AT THE INTERSECTION OF A LINE DRAWN AT RIGHT ANGLES TO THE NORTH LINE OF THE SAID NORTHWEST 1/4 OF SECTION 6 FROM A POINT WHICH IS 999.3 FEET WEST OF THE NORTHEAST CORNER THEREOF, WITH THE SOUTH LINE OF THE NORTH 533 FEET OF THE SAID NORTHWEST 1/4; THENCE EAST ALONG THE SOUTH LINE OF THE NORTH 533 FEET A DISTANCE OF 308 FEET MORE OR LESS TO ITS INTERSECTION WITH A CURVED LINE CONVEX TO THE SOUTHEAST HAVING A RADIUS OF 371 FEET, THE SAID CURVE BEING DRAWN FROM A POINT 573 FEET SOUTH OF THE NORTH LINE AND 860 FEET WEST OF THE EAST LINE OF THE SAID NORTHWEST 1/4 TO A POINT 325.86 FEET SOUTH OF THE NORTH LINE AND 509.6 FEET WEST OF THE EAST LINE OF THE NORTHWEST 1/4; THENCE SOUTHWESTERLY ALONG THE LAST DESCRIBED CURVED LINE TO A POINT IN THE SOUTH LINE OF THE NORTH 573 FEET, SAID POINT BEING 860 FEET WEST OF THE EAST LINE OF THE SAID NORTHWEST 1/4; THENCE WESTERLY ALONG THE SOUTH LINE OF THE NORTH 573 FEET A DISTANCE OF 140.79 FEET MORE OR LESS TO ITS INTERSECTION WITH THE EXTENSION OF THE AFOREMENTIONED LINE DRAWN AT RIGHT ANGLES TO THE NORTH LINE OF THE SAID NORTHWEST 1/4; THENCE NORTH ALONG SAID LINE DRAWN AT RIGHT ANGLES TO THE NORTH LINE OF THE SAID NORTHWEST 1/4 A DISTANCE OF 40 FEET TO THE POINT OF BEGINNING, IN COOK COUNTY, ILLINOIS.

UNOFFICIAL COPY

PARCEL 6:

THAT PART OF THE NORTHWEST 1/4 OF SECTION 6, TOWNSHIP 38 NORTH, RANGE 14, EAST OF THE THIRD PRINCIPAL MERIDIAN, BOUNDED AND DESCRIBED AS FOLLOWS: BEGINNING AT A POINT ON A LINE DRAWN AT RIGHT ANGLES TO THE NORTH LINE OF THE SAID NORTHWEST 1/4 OF SECTION 6 FROM A POINT WHICH IS 999.3 FEET WEST OF THE NORTHEAST CORNER THEREOF, WHICH POINT OF BEGINNING IS 393 FEET SOUTH OF THE NORTH LINE OF THE SAID NORTHWEST 1/4 OF SECTION 6; THENCE SOUTHWESTERLY ALONG A

CURVED LINE CONVEX TO THE EAST WITH A RADIUS OF 270 FEET AN ARC DISTANCE OF 149.75 FEET MORE OR LESS TO A POINT IN THE SOUTH LINE OF THE NORTH 533 FEET OF THE SAID NORTHWEST 1/4 OF SECTION 6, THE SAID POINT BEGINNING 47.5 FEET WEST OF THE SAID LINE DRAWN AT RIGHT ANGLES TO THE NORTH LINE OF THE SAID NORTHWEST 1/4; THENCE SOUTHWESTERLY ALONG A STRAIGHT LINE A DISTANCE OF 3.72 FEET MORE OR LESS TO A POINT 535.76 FEET SOUTH OF THE NORTH LINE OF THE SAID NORTHWEST 1/4 50 FEET WEST OF THE SAID LINE DRAWN AT RIGHT ANGLES TO THE NORTH LINE OF THE SAID NORTHWEST 1/4; THENCE SOUTHWESTERLY ALONG A CURVED LINE CONVEX TO THE SOUTHEAST WITH A RADIUS OF 193.13 FEET AN ARC DISTANCE OF 51.88 FEET MORE OR LESS TO A POINT IN THE SOUTH LINE OF THE NORTH 573 FEET OF THE SAID NORTHWEST 1/4, SAID POINT BEING 85.89 FEET WEST OF THE SAID LINE DRAWN AT RIGHT ANGLES TO THE NORTH LINE OF THE SAID NORTHWEST 1/4 THENCE EAST ALONG THE SOUTH LINE OF THE NORTH 573 FEET OF THE SAID NORTHWEST 1/4 A DISTANCE OF 85.89 FEET TO ITS INTERSECTION WITH THE AFOREMENTIONED LINE DRAWN AT RIGHT ANGLES TO THE NORTH LINE OF THE NORTHWEST 1/4 OF SECTION 6; THENCE NORTH ALONG SAID LINE DRAWN AT RIGHT ANGLE A DISTANCE OF 180 FEET TO THE POINT OF BEGINNING, IN COOK COUNTY, ILLINOIS.

PARCEL 7:

THAT PART OF THE NORTH WEST 1/4 OF SECTION 6, TOWNSHIP 38 NORTH, RANGE 14, EAST OF THE THIRD PRINCIPAL MERIDIAN, BOUNDED AND DESCRIBED AS FOLLOWS: BEGINNING AT THE INTERSECTION OF A LINE DRAWN PARALLEL WITH AND 343 FEET SOUTH OF THE NORTH LINE OF SAID NORTH WEST 1/4 OF SECTION 6 WITH A LINE DRAWN AT RIGHT ANGLES TO THE SOUTH LINE OF WEST PERSHING ROAD FROM A POINT IN SAID SOUTH LINE OF W. PERSHING ROAD WHICH IS 33 FEET SOUTH OF THE NORTH LINE AND 641.32 FEET WEST OF THE EAST LINE OF THE SAID NORTHWEST 1/4 OF SECTION 6; THENCE SOUTH ALONG SAID LINE DRAWN AT RIGHT ANGLES TO THE SOUTH LINE OF WEST PERSHING ROAD TO ITS INTERSECTION WITH A CURVED LINE CONVEX TO THE SOUTH EAST HAVING A RADIUS OF 371 FEET SAID CURVED LINE EXTENDING FROM A POINT 573 FEET SOUTH OF THE NORTH LINE AND 860 FEET WEST OF THE EAST LINE OF SAID NORTHWEST 1/4 OF SECTION 6 TO A POINT 325.86 FEET SOUTH OF THE NORTH LINE AND 509.6 FEET WEST OF THE EAST LINE OF SAID NORTHWEST 1/4 OF SECTION 6; THENCE NORTHEASTERLY ALONG SAID CURVED LINE TO ITS INTERSECTION WITH THE PARALLEL LINE FIRST HEREINABOVE DESCRIBED, WHICH IS PARALLEL WITH AND 343 FEET SOUTH OF THE NORTH LINE OF SAID NORTHWEST 1/4 OF SECTION 6, THENCE WEST ALONG LAST DESCRIBED PARALLEL LINE A DISTANCE OF 125.98 FEET MORE OR LESS TO THE PLACE OF BEGINNING, IN COOK COUNTY, ILLINOIS.

UNOFFICIAL COPY

PLAT ACT AFFIDAVIT

STATE OF ILLINOIS

} SS

COUNTY OF COOK

PB-2101 W Pershing, LLC, an Illinois limited company, having an address 120 South LaSalle Street, Chicago, Illinois 60603, being duly sworn on oath, states that the attached deed is not in violation of 765 ILCS 205/1 for one of the following reasons:

① Said Act is not applicable as the grantors own no adjoining property to the premises described in said deed;

OR

the conveyance falls in one of the following exemptions as shown by Amended Act which became effective July 17, 1959.

2. The division or subdivision of the land into parcels or tracts of five acres or more of size which does not involve any new streets or easements of access.
3. The division of lots or blocks of less than one acre in any recorded subdivision which does not involve any new streets or easements of access.
4. The sale or exchange of parcels of land between owners of adjoining and contiguous land.
5. The conveyance of parcels of land or interests therein for use as a right of way for railroads or other public utility facilities, which does not involve any new streets or easement of access.
6. The conveyance of land owned by a railroad or other public utility which does not involve any new streets or easements of access.
7. The conveyance of land for highway or other public purposes or grants or conveyances relating to the dedication of land for public use or instruments relating to the vacation of land impressed with public use.
8. Conveyances made to correct descriptions in prior conveyances.
9. The sale or exchange of parcels or tracts of land existing on the date of the amendatory Act into no more than two parts and not involving any new streets or easements of access.


CIRCLE NUMBER ABOVE WHICH IS APPLICABLE TO ATTACHED DEED.

Affiant further states that it makes this affidavit for the purpose of inducing the Recorder of Deeds of Cook County, Illinois, to accept the attached deed for recording.


[SIGNATURE PAGE FOLLOWS]


UNOFFICIAL COPY

PB-2101 W PERSHING, LLC,
an Illinois limited liability company

By: 
Name: Joseph M. Geisel
Its: Managing Director

SUBSCRIBED AND SWORN to before me
this 20th day of April, 2015.

By: 
Name: John Berghorst
Its: Managing Director


Notary Public

