

UNOFFICIAL COPY



Doc#: 1514956064 Fee: \$44.00
RHSP Fee: \$9.00 RPRF Fee: \$1.00
Karen A. Yarbrough
Cook County Recorder of Deeds
Date: 05/29/2015 01:56 PM Pg: 1 of 4

159870

[The Above Space For Recorder's Use Only]

CAMBRIDGE TITLE COMPANY
3100 Dundee Road, Suite 300
Northbrook, IL 60062

DEED IN TRUST
Statutory (ILLINOIS)
(Individual to Individual)

THE GRANTOR, **KENNETH N. MABS, SR. and TERRY L. MABS, husband and wife**, of the City of CHICAGO, County of COOK State of Illinois for and in consideration of TEN AND 00/100 DOLLARS (\$10.00), and all other good and valuable consideration in hand paid,

CONVEY(s) and WARRANT(s) to

**THE DEBRA JO WALL REVOCABLE TRUST, as to an undivided 50% interest, and
THE JAMES T WALL REVOCABLE TRUST, as to an undivided 50% interest, TENANTS IN COMMON**
195 N. HARBOR DR., UNIT 1808, CHICAGO, IL 60601

the following described Real Estate situated in the County of CHICAGO (COOK) B/S in the State of Illinois, to wit:

SEE LEGAL DESCRIPTION ATTACHED HERETO.

Permanent Real Estate Index Number(s): **17-10-401-005-1118**

Address(es) of Real Estate: **155 N. HARBOR DR., UNIT 1006, CHICAGO, IL 60601**

TO HAVE AND TO HOLD The said premises with the appurtenances upon the trusts and for the uses and purposes herein and in said trust agreement set forth.

Full power and authority is hereby granted to said trustee to improve, manage, protect and subdivide said premises or any part thereof, to dedicate parks, streets, highways or alleys and to vacate any subdivision or part thereof, and to resubdivide said property as often as desired, to contract to sell, to grant options to purchase, to sell on any terms, to convey either with or without consideration, to convey said premises or any part thereof to a successor or successors in trust and to grant options to purchase the whole or any part of the reversion and to contract respecting the manner of fixing the amount of present or future rentals, to partition or to exchange said property, or any part thereof, for other real or personal property, to grant easements or charges of any kind, to release, convey or assign any right, title or interest in or about or easement appurtenant to said premises or any part thereof, and to deal with said property and every part thereof in all other ways and for such other consideration as it would be lawful for any person owing the same to deal with the same, whether similar to or different from the ways above specified, at any time or times hereafter.

UNOFFICIAL COPY

In no case shall any party dealing with said trustee in relation to said premises, or to whom said premises or any part thereof shall be conveyed, contracted to be sold, leased or mortgaged by said trustee, be obligated to see to the application of any purchase money, rent, or money borrowed or advanced on said premises, or be obligated to see that the terms of this trust have been complied with, or be obligated to inquire into the necessity or expediency of any act of said trustee, or be obligated or privileged to inquire into any of the terms of said trust agreement; and every deed, trust deed, mortgage, lease or other instrument executed by said trustee in relation to said real estate shall be conclusive evidence in favor of every person relying upon or claiming under any such conveyance, lease or other instrument, (a) that at the time of delivery thereof the trust created by this indenture and by said trust agreement was in full force and effect, (b) that such conveyance or other instrument was executed in accordance with the trusts, conditions and limitations contained in this indenture and in said trust agreement or in some amendment thereof and binding upon all beneficiaries thereunder, (c) that said trustee was duly authorized and empowered to execute and deliver every such deed, trust deed, lease, mortgage or other instrument and (d) if the conveyance is made to a successor or successors in trust, that such successor or successors in trust have been properly appointed and are fully vested with all the title, estate, rights, powers, authorities, duties and obligations of its, his or their predecessors in trust.

The interest of each and every beneficiary hereunder and all persons claiming under them or any of them shall be only in the earnings, avails and proceeds arising from the sale or other dispositions of said real estate, and such interest is hereby declared to be personal property, and no beneficiary hereunder shall have any title or interest, legal or equitable in or to said real estate as such, but only an interest in the earnings, avails and proceeds thereof as aforesaid.

And the said grantor hereby expressly waives and releases any and all right or benefit under and by virtue of any and all statutes of The State of Illinois, providing for the exemption of homesteads from sale on execution or otherwise.





Dated this 4th day of May, 2015

Kenneth N. Mabs

 KENNETH N. MABS, SR.

Terry L. Mabs

 TERRY L. MABS



UNOFFICIAL COPY

State of Illinois, County of Cook ss. I, the undersigned, a Notary Public in and for said County, in the State aforesaid, DO HEREBY CERTIFY that

KENNETH N. MABS, SR. and TERRY L. MABS, husband and wife,

personally known to me to be the same persons whose names is/are subscribed to the foregoing instrument, appeared before me this day in person, and acknowledged that they signed, sealed and delivered the said instrument as their free and voluntary act, for the uses and purposes therein set forth, including the release and waiver of the right of homestead.

Given under my hand and official seal, this 4th day of May, 2015



 Notary Public

My Commission Expires Oct 27 2015

This instrument was prepared by: Bernard J. Michna, 400 Central Ave, Ste 230, Northfield, IL 60093

Send Subsequent Tax Bills to: KENNETH N. MABS, TRUSTEE, 155 N. HARBOR DR., UNIT 1006, CHICAGO, IL 60601

MAIL TO: Dominus R. Dumbrys, Boudell + Domanski, LLC, 353 N Clark #1800, Chicago, IL 60654

LEGAL DESCRIPTION

PARCEL 1: UNIT NUMBER 1006, IN HARBOR DRIVE CONDOMINIUM, AS DELINEATED ON THE SURVEY OF THAT CERTAIN PARCEL OF REAL ESTATE (HEREINAFTER CALLED PARCEL): LOTS 1 AND 2 IN BLOCK 2 IN HARBOR POINT UNIT NUMBER 1, BEING A SUBDIVISION OF PART OF THE LANDS LYING EAST OF AND ADJOINING THAT PART OF THE SOUTHWEST FRACTIONAL 1/4 OF FRACTIONAL SECTION 10, TOWNSHIP 39 NORTH, RANGE 14 EAST OF THE THIRD PRINCIPAL MERIDIAN, IN COOK COUNTY, ILLINOIS, INCLUDED WITHIN FILED IN THE OFFICE OF THE REGISTRAR OF TITLES DEARBORN ADDITION TO CHICAGO, BEING THE WHOLE OF THE SOUTHWEST FRACTIONAL 1/4 OF SECTION 10, TOWNSHIP 39 NORTH, RANGE 14 EAST OF THE THIRD PRINCIPAL MERIDIAN, TOGETHER WITH ALL THE LAND, PROPERTY AND SPACE OCCUPIED BY THOSE PARTS OF BELL, CAISSON, CAISSON CAP AND COLUMN LOTS 1-"A", 1-"B", 1-"C", 2-"A", 2-"B", 2-"C", 3-"A", 3-"B", 3-"C", 4-"A", 4-"BM", 4-"C", 5-"A", 5-"B", 5-"CM", 6-"A", 6-"B", 6-"C", 7-"A", 7-"B", 7-"C", 8-"A", 8-"B", 8-"C", 9-"A", 9-"B", 9-"C", "M-LA", AND "MA-LA", OR PARTS THEREOF, AS SAID LOTS ARE DEPICTED, ENUMERATED AND DEFINED ON SAID PLAT OF HARBOR POINT UNIT NUMBER 1, FALLING WITHIN THE BOUNDARIES, PROJECTED VERTICALLY, UPWARD AND DOWNWARD OF SAID LOT 1 IN BLOCK 2, AFORESAID, AND LYING ABOVE THE UPPER SURFACE OF THE LAND, PROPERTY AND SPACE TO BE DEDICATED AND CONVEYED TO THE CITY OF CHICAGO FOR UTILITY PURPOSES; WHICH SURVEY IS ATTACHED TO THE DECLARATION OF CONDOMINIUM OWNERSHIP AND OF EASEMENTS, COVENANTS AND RESTRICTIONS AND BY-LAWS FOR THE 155 HARBOR DRIVE CONDOMINIUM ASSOCIATION MADE BY CHICAGO TITLE AND TRUST COMPANY, AS TRUSTEE UNDER TRUST NUMBER 58912, RECORDED IN THE OFFICE OF THE RECORDER OF DEEDS OF COOK COUNTY, ILLINOIS, AS DOCUMENT NUMBER 22935653 (SAID DECLARATION HAVING BEEN AMENDED BY FIRST AMENDMENT THERETO RECORDED IN THE OFFICE OF THE RECORDER OF DEEDS OF COOK COUNTY, ILLINOIS, AS DOCUMENT NUMBER 22935654 AND BY DOCUMENT NUMBER 23018815, TOGETHER WITH ITS UNDIVIDED 0.17128 PER CENT INTEREST IN SAID PARCEL (EXCEPTING FROM SAID PARCEL ALL THE PROPERTY AND SPACE COMPRISING ALL OF THE UNITS THEREOF AS DEFINED AND SET FORTH IN

UNOFFICIAL COPY

SAID DECLARATION, AS AMENDED AS FORESAID, AND SURVEY) IN COOK COUNTY, ILLINOIS.

PARCEL 2: EASEMENTS OF ACCESS FOR THE BENEFIT OF PARCEL 1, AFORESAID THROUGH, OVER AND ACROSS LOT 3 IN BLOCK 2, OF SAID HARBOR POINT UNIT NUMBER 1, ESTABLISHED PURSUANT TO ARTICLE III OF DECLARATION OF COVENANTS, CONDITIONS, RESTRICTIONS AND EASEMENTS FOR HARBOR POINT PROPERTY OWNERS' ASSOCIATION MADE BY THE CHICAGO TITLE AND TRUST COMPANY, AS TRUSTEE UNDER TRUST NUMBERS 58912 AND 58930, RECORDED IN THE OFFICE OF THE RECORDER OF DEEDS OF COOK COUNTY, ILLINOIS, AS DOCUMENT NUMBER 22935651 (SAID DECLARATION HAVING BEEN AMENDED BY FIRST AMENDMENT THERETO RECORDED IN THE OFFICE OF THE RECORDER OF DEEDS OF COOK COUNTY, ILLINOIS, AS DOCUMENT NUMBER 22935652), IN COOK COUNTY, ILLINOIS.

PARCEL 3: EASEMENTS OF SUPPORT FOR THE BENEFIT OF PARCEL 1, AFOREDESCRIBED AS SET FORTH IN RESERVATION AND GRANT OF RECIPROCAL EASEMENTS AS SHOWN ON PLAT OF HARBOR POINT UNIT NUMBER 1, AFORESAID, AND AS SUPPLEMENTED BY THE PROVISIONS OF ARTICLE IN OF DECLARATION OF COVENANTS, CONDITIONS, RESTRICTIONS AND EASEMENTS FOR THE HARBOR POINT PROPERTY OWNERS' ASSOCIATION MADE BY CHICAGO TITLE AND TRUST COMPANY, AS TRUSTEE UNDER TRUST NUMBERS 58912 AND 58930, RECORDED IN THE OFFICE OF THE RECORDER OF DEEDS OF COOK COUNTY, ILLINOIS, AS DOCUMENT NUMBER 22935651 (SAID DECLARATION HAVING BEEN AMENDED BY FIRST AMENDMENT THERETO RECORDED IN THE OFFICE OF THE RECORDER OF DEEDS OF COOK COUNTY, ILLINOIS, AS DOCUMENT NUMBER 22935652), ALL IN COOK COUNTY, ILLINOIS.

City of Chicago
Dept. of Finance
688140



Real Estate
Transfer
Stamp
\$3,339.00

5/26/2015 14:11
dr00111

Batch 9,901,938

Recorder of Cook County Clerk's Office