

UNOFFICIAL COPY



SPECIAL WARRANTY DEED
ILLINOIS STATUTORY
CORPORATION

Doc#: 1515226071 Fee: \$46.00
RHSP Fee: \$9.00 RPRF Fee: \$1.00
Affidavit Fee: \$2.00
Karen A. Yarbrough
Cook County Recorder of Deeds
Date: 06/01/2015 02:32 PM Pg: 1 of 5

FIRST AMERICAN TITLE
ORDER NUMBER 2620426

Preparer File: REO IL 10 0114
FATIC No.:

Property of Cook County Clerk's Office

THE GRANTOR, Fannie Mae A/K/A Federal National Mortgage Association, P.O. Box 650043, Dallas, Texas 75265-0043, a corporation created and existing under and by virtue of the laws of the State of TX and duly authorized to transact business in the state of IL, for and in consideration of Ten and 00/100 Dollars, and other good and valuable consideration, in hand paid, and pursuant to authority given by the Board of Directors of said corporation, CONVEY(S) and WARRANT(S) to Edyta Dziadkowiec, of 8431 W 99TH TER APT 305, PALOS HILLS, IL. 60465 of the County of Cook, the following described Real Estate situated in the County of in the State of IL, to wit:

See Exhibit "A" attached hereto and made a part hereof

SUBJECT TO:

Grantor, for itself and its successors and assigns, hereby covenants and represents that it has not done, or suffered to be done, anything whereby the premises hereby conveyed is, or may be, in any manner encumbered or charged, except as recited herein, and that it will warrant and defend the premises against all persons lawfully claiming by, through or under the grantor.

Permanent Real Estate Index Number(s): 23-11-301-006-1181

Address(es) of Real Estate: 8431 W 99TH TER APT 305
Palos Hills, IL 60465

In Witness Whereof, said party of the first part has caused its corporate seal to be hereunto affixed, and has caused its name to be signed to these presents by its Attorney In Fact for Fannie Mae A/K/A Federal National Mortgage Association, and attested by its this:

22 day of May, 2015

Fannie Mae A/K/A Federal National Mortgage Association

By: [Signature]
Kenneth J. Johnson, Attorney In Fact for Fannie Mae A/K/A Federal National Mortgage Association

REAL ESTATE TRANSFER TAX		27-May-2015
	COUNTY:	0.00
	ILLINOIS:	0.00
	TOTAL:	0.00

23-11-301-006-1181 | 20150501689500 | 1-917-410-688

SY
R 5166
S N
SC N
INT



First American
Title Insurance Company


Special Warranty Deed - Corporation

UNOFFICIAL COPY

STATE OF ILLINOIS, COUNTY OF Cook SS

I, the undersigned, a Notary Public in and for said County and State aforesaid, DO HEREBY CERTIFY, that Kenneth J. Johnson, personally known to me to be the Attorney In Fact of the Fannie Mae A/K/A Federal National Mortgage Association and , personally known to me to be the Attorney In Fact for Fannie Mae A/K/A Federal National Mortgage Association of said corporation, and personally known to me to be the same person(s) whose name(s) are subscribed to the forgoing instrument, appeared before me this day in person and severally acknowledged that as such that Kenneth J. Johnson and they signed and delivered the said instrument and caused the corporate seal of said corporation to be affixed thereto, pursuant to authority given by the Board of Directors of said corporation, as their free and voluntary act, and as the free and voluntary act and deed of said corporation, for the uses and purposes therein set forth.

Given under my hand and official seal this 02 day of May, 20 15.



[Signature]
Notary Public

Exempt under provisions of paragraph B Section 32-45, real estate transfer tax law.

Dated: 5-22-15
[Signature]
Signature of Buyer, Seller, or Representative

Prepared by:
Johnson, Blumberg, & Associates, LLC
230 W. Monroe Street, Suite 1125
Chicago, Illinois 60606

Mail to:
Edyta Dziadkowiec
8431 W 99TH TER APT 305 9400 S. 54th Ave
PALOS HILLS, IL. 60465 Oak Lawn, IL 60453

Name and Address of Taxpayer:
Edyta Dziadkowiec
8431 W 99TH TER APT 305
Palos Hills IL 60465

UNOFFICIAL COPY

Exhibit "A" – Legal Description

UNITS NUMBER 35-305 IN GREEN OAKS CONDOMINIUM, AS DELINEATED ON A PLAT OF SURVEY OF THE FOLLOWING DESCRIBED TRACT OF LAND:

PARCEL 1:

THE EAST 1/2 OF THE SOUTHWEST 1/4 OF SECTION 11, TOWNSHIP 37 NORTH, RANGE 12 EAST OF THE THIRD PRINCIPAL MERIDIAN, (EXCEPT THAT PART LYING SOUTH OF THE FOLLOWING DESCRIBED LINE: BEGINNING AT A POINT ON THE WEST LINE OF SAID EAST 1/2 OF SAID SOUTHWEST 1/4, SAID POINT BEING 12.50 FEET NORTH OF THE NORTH LINE OF THE SOUTH 1/2 OF SAID EAST 1/2 OF SAID SOUTHWEST 1/4; THENCE EASTERLY ON A LINE 12.50 FEET NORTH OF AND PARALLEL WITH SAID NORTH LINE OF SAID SOUTH 1/2 OF SAID EAST 1/2 OF SAID SOUTHWEST 1/4, 226.79 FEET TO A POINT OF CURVATURE; THENCE SOUTHEASTERLY, 87.31 FEET ALONG A CURVED LINE CONVEX TO THE NORTHEAST HAVING A RADIUS OF 72.50 FEET TO A POINT; THENCE SOUTHEASTERLY AT AN ANGLE OF 89 DEGREES, AS MEASURED FROM EAST TO SOUTHEAST FROM SAID NORTH LINE OF SAID SOUTH 1/2 OF THE SAID EAST 1/2 OF THE SAID SOUTHWEST 1/4, 118.31 FEET TO A POINT OF CURVATURE; THENCE SOUTHEASTERLY, 81.29 FEET ALONG A CURVED LINE CONVEX TO THE SOUTHWEST HAVING A RADIUS OF 67.50 FEET TO A POINT; THENCE EASTERLY ON A LINE 187.50 FEET SOUTH OF AND PARALLEL WITH SAID NORTH LINE OF SAID SOUTH 1/2 OF SAID EAST 1/2 OF SAID SOUTHWEST 1/4, 51.62 FEET TO A POINT OF CURVATURE; THENCE NORTHEASTERLY, 192.77 FEET ALONG A CURVED LINE CONVEX TO THE SOUTHEAST HAVING A RADIUS OF 117.50 FEET TO A POINT; THENCE NORTHWESTERLY AT AN ANGLE OF 86 DEGREES, AS MEASURED FROM EAST TO SOUTHEAST FROM SAID NORTH LINE OF SAID SOUTH 1/2 OF SAID EAST 1/2 OF SAID SOUTHWEST 1/4, 99.79 FEET TO A POINT; THENCE NORTHEASTERLY AT AN ANGLE OF 24 DEGREES, 18 MINUTES, 21 SECONDS, AS MEASURED FROM EAST TO NORTHEAST FROM SAID NORTH LINE OF SAID SOUTH 1/2 OF SAID EAST 1/2 OF SAID SOUTHWEST 1/4, 136.91 FEET TO A POINT; THENCE EASTERLY, AT RIGHT ANGLES TO THE EAST LINE OF SAID SOUTHWEST 1/4, 84.68 FEET TO A POINT ON THE EAST LINE OF SAID SOUTHWEST 1/4, SAID POINT BEING 341.28 FEET NORTH OF THE NORTH LINE OF THE SOUTH 1/2 OF SAID EAST 1/2 OF THE SOUTHWEST 1/4 OF SECTION 11) AND ALSO (EXCEPT THAT PART LYING WEST OF THE FOLLOWING DESCRIBED LINE: BEGINNING AT A POINT ON THE NORTH LINE OF SAID 1/2 OF SAID SOUTHWEST 1/4, SAID POINT BEING 847.38 FEET EAST OF THE WEST LINE OF SAID EAST 1/2 OF SAID SOUTHWEST 1/4; THENCE SOUTHERLY AT RIGHT ANGLES FROM SAID NORTH LINE OF SAID EAST 1/2 OF SAID SOUTHWEST 1/4, A DISTANCE OF 40 FEET; THENCE SOUTHERLY AT AN ANGLE OF 77 DEGREES 35 MINUTES 26 SECONDS AS MEASURED FROM EAST TO SOUTHEAST FROM A LINE DRAWN PARALLEL WITH SAID NORTH LINE OF SAID EAST 1/2 OF SAID SOUTHWEST 1/4 A DISTANCE OF 172.21 FEET TO A POINT OF CURVATURE; THENCE SOUTHERLY 169.09 FEET ALONG A CURVED LINE CONVEX TO THE EAST HAVING A RADIUS OF 800 FEET TO A POINT; THENCE SOUTHERLY AT AN ANGLE OF 89 DEGREES 42 MINUTES 04 SECONDS AS MEASURED FROM EAST TO SOUTH FROM A LINE DRAWN PARALLEL WITH SAID NORTH LINE OF SAID EAST 1/2 OF SAID SOUTHWEST 1/4, A DISTANCE OF 480.05 FEET TO A POINT OF CURVATURE; THENCE SOUTHERLY 101.91 FEET ALONG A CURVED LINE CONVEX TO THE WEST HAVING A RADIUS OF 417.25 FEET TO A POINT; THENCE SOUTHERLY AT AN ANGLE OF 75 DEGREES 42 MINUTES 25 SECONDS AS MEASURED FROM EAST TO SOUTHEAST FROM A LINE DRAWN PARALLEL WITH SAID NORTH LINE OF SAID EAST 1/2 OF SAID SOUTHWEST 1/4 A DISTANCE OF 159.78 FEET TO THE AFORESAID DESCRIBED LINE FORMING AN ANGLE OF 24 DEGREES 18 MINUTES 21 SECONDS AS MEASURED FROM EAST TO NORTHEAST FROM THE NORTH LINE OF THE SOUTH 1/2 OF SAID EAST 1/2 OF SAID SOUTHWEST 1/4) EXCEPTING THEREFROM SAID TRACT OF LAND, THE NORTH 40 FEET THEREOF AND THE EAST 40 FEET THEREOF (EXCEPT THE NORTH 40 FEET) HERETOFORE DEDICATED, ALL IN TOWNSHIP 37 NORTH, RANGE 12 EAST OF THE THIRD PRINCIPAL MERIDIAN, IN COOK COUNTY, ILLINOIS.

PARCEL 2:

EASEMENTS FOR THE BENEFIT OF PARCEL 1 SET FORTH IN THE DECLARATION BY



UNOFFICIAL COPY

MILES L. COLEAN, PAUL P. SWETT, JR. AND ARTHUR W. VINER AS TRUSTEE AND MARQUETTE NATIONAL BANK, AS TRUSTEE UNDER TRUST 369 RECORDED JUNE 24, 1970 AS DOCUMENT 211192785. WHICH PLAT OF SURVEY IS ATTACHED AS EXHIBIT "C" TO THE DECLARATION OF CONDOMINIUM RECORDED APRIL 20, 2004 AS DOCUMENT 0411118002 TOGETHER WITH ITS UNDIVIDED PERCENTAGE INTEREST IN THE COMMON ELEMENTS.

PARCEL 3:

EASEMENTS FOR THE BENEFIT OF PARCEL 1 SET FORTH IN DECLARATION BY AMERICAN NATIONAL BANK AND TRUST COMPANY OF CHICAGO AS TRUSTEES UNDER TRUST AGREEMENT DATED DECEMBER 21, 1976 AND KNOWN AS TRUST NUMBER 39811 RECORDED FEBRUARY 14, 1980 AS DOCUMENT 25362209.

Property of Cook County Clerk's Office



UNOFFICIAL COPY



First American

First American Title Insurance Company
8707 West 95th Street
Hickory Hills, IL 60457
Phone: (708)430-2932
Fax: (866)596-4854

STATEMENT BY GRANTOR AND GRANTEE


The grantor or his agent affirms that, to the best of his knowledge, the name of the grantee shown on the deed or assignment of beneficial interest in a land trust is either a natural person, an Illinois corporation or foreign corporation authorized to do business or acquire and hold title to real estate in Illinois, a partnership authorized to do business or acquire and hold title to real estate in Illinois, or other entity recognized as a person and authorized to do business or acquire title to real estate under the laws of the State of Illinois.

Dated: May 22, 2015

Signature: *[Handwritten Signature]*
Grantor or Agent

Subscribed and sworn to before me by the said Norberto Vasquez, affiant, on May 22, 2015.

Notary Public *Linda J Minnich*




The grantee or his agent affirms and verifies that the name of the grantee shown on the deed or assignment of beneficial interest in a land trust is either a natural person, an Illinois corporation or foreign corporation authorized to do business or acquire and hold title to real estate in Illinois, a partnership authorized to do business or acquire and hold title to real estate in Illinois, or other entity recognized as a person and authorized to do business or acquire and hold title to real estate under the laws of the State of Illinois.

Dated: May 22, 2015

Signature: *[Handwritten Signature]*
Grantee or Agent

Subscribed and sworn to before me by the said Norbert Vasquez, affiant, on May 22, 2015.

Notary Public *Linda J Minnich*



Note: Any person who knowingly submits a false statement concerning the identity of a grantor shall be guilty of a Class C misdemeanor for the first offense and of a Class A misdemeanor for subsequent offenses.

(Attach to deed or ABI to be recorded in Cook County, Illinois, if exempt under the provisions of Section 4 of the Illinois Real Estate Transfer Tax Act.)