

UNOFFICIAL COPY



Doc#: 1518116040 Fee: \$46.00
RHSP Fee: \$9.00 RPPF Fee: \$1.00
Karen A. Yarbrough
Cook County Recorder of Deeds
Date: 06/30/2015 12:45 PM Pg: 1 of 5

SPECIAL WARRANTY DEED (ILLINOIS)

4391902
1/2

Doc#: 1002057124 Fee: \$40.00
Eugene "Gene" Moore RHSP Fee: \$10.00
Cook County Recorder of Deeds
Date: 01/20/2010 01:07 PM Pg: 1 of 3

THIS INDENTURE, made this 1 day of December, 2009, between 1400 South Michigan, LLC, an Illinois limited liability company, party of the first part, and Mandeep Gill, party of the second part, WITNESSETH, that the party of the first part, for and in consideration of the sum of TEN AND 00/100THS (\$10.00) Dollars and other good and valuable consideration, in hand paid by the party of the second part, the receipt whereof is hereby acknowledged, by these presents does REMISE, RELEASE, ALIEN AND CONVEY unto the party of the second part, and to his heirs and assigns, FOREVER, all of the following described real estate, situated in the County of Cook and State of Illinois, known and described as follows, to wit:

SEE EXHIBIT "A" ATTACHED HERETO AND INCORPORATED HEREIN.

Together with all and singular the hereditaments and appurtenances thereunto belonging, or in anywise appertaining, and the reversion and reversions, remainder and remainders, rents, issues and profits thereof, and all the estate, rights, title, interest, claim or demand whatsoever, of the party of the first part, either in law or in equity, of, in and to the above described premises, with the hereditaments and appurtenances: TO HAVE AND TO HOLD the said premises as above described, with the appurtenances, unto the party of the second part, his heirs and assigns, FOREVER.

And the party of the first part, for itself, and its successors, does covenant, promise and agree, to and with the party of the second part, his heirs and assigns, that it has not done or suffered to be done, anything whereby the said Premises hereby granted are, or may be, in any manner encumbered or charged, except as herein recited; and that the said Premises, against all persons lawfully claiming, or to claim the same, by, through or under it, it WILL WARRANT AND DEFEND, subject to:

(i) general real estate taxes not yet due and payable; (ii) special taxes and assessments for improvements not yet completed; (iii) applicable zoning and building laws and ordinances and other ordinances of record; (iv) covenants, conditions, restrictions, easements, agreements and building lines of record, including but not limited to the Declaration of Covenants, Conditions, Restrictions and Easements and Agreement of Covenants and Restrictions; (v) party wall rights and agreements; (vi) encroachments; (vii) the Declaration of Condominium Ownership and of Easements, Restrictions and Covenants For Michigan Avenue Tower II Condominium ("Declaration") as amended from time to time; (viii) the Municipal Code of the City of Chicago; (ix) public and utility easements of record; (x) private easements of record; (xi) leases, licenses, operating agreements, and other agreements affecting the common elements of the property; (xii) limitations and conditions imposed by the Illinois Condominium Property Act; (xiii) installments due after the date hereof for assessments levied pursuant to the Declaration; and (xiv) acts done or suffered by grantee, including without limitation, grantee's mortgage; provided, however, that none of the foregoing covenants, conditions, restrictions, easements or building lines provide for forfeiture or reversion of title in case of breach.

*This Deed is being re-recorded solely to correct the legal description.

REVIEWER

[Signature]

3

UNOFFICIAL COPY

EXHIBIT "A"

PARCEL 1:

Unit 2608 together with its undivided percentage interest in the common elements in Michigan Avenue Tower II Condominium as delineated and defined in the Declaration of Condominium Ownership and of Easements, Restrictions and Covenants for Michigan Avenue Tower II Condominium recorded as Document 0823418029 in the Northwest Fractional 1/4 of Section 22, Township 39 North, Range 14, East of the Third Principal Meridian, in Cook County, Illinois.


THERE WERE NO TENANTS AS THIS IS NEW CONSTRUCTION.

GRANTOR ALSO HEREBY GRANTS TO THE GRANTEE, ITS SUCCESSORS AND ASSIGNS, AS RIGHTS AND EASEMENTS APPURTENANT TO THE ABOVE DESCRIBED REAL ESTATE, THE RIGHTS AND EASEMENTS FOR THE BENEFIT OF SAID PROPERTY SET FORTH IN THE DECLARATION OF CONDOMINIUM, AFORESAID, AND THE DECLARATION OF COVENANTS, CONDITIONS, RESTRICTIONS AND EASEMENTS AFORESAID AND SAID GRANTOR RESERVES TO ITSELF, ITS SUCCESSORS AND ASSIGNS, THE RIGHTS AND EASEMENTS SET FORTH IN SAID DECLARATIONS FOR THE BENEFIT OF THE REMAINING PROPERTY DESCRIBED THEREIN.

THIS DEED IS SUBJECT TO ALL RIGHTS EASEMENTS, COVENANTS, CONDITIONS, RESTRICTIONS AND RESERVATIONS CONTAINED IN SAID DECLARATIONS THE SAME AS THOUGH THE PROVISIONS OF SAID DECLARATIONS WERE RECITED AND STIPULATED AT LENGTH HEREIN.

CITY TAX

CITY OF CHICAGO



JAN. 11. 10


REAL ESTATE TRANSACTION TAX
DEPARTMENT OF REVENUE

000007746

REAL ESTATE TRANSFER TAX
01650.00
FP 103018

STATE TAX

STATE OF ILLINOIS



JAN. 11. 10


REAL ESTATE TRANSFER TAX
DEPARTMENT OF REVENUE

000004951

REAL ESTATE TRANSFER TAX
00220.00
FP 103014

CITY TAX

CITY OF CHICAGO



JAN. 11. 10

REAL ESTATE TRANSACTION TAX
DEPARTMENT OF REVENUE


000007747

REAL ESTATE TRANSFER TAX
00660.00
FP 103018

COUNTY TAX

COOK COUNTY

REAL ESTATE TRANSACTION TAX



JAN. 11. 10

REVENUE STAMP

0000049643

REAL ESTATE TRANSFER TAX
00110.00
FP 103017

UNOFFICIAL COPY

Property of Cook County Clerk's Office

I HEREBY CERTIFY
THIS IS A TRUE AND CORRECT COPY

OF DOCUMENT /002057/24

JUN 18 15


RECORDER OF DEEDS COOK COUNTY



UNOFFICIAL COPY

EXHIBIT "A"

PARCEL 1:

Unit 2608 together with its undivided percentage interest in the common elements in Michigan Avenue Tower II Condominium as delineated and defined in the Declaration of Condominium Ownership and of Easements, Restrictions and Covenants for Michigan Avenue Tower II Condominium recorded as Document 0823418029 in the Northwest Fractional 1/4 of Section 22, Township 39 North, Range 14, East of the Third Principal Meridian, in Cook County, Illinois.

PARCEL 2:

Exclusive Use for Storage Purposes in and to Storage Space No. S-233 a Limited Common Element, as set forth and defined in said Declaration of Condominium attached thereto in Cook County, Illinois.


THERE WERE NO TENANTS AS THIS IS NEW CONSTRUCTION.

GRANTOR ALSO HEREBY GRANTS TO THE GRANTEE, ITS SUCCESSORS AND ASSIGNS, AS RIGHTS AND EASEMENTS APPURTENANT TO THE ABOVE DESCRIBED REAL ESTATE, THE RIGHTS AND EASEMENTS FOR THE BENEFIT OF SAID PROPERTY SET FORTH IN THE DECLARATION OF CONDOMINIUM, AFORESAID, AND THE DECLARATION OF COVENANTS, CONDITIONS, RESTRICTIONS AND EASEMENTS AFORESAID AND SAID GRANTOR RESERVES TO ITSELF, ITS SUCCESSORS AND ASSIGNS, THE RIGHTS AND EASEMENTS SET FORTH IN SAID DECLARATIONS FOR THE BENEFIT OF THE REMAINING PROPERTY DESCRIBED THEREIN.

THIS DEED IS SUBJECT TO ALL RIGHTS, EASEMENTS, COVENANTS, CONDITIONS, RESTRICTIONS AND RESERVATIONS CONTAINED IN SAID DECLARATIONS THE SAME AS THOUGH THE PROVISIONS OF SAID DECLARATIONS WERE RECITED AND STIPULATED AT LENGTH HEREIN.

*Exempt under Paragraph (d) of the Illinois
Property Tax Code 35 ILCS 200/31-45

Date: June 29, 2015



Grantor/Grantee Representative