

UNOFFICIAL COPY

Doc#: 1520308127 fee: \$50.00  
Date: 07/22/2015 10:38 AM Pg: 1 of 2  
Cook County Recorder of Deeds  
\*RHSP:\$9.00 RPRF:\$1.00 FEES Applied

When Recorded Return To:  
Indecomm Global Services  
1260 Energy Lane  
St. Paul, MN 55108

This instrument was prepared by:  
Rani Cherukuri  
1260 Energy Lane  
ST Paul, MN 55108

## Assignment of Mortgage

Dated: July 20, 2015

Loan: 7130327419  
Package: 79945471  
Document: 5373146

For value received **Ocwen Loan Servicing, LLC, 1661 Worthington Road, Suite 100, West Palm Beach, FL 33409** the undersigned hereby grants, assigns and transfers to **Green Tree Servicing LLC 7360 South Kyrene Rd, T314, Tempe, AZ 85283** all beneficial interest under a certain Mortgage dated **July 15, 2009** executed by **DEAN IVKOVICH, A SINGLE PERSON** and recorded in Book **XX** on Page(s) **XX** as Document Number **0923957105** on **August 27, 2009** of the official records of the County Recorder of Cook County, Illinois.

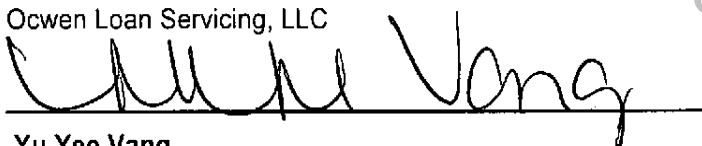
PIN: 10-19-303-051-0000

LEGAL DESCRIPTION: See Attached Exhibit A

PROPERTY ADDRESS: 8352 N New England Avenue, Niles, IL 60714

Ocwen Loan Servicing, LLC

By:



Yu Yee Vang,  
Assistant Secretary

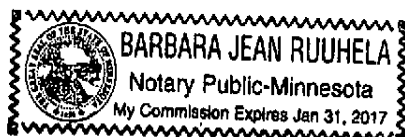
STATE OF Minnesota )


COUNTY Ramsey ) SS



\*U05373146\*

On July 20, 2015 before me, **Barbara Jean Ruuhela**, Notary Public in and for said State personally appeared **Yu Yee Vang**, Assistant Secretary of **Ocwen Loan Servicing, LLC**, personally known to me to be the person whose name is subscribed to the within instrument and acknowledged to me that s/he executed the same in his/her authorized capacity, and that by his/her signature on the instrument the entity upon behalf of which the person acted, executed the instrument. WITNESS my hand and official seal.



  
Barbara Jean Ruuhela, Notary Public  
My Commission expires: January 31, 2017

# UNOFFICIAL COPY

## Exhibit "A"

ALL THAT PARCEL OF LAND IN COUNTY OF COOK, STATE OF ILLINOIS AS MORE FULLY DESCRIBED IN DOCUMENT 0711556113 AND BEING MORE PARTICULARLY DESCRIBED AS FOLLOWS:

LOT 103 IN ROBBINS RESUBDIVISION OF CERTAIN BLOCKS TOGETHER WITH VACATED PARTS OF ALLEYS AND STREETS IN MAIN STREET AND WAUKEGAN ROAD SUBDIVISION OF THE NORTH HALF OF THE SOUTHWEST QUARTER OF SECTION 12, TOWNSHIP 41 NORTH, RANGE 13 EAST OF THE THIRD PRINCIPAL MERIDIAN, LYING EAST OF THE CENTER LINE OF TELEGRAPH ROAD AND EAST OF THE CENTER LINE OF WAUKEGAN ROAD SOUTH OF THE JUNCTION OF SAID ROADS (EXCEPT THE NORTH 50 LINKS THEREOF) AND IN THE SUBDIVISION OF LOTS OF BLOCKS 1,2,3, ALL OF BLOCKS 9,10,11 IN SAID MAIN STREET AND WAUKEGAN ROAD SUBDIVISION, IN COOK COUNTY, ILLINOIS,

AND

THE EAST 15 FEET OF LOTS 3 AND 4 IN MUELLER'S RESUBDIVISION OF CERTAIN LOTS TOGETHER WITH VACATED PARTS OF ALLEYS IN MAIN STREET AND WAUKEGAN ROAD SUBDIVISION, BEING A SUBDIVISION OF THE NORTH 1/2 OF THE SOUTHWEST 1/4 OF SECTION 19, TOWNSHIP 41 NORTH, RANGE 13 EAST OF THE THIRD PRINCIPAL MERIDIAN, SAID SUBDIVISION LYING EAST OF THE CENTER LINE OF TELEGRAPH ROAD AND EAST OF THE CENTER LINE OF WAUKEGAN ROAD, SOUTH OF THE JUNCTION OF SAID ROADS (EXCEPT THE NORTH 50 LINKS THEREOF) IN COOK COUNTY, ILLINOIS, ACCORDING TO THE PLAT THEREOF RECORDED APRIL 2, 1991 AS DOCUMENT NUMBER 91146282, IN COOK COUNTY, ILLINOIS.

PROPERTY ADDRESS: 8352 N. NEW ENGLAND, NILES, IL. 60714.

APN: 10-19-303-051-0000