

UNOFFICIAL COPY

Warranty Deed
Statutory (ILLINOIS)
General



Doc#: 1521134012 Fee: \$44.00
RHSP Fee:\$9.00 RPRF Fee: \$1.00
Karen A. Yarbrough
Cook County Recorder of Deeds
Date: 07/30/2015 08:31 AM Pg: 1 of 4

Above Space for Recorder's Use Only

THE GRANTOR(S) JOSEPH MASTRO, *single and never married*

of the City of CHICAGO County of COOK State of ILLINOIS for and in consideration of (\$10.00) TEN DOLLARS, in hand paid, CONVEYS and WARRANTS to

married to Michelle Dai

SAMSON YUEN, 429 W. ROOT STREET, CHICAGO, IL 60609

the following described Real Estate situated in the County of COOK in the State of Illinois, to wit:

SEE ATTACHED

hereby releasing and waiving all rights under and by virtue of the Homestead Exemption Laws of the State of Illinois. **SUBJECT TO:*** General taxes for 2015 and subsequent years.

Permanent Index Number (PIN): 20-06-100-123-1021
20-06-100-123-1340

Address(es) of Real Estate: 2323 WEST PERSHING ROAD, UNIT 129, CHICAGO, IL 60609

Dated this 27th day of July, 2015

4

JOSEPH MASTRO

(SEAL)

(SEAL)

PLEASE
PRINT OR
TYPE NAMES

BELOW
SIGNATURE(S)

(SEAL)

(SEAL)

CCRD REVIEWER

124

A15-1669 KMK

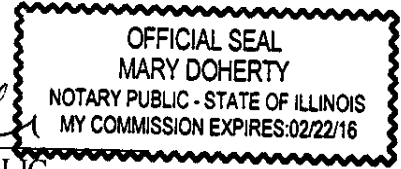
UNOFFICIAL COPY

State of Illinois, County of Cook ss, I, the undersigned, a Notary Public In and for said County, in the State aforesaid, DO HEREBY CERTIFY JOSEPH MASTRO, single and never married personally known to me to be the same person(s) whose name(s) subscribed to the foregoing instrument, appeared before me this day in person, and acknowledged that he signed, sealed and delivered the said instrument as his free and voluntary act, for the uses and purposes therein set forth, including the release and waiver of the right of homestead.

Given under my hand and official seal, this 27th day of July, 2015.

Commission expires: 02-22-2016

Mary Doherty
NOTARY PUBLIC



This instrument was prepared by: Patrick J. Doherty, 7826 West 103rd Street, Palos Hills, Illinois 60465

MAIL TO:


SAMSON YUEN
429 W. ROOT ST.
CHICAGO, IL 60609



SEND SUBSEQUENT TAX BILLS TO:

SAMSON YUEN
2323 WEST PERSHING ROAD, UNIT 129
CHICAGO, IL 60609

OR

Recorder's Office Box No. _____

REAL ESTATE TRANSFER TAX		29-Jul-2015
	CHICAGO:	1,087.50
	CTA:	435.00
	TOTAL:	1,522.50
20-06-100-123-1021 20150701610360 1-354-283-904		

REAL ESTATE TRANSFER TAX		29-Jul-2015
 	COUNTY:	72.50
	ILLINOIS:	145.00
	TOTAL:	217.50
20-06-100-123-1021 20150701610360 1-606-761-344		

UNOFFICIAL COPY

UNIT 129 AND PARKING SPACE PS-177 IN MCKINLEY PARK LOFTS CONDOMINIUM, AS DELINEATED ON THE PLAT OF SURVEY FOR MCKINLEY PARK LOFTS CONDOMINIUM, WHICH PLAT OF A SURVEY IS PART OF THE FOLLOWING DESCRIBED PARCEL OF REAL ESTATE:

PARCEL 1:

THAT PART OF THE NORTHWEST 1/4 OF SECTION 6, TOWNSHIP 38 NORTH, RANGE 14, EAST OF THE THIRD PRINCIPAL MERIDIAN, DESCRIBED AS FOLLOWS:
 BEGINNING AT A POINT ON THE SOUTH LINE OF WEST PERSHING ROAD (A PUBLIC STREET), SAID SOUTH LINE BEING A LINE 33 FEET SOUTH OF AND PARALLEL TO THE NORTH LINE OF SAID NORTHWEST 1/4; WHICH POINT IS 225 FEET EAST OF THE WEST LINE OF SAID NORTHWEST 1/4; AND RUNNING THENCE EAST ALONG SAID SOUTH LINE OF WEST PERSHING ROAD A DISTANCE OF 343.24 FEET MORE OR LESS TO A POINT 2096.39 FEET WEST OF THE EAST LINE OF SAID NORTHWEST 1/4 AND RUNNING THENCE SOUTH ALONG A LINE WHICH IS PERPENDICULAR TO SAID SOUTH LINE OF WEST PERSHING ROAD, A DISTANCE OF 211 FEET; THENCE WEST ALONG A LINE PARALLEL TO SAID SOUTH LINE OF WEST PERSHING ROAD A DISTANCE OF 238.05 FEET, MORE OR LESS, TO ITS INTERSECTION WITH THE ARC OF A CIRCLE HAVING A RADIUS OF 760 FEET AND CONVEX SOUTHWESTERLY, SAID ARC OF A CIRCLE HAVING ITS SOUTHEASTERN TERMINUS AT A POINT 573 FEET SOUTH OF THE NORTH LINE AND 735 FEET EAST OF THE WEST LINE OF SAID NORTHWEST 1/4 AND ITS NORTHWESTERN TERMINUS AT A POINT 200 FEET SOUTH OF SAID NORTH LINE AND 305 FEET EAST OF SAID WEST LINE OF SAID NORTHWEST 1/4; THENCE NORTHWESTERLY ALONG SAID ARC OF 760 FOOT RADIUS A DISTANCE OF 50.33 FEET MORE OR LESS TO ITS HEREINBEFORE DESCRIBED NORTHWESTERN TERMINUS; THENCE NORTHWESTERLY ALONG A STRAIGHT LINE, A DISTANCE OF 185.51 FEET MORE OR LESS TO THE POINT OF BEGINNING, IN COOK COUNTY, ILLINOIS.

PARCEL 2:

THAT PART OF THE NORTHWEST 1/4 OF SECTION 06, TOWNSHIP 39 NORTH, RANGE 14, EAST OF THE THIRD PRINCIPAL MERIDIAN, DESCRIBED AS FOLLOWS:
 BEGINNING AT THE POINT OF INTERSECTION OF A LINE 211 FEET SOUTH OF AND PARALLEL WITH THE SOUTH LINE OF WEST PERSHING ROAD (SAID SOUTH STREET LINE BEING A LINE 33 FEET SOUTH OF AND PARALLEL WITH THE NORTH LINE OF SAID NORTHWEST 1/4) WITH A LINE THAT IS DRAWN PERPENDICULAR TO SAID SOUTH LINE OF WEST PERSHING ROAD FROM A POINT THEREON WHICH IS 2096.39 FEET WEST OF THE EAST LINE OF SAID NORTHWEST 1/4; AND RUNNING THENCE SOUTH ALONG SAID PERPENDICULAR LINE, A DISTANCE OF 206.84 FEET TO ITS INTERSECTION WITH THE ARC OF A CIRCLE HAVING A RADIUS OF 760 FEET AND CONVEX SOUTHWESTERLY, SAID ARC OF A CIRCLE HAVING ITS SOUTHEASTERN TERMINUS AT A POINT 573 FEET SOUTH OF THE NORTH LINE AND 735 FEET EAST OF THE WEST LINE OF SAID NORTHWEST 1/4 AND ITS NORTHWESTERN TERMINUS AT A POINT 200 FEET SOUTH OF SAID NORTH LINE AND 305 FEET EAST OF SAID WEST LINE OF SAID NORTHWEST 1/4; THENCE NORTHWESTERLY ALONG SAID ARC OF 760 FEET RADIUS A DISTANCE OF 345.91 FEET TO ITS INTERSECTION WITH SAID LINE 211 FEET SOUTH OF AND PARALLEL WITH SAID SOUTH LINE OF WEST PERSHING ROAD AND THENCE EAST ALONG SAID PARALLEL LINE A DISTANCE OF 238.05 FEET TO THE POINT OF BEGINNING, IN COOK COUNTY, ILLINOIS.

PARCEL 3:

A PRIVATE STREET KNOWN AS SOUTH OAKLEY AVENUE LOCATED WITHIN THE NORTHWEST 1/4 OF SECTION 6, TOWNSHIP 38 NORTH, RANGE 14, EAST OF THE THIRD PRINCIPAL MERIDIAN, MORE CONCISELY DESCRIBED AS FOLLOWS: BEGINNING AT A POINT ON THE SOUTH LINE OF WEST PERSHING ROAD (A PUBLIC STREET), SAID SOUTH LINE BEING A LINE 33 FEET SOUTH OF AND PARALLEL TO THE NORTH LINE OF SAID NORTHWEST 1/4 WHICH POINT IS 2096.39 FEET WEST OF THE EAST LINE OF SAID NORTHWEST 1/4; THENCE SOUTH ALONG A LINE PERPENDICULAR TO SAID SOUTH LINE OF WEST PERSHING ROAD A DISTANCE OF 457.84 FEET TO ITS INTERSECTION WITH THE ARC OF A CIRCLE CONVEX SOUTHWESTERLY AND HAVING A RADIUS OF 760.0 FEET, SAID ARC HAVING ITS SOUTHEASTERN TERMINUS AT A POINT 573 FEET OF SAID WEST LINE OF SAID NORTHWEST 1/4; THENCE SOUTHEASTERLY ALONG LAST DESCRIBED ARC TO ITS INTERSECTION WITH A LINE DRAWN PERPENDICULAR TO SAID SOUTH LINE OF WEST PERSHING ROAD AND 2046.39 FEET WEST OF THE EAST LINE OF SAID NORTHWEST 1/4, SAID POINT OF INTERSECTION BEING

(A15-1669.PFD/A15-1669/54)

A15-1669 kmk

UNOFFICIAL COPY

487.65 FEET SOUTH OF THE SOUTH LINE OF WEST PERSHING ROAD; THENCE NORTH ALONG SAID LINE PERPENDICULAR TO SAID WEST PERSHING ROAD A DISTANCE OF 487.65 FEET TO ITS INTERSECTION WITH THE SOUTH LINE OF PERSHING ROAD; THENCE WEST 50 FEET ALONG THE SOUTH LINE OF WEST PERSHING ROAD TO THE POINT OF BEGINNING, IN COOK COUNTY, ILLINOIS.

PARCEL 4:

THE PART OF THE NORTHWEST 1/4 OF SECTION 6, TOWNSHIP 38 NORTH, RANGE 14, EAST OF THE THIRD PRINCIPAL MERIDIAN, DESCRIBED AS FOLLOWS:
 BEGINNING ON THE SOUTH LINE OF WEST PERSHING ROAD, (A PUBLIC STREET) SAID SOUTH LINE BEING A LINE 33 FEET SOUTH FROM AND PARALLEL WITH THE NORTH LINE OF SAID NORTHWEST 1/4, AT A POINT WHICH IS 225.0 FEET EAST FROM THE WEST LINE OF SAID NORTHWEST 1/4 OF SECTION 6; AND RUNNING THENCE SOUTHEASTWARDLY ALONG A STRAIGHT LINE, (WHICH IF EXTENDED WILL PASS THROUGH A POINT WHICH IS 200 FEET SOUTH FROM THE NORTH LINE AND 305 FEET FROM THE WEST LINE OF SAID NORTHWEST 1/4) A DISTANCE OF 119.69 FEET TO THE POINT OF INTERSECTION OF SAID STRAIGHT LINE WITH A LINE WHICH IS 140.75 FEET, MEASURED PERPENDICULAR, SOUTH FROM AND PARALLEL WITH SAID NORTH LINE OF THE NORTHWEST 1/4 OF SECTION 6; THENCE WEST ALONG SAID LAST DESCRIBED PARALLEL LINE, A DISTANCE OF 76.62 FEET TO AN INTERSECTION WITH THE EAST LINE OF SOUTH WESTERN AVENUE BOULEVARD; THENCE NORTH ALONG SAID EAST LINE OF SOUTH WESTERN AVENUE BOULEVARD, (SAID EAST LINE BEING 200 FEET EAST FROM AND PARALLEL WITH THE WEST LINE OF SAID SECTION 6) A DISTANCE OF 107.75 FEET TO AN INTERSECTION WITH SAID SOUTH LINE OF WEST PERSHING ROAD AS HEREINBEFORE DEFINED; AND THENCE EAST ALONG SAID SOUTH LINE OF WEST PERSHING ROAD, A DISTANCE OF 25.00 FEET TO THE POINT OF BEGINNING, IN COOK COUNTY, ILLINOIS;

WHICH SURVEY IS ATTACHED AS EXHIBIT "A" TO THE DECLARATION OF CONDOMINIUM RECORDED AUGUST 02, 2006 AS DOCUMENT NUMBER 0621418044 AS AMENDED FROM TIME TO TIME, TOGETHER WITH ITS UNDIVIDED PERCENTAGE INTEREST IN THE COMMON ELEMENTS, ALL IN COOK COUNTY, ILLINOIS.

2323 W. Pershing Rd., Unit 129
 Chicago IL 60609

PIN 1: 20-06-100-123-1021
 PIN 2: 20-06-100-123-1340