

# UNOFFICIAL COPY



1521645049

Doc#: 1521645049 Fee: \$46.00  
RHSP Fee:\$9.00 RPRF Fee: \$1.00  
Karen A.Yarbrough  
Cook County Recorder of Deeds  
Date: 08/04/2015 01:00 PM Pg: 1 of 5

This Document Prepared By:

Potestivo & Associates, PC
Keith H. Werwas
223 W. Jackson Blvd., Suite 610
Chicago, IL 60606

After Recording Return To:

MRN LLC
1804 S. Millard
Chicago, IL 60623

## SPECIAL WARRANTY DEED

THIS INDENTURE made this 5 day of May, 2015, between **The Bank of New York Mellon Trust Company, National Association fka The Bank of New York Trust Company, N.A. as successor to JPMorgan Chase Bank, N.A., as Trustee for Residential Asset Mortgage Products, Inc., Mortgage Asset-Backed Pass-Through Certificates Series 2006-RP2**, whose mailing address is **C/O Ocwen Loan Servicing, LLC, 1601 Worthington Rd. Suite 100, West Palm Beach, FL 33409** hereinafter ("Grantor"), and **MRN LLC, An Illinois Limited Liability Company**, whose mailing address is **1804 S. Millard, Chicago, IL 60623** (hereinafter, [collectively], "Grantee"), WITNESSETH, that the Grantor, for and in consideration of the sum of Eleven Thousand Dollars (\$11,000.00), and other good and valuable consideration, the receipt of which is hereby acknowledged, does GRANT, BARGAIN AND SELL unto the Grantees, and to their heirs and assigns, FOREVER, the real property situated in the County of Cook and State of Illinois and more particularly described on Exhibit A and known as **7835 S Oglesby Avenue, Chicago, IL 60649**.

And the Grantor, for itself, and its successors, does covenant, promise and agree, to and with the Grantee, its heirs and assigns, that it has not done or suffered to be done, anything whereby the said premises hereby granted are, or may be, in any manner encumbered or charged, except as herein recited; and that the said premises, against all persons lawfully claiming, or to

124


# UNOFFICIAL COPY



claim the same, by, through or under it, it WILL WARRANT AND DEFEND, subject to all matters set forth on Exhibit B.

Grantor makes no representations or warranties, of any kind or nature whatsoever, other than those set out above, whether expressed, implied, implied by law, or otherwise, concerning the condition of the title of the property prior to the date the Grantor acquired title.

This conveyance is made subject to all matters set forth on Exhibit B.

TO HAVE AND TO HOLD the same together with all and singular the appurtenances thereunto belonging or in anywise appertaining, and all the estate, right, title interest, lien equity and claim whatsoever of the said Grantor, either in law or equity, to the only proper use, benefit and behalf of the Grantee forever.

<b>REAL ESTATE TRANSFER TAX</b>		04-Aug-2015
	<b>CHICAGO:</b>	82.50
	<b>CTA:</b>	33.00
	<b>TOTAL:</b>	115.50
20-25-430-011-0000   20150501688100   2-001-894-272		

<b>REAL ESTATE TRANSFER TAX</b>		04-Aug-2015
	<b>COUNTY:</b>	5.50
	<b>ILLINOIS:</b>	11.00
	<b>TOTAL:</b>	16.50
20-25-430-011-0000   20150501688100   0-026-393-472		

Property of Cook County Clerk's Office



# UNOFFICIAL COPY

**Exhibit A**  
Legal Description

THE NORTH 1 FOOT OF LOT 31 AND ALL OF LOT 32 AND THE SOUTH 3 FEET OF LOT 33 IN WATSON AND BARTLETT'S SUBDIVISION OF BLOCK 8 IN THE CIRCUIT COURT PARTITION OF THE EAST 1/4 OF THE SOUTHEAST 1/4 OF SECTION 25, TOWNSHIP 38 NORTH, RANGE 14, EAST OF THE THIRD PRINCIPAL MERIDIAN, IN COOK COUNTY, ILLINOIS.

Permanent Real Estate Index Number: 20-25-430-011-0000

Property of Cook County Clerk's Office

# UNOFFICIAL COPY

## Exhibit B

### Permitted Encumbrances

1. The lien of taxes and assessments for the current year and subsequent years;
2. Matters that would be shown by an accurate survey and inspection of the property;
3. All covenants, restrictions, conditions, easements, reservations, rights-of-way, and other matters of record, to the extent valid, subsisting and enforceable;
4. Zoning requirements, statutes, rules, orders, restrictions, regulations and ordinances of governmental agencies or their instrumentalities relating to the property, the buildings located thereon, their construction and uses, in force on the date hereof (if any such exist);
5. All roads and legal highways;
6. Rights of parties in possession (if any); and
7. Any licenses, permits, authorizations or similar items (if any) in connection with the conduct of any activity upon the property.

Property of Cook County Clerk's Office