

UNOFFICIAL COPY

SHERIFF'S DEED (Judicial Sale)

Sheriff's Sale No. 140832

THE GRANTOR, Sheriff of Cook County, Illinois, pursuant to and under the authority conferred by the provisions of a Judgment entered by The Circuit Court of Cook County, Illinois, on October 3, 2014, in Case No. 2014 CH 612, entitled First American Bank vs. John J. Rimkus, Board of Managers of Tower I Residence Condominiums, The United States of America, Unknown Owners, Unknown Tenants, and Non-Record Claimants and pursuant to which the land hereinafter described was sold at public sale by said Grantor on June 12, 2015 from which sale no redemption has been made as provided by statute, hereby conveys to First American Bank, the holder of the Certificate of Sale, the following described Real Estate situated in the State of Illinois, to have an hold forever.



Doc#: 1522239074 Fee: \$48.00
RHSP Fee: \$9.00 RPRF Fee: \$1.00
Affidavit Fee: \$2.00
Karen A. Yarbrough
Cook County Recorder of Deeds
Date: 08/10/2015 03:05 PM Pg: 1 of 6

PARCEL 1:

UNIT 306 AND GARAGE UNIT GU-140, IN THE TOWER I RESIDENCES CONDOMINIUMS, AS DELINEATED ON A SURVEY OF THE FOLLOWING DESCRIBED REAL ESTATE:


THAT PART OF LOT 1 IN CONOR'S SUBDIVISION, BEING A SUBDIVISION OF PART OF FRACTIONAL SECTION 22, TOWNSHIP 39 NORTH, RANGE 14 EAST OF THE THIRD PRINCIPAL MERIDIAN

DESCRIBED AS FOLLOWS:

BEGINNING AT THE NORTHWEST CORNER OF SAID LOT 1; THENCE SOUTH 00 DEGREES 01 MINUTES 19 SECONDS WEST ALONG THE WEST LINE OF SAID LOT 1, SAID WEST LINE BEING THE EAST LINE OF SOUTH INDIANA AVENUE PER DOCUMENT 93954909, 133.49 FEET; THENCE SOUTH 89 DEGREES 58 MINUTES 41 SECONDS EAST, A DISTANCE OF 85.82 FEET TO THE POINT OF BEGINNING; THENCE CONTINUING SOUTH 89 DEGREES 58 MINUTES 41 SECONDS EAST, A DISTANCE OF 131.44 FEET; THENCE SOUTH 00 DEGREES 00 MINUTES 00 SECONDS EAST, A DISTANCE OF 217.49 FEET; THENCE NORTH 89 DEGREES 58 MINUTES 41 SECONDS WEST, A DISTANCE OF 131.52 FEET; THENCE NORTH 00 DEGREES 01 MINUTES 19 SECONDS EAST, A DISTANCE OF 217.49 FEET TO THE POINT OF BEGINNING, ALL IN COOK COUNTY, ILLINOIS. WHICH SURVEY IS ATTACHED TO THE DECLARATION OF CONDOMINIUM RECORDED AS DOCUMENT

City of Chicago
Dept. of Finance
692715
8/10/2015 14:57
cr00155

Real Estate
Transfer
Stamp
\$0.00
Batch 10,339,097


CCRD REVIEWER

UNOFFICIAL COPY

0020457530, TOGETHER WITH AN UNDIVIDED PERCENTAGE INTEREST IN THE COMMON ELEMENTS.

PARCEL 2:

NON-EXCLUSIVE EASEMENTS FOR THE BENEFIT OF PARCEL 1 FOR PEDESTRIAN AND VEHICULAR INGRESS AND EGRESS OVER THE FOLLOWING DESCRIBED LAND:

THAT PART OF LOTS 1, 2, 3 AND 4, TAKEN AS TRACT, IN CONOR'S SUBDIVISION, BEING A SUBDIVISION OF PART OF FRACTIONAL SECTION 22, TOWNSHIP 39 NORTH, RANGE 14, EAST OF THE THIRD PRINCIPAL MERIDIAN, DESCRIBED AS FOLLOWS:

EASEMENT PARCEL A:

THE NORTH 50.0 FEET OF LOT 1 IN CONOR'S SUBDIVISION, BEING A SUBDIVISION OF PART OF FRACTIONAL SECTION 22, TOWNSHIP 39 NORTH, RANGE 14, EAST OF THE THIRD PRINCIPAL MERIDIAN, IN COOK COUNTY, ILLINOIS.

EASEMENT PARCEL B:

THAT PART OF LOTS 1, 2, 3 AND 4 IN CONOR'S SUBDIVISION, BEING A SUBDIVISION OF PART OF FRACTIONAL SECTION 22, TOWNSHIP 39 NORTH, RANGE 14, EAST OF THE THIRD PRINCIPAL MERIDIAN, DESCRIBED AS FOLLOWS:

COMMENCING AT THE NORTHWEST CORNER OF SAID LOT 1; THENCE SOUTH 00 DEGREES 01 MINUTE 19 SECONDS WEST ALONG THE WEST LINE OF SAID LOT 1, A DISTANCE OF 50.0 FEET; THENCE NORTH 89 DEGREES 58 MINUTES 42 SECONDS EAST, A DISTANCE OF 217.2 FEET TO THE POINT OF BEGINNING; THENCE CONTINUING NORTH 89 DEGREES 58 MINUTES 42 SECONDS EAST, A DISTANCE OF 47.0 FEET; THENCE SOUTH 00 DEGREES 00 MINUTES 00 SECONDS EAST, A DISTANCE OF 166.35 FEET; THENCE NORTH 90 DEGREES 00 MINUTES 00 SECONDS EAST A DISTANCE OF 118.63 FEET; THENCE SOUTH 00 DEGREES 00 MINUTES 00 SECONDS EAST, A DISTANCE OF 50.12 FEET; THENCE NORTH 90 DEGREES 00 MINUTES 00 SECONDS EAST, A DISTANCE OF 18.48 FEET; THENCE SOUTH 00 DEGREES 00 MINUTES SECONDS EAST, A DISTANCE OF 264.62 FEET TO A POINT IN THE SOUTH LINE OF SAID LOTS 2 AND 3 SAID SOUTH LINE BEING THE NORTH LINE OF EAST 14TH STREET EXTENSION PER DOCUMENT NUMBER 96189122; THENCE NORTH 89 DEGREES 58 MINUTES 41 SECONDS WEST ALONG THE LAT DESCRIBED LINE, A DISTANCE OF 46.0 FEET; THENCE NORTH 00 DEGREES 00 MINUTES 00 SECONDS WEST, A DISTANCE OF 211.03 FEET; THENCE NORTH 90 DEGREES 00 MINUTES 00 SECONDS WEST, A DISTANCE OF 52.0 FEET; THENCE SOUTH 00 DEGREES 00 MINUTES 00 SECONDS EAST, A DISTANCE OF 51.01 FEET; THENCE NORTH 89 DEGREES 58 MINUTES 41 SECONDS WEST, A DISTANCE OF 5.0 FEET; THENCE NORTH 00 DEGREES 00 MINUTES 00 SECONDS WEST A DISTANCE OF 60.86 FEET, THENCE NORTH 89 DEGREES 58 MINUTES 41 SECONDS WEST, A DISTANCE OF 213.40 FEET; THENCE SOUTH 00 DEGREES 01 MINUTES 19 SECONDS WEST, A DISTANCE OF 12.0 FEET; THENCE NORTH 89 DEGREES 58

UNOFFICIAL COPY

MINUTES 41 SECONDS WEST, A DISTANCE OF 23.33 FEET; THENCE NORTH 00 DEGREES 01 MINUTES 19 SECONDS EAST, A DISTANCE OF 23.33 FEET; THENCE SOUTH 89 DEGREES 58 MINUTES 41 SECONDS EAST, A DISTANCE OF 8.0 FEET; THENCE NORTH 00 DEGREES 01 MINUTES 19 SECONDS EAST, A DISTANCE OF 261.42 FEET; THENCE NORTH 89 DEGREES 58 MINUTES 41 SECONDS WEST, A DISTANCE OF 8.0 FEET; THENCE NORTH 00 DEGREES 01 MINUTES 19 SECONDS EAST, A DISTANCE OF 23.33 FEET; THENCE SOUTH 89 DEGREES 58 MINUTES 41 SECONDS EAST, A DISTANCE OF 23.33 FEET; THENCE SOUTH 00 DEGREES 01 MINUTES 19 SECONDS EAST, A DISTANCE OF 12.0 FEET; THENCE SOUTH 89 DEGREES 58 MINUTES 41 SECONDS EAST, A DISTANCE OF 150.66 FEET; THENCE NORTH 00 DEGREES 00 MINUTES 00 SECONDS WEST, A DISTANCE OF 51.36 FEET TO THE POINT OF BEGINNING, (EXCEPTING THEREFROM THE FOLLOWING DESCRIBED 2 PARCELS OF LAND:

EXCEPTION PARCEL 1:

BEGINNING AT POINT 90.16 FEET NORTH AND 85.82 FEET EAST OF THE SOUTHWEST CORNER OF SAID LOT 1; THENCE NORTH 00 DEGREES 01 MINUTES 19 SECONDS EAST, A DISTANCE OF 217.29 FEET; THENCE SOUTH 89 DEGREES 58 MINUTES 41 SECONDS EAST, A DISTANCE OF 131.41 FEET; THENCE SOUTH 00 DEGREES 00 MINUTES 00 SECONDS EAST, A DISTANCE OF 217.49 FEET; THENCE NORTH 89 DEGREES 58 MINUTES 41 SECONDS WEST, A DISTANCE OF 131.52 FEET TO THE POINT OF BEGINNING.

EXCEPTION PARCEL 2:

BEGINNING AT A POINT 85.39 FEET NORTH AND 227.34 FEET EAST OF THE SOUTHWEST CORNER OF SAID LOT 1; THENCE NORTH 00 DEGREES 00 MINUTES 00 SECONDS WEST, A DISTANCE OF 74.58 FEET; THENCE NORTH 90 DEGREES 00 MINUTES 00 SECONDS EAST, A DISTANCE OF 108.63 FEET; THENCE SOUTH 00 DEGREES 00 MINUTES 00 SECONDS EAST, A DISTANCE OF 74.58 FEET; THENCE SOUTH 90 DEGREES 00 MINUTES 00 SECONDS WEST, A DISTANCE OF 108.63 FEET TO THE POINT OF BEGINNING), ALL IN COOK COUNTY, ILLINOIS.

EASEMENT PARCEL C:

THE SOUTH 5.0 FEET OF THE WEST 280.0 FEET OF LOT 1 IN CONOR'S SUBDIVISION, BEING A SUBDIVISION OF PART OF FRACTIONAL SECTION 22, TOWNSHIP 39 NORTH, RANGE 14, EAST OF THE THIRD PRINCIPAL MERIDIAN, IN COOK COUNTY, ILLINOIS.

SAID EASEMENTS CREATED BY GRANT OF ACCESS EASEMENTS MADE BY MUSEUM PARK EAST, L.L.C. RECORDED APRIL 22, 2002 AS DOCUMENT 0020457528

PARCEL 3:

THE EXCLUSIVE RIGHT TO USE STORAGE SPACE S-6, A LIMITED COMMON ELEMENT AS DELINEATED ON THE SURVEY ATTACHED

UNOFFICIAL COPY

TO THE DECLARATION AFORESAID RECORDED AS DOCUMENT
0020457530.

P.I.N.: 17-22-110-100-1006-0000

Commonly Known As: 1322 South Prairie Avenue, Apt. 306, Chicago, IL 60605

Dated this date 30 July, 2015.

**THIS TRANSACTION EXEMPT FROM TRANSFER TAX PURSUANT TO 35 ILCS
200/31-45(1)** *Property of Cook County*

SHERIFF OF COOK COUNTY, ILLINOIS

By: Joshua Thomas # 11024

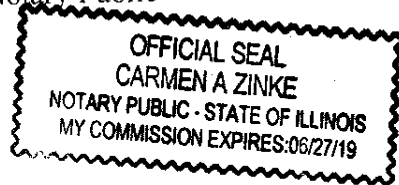
Title: Deputy Sheriff

STATE OF ILLINOIS)
) ss.
COUNTY OF COOK)

I, the undersigned, a Notary Public in and for said County, in the State aforesaid, DO
HEREBY CERTIFY that Joshua Thomas, personally known to me to be the same
person whose name is subscribed to the foregoing instrument, appeared before me this day in
person and acknowledged that he signed and delivered said documents as his free and voluntary
act for the uses and purposes therein set forth.

Given under my hand and official seal this 30 day of JUL 30 2015, 2015.

Carmen A Zinke
Notary Public



UNOFFICIAL COPY

Prepared by:

Grantee:

RETURN TO:
Daniel J. Biederman
Momkus McCluskey, LLC
1001 Warrenville Road, Suite 500
Lisle, IL 60532

MAIL BILLS TO:
First American Bank
80 Stratford Drive
Bloomington, IL 60108
Attn: Garry Smith

W:\6000_9900\6665_140608_First am Bk Rimkus\Sale\Sheriff's Deed.docx

Property of Cook County Clerk's Office

UNOFFICIAL COPY


STATEMENT BY GRANTOR AND GRANTEE

The grantor or his agent affirms that, to the best of his knowledge, the name of the grantee shown on the deed or assignment of beneficial interest in a land trust is either a natural person, an Illinois corporation or foreign corporation authorized to do business or acquire and hold title to real estate in Illinois, a partnership authorized to do business or acquire and hold title to real estate in Illinois, or other entity recognized as a person and authorized to do business or acquire title to real estate under the laws of the State of Illinois.

Dated 8/10/15, 2015

Signature: [Handwritten Signature]
Grantor or Agent

Subscribed and sworn to before me
By the said Daniel J. Biederman
This 10th day of August, 2015
Notary Public Kathleen A. Pyznarski

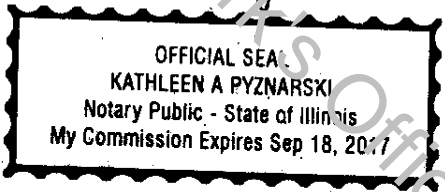


The grantee or his agent affirms and verifies that the name of the grantee shown on the deed or assignment of beneficial interest in a land trust is either a natural person, an Illinois corporation or foreign corporation authorized to do business or acquire and hold title to real estate in Illinois, a partnership authorized to do business or acquire and hold title to real estate in Illinois or other entity recognized as a person and authorized to do business or acquire title to real estate under the laws of the State of Illinois.

Date 8/10/15, 2015

Signature: [Handwritten Signature]
Grantee or Agent

Subscribed and sworn to before me
By the said Daniel J. Biederman
This 10th day of August, 2015
Notary Public Kathleen A. Pyznarski



Note: Any person who knowingly submits a false statement concerning the identity of a Grantee shall be guilty of a Class C misdemeanor for the first offense and of a Class A misdemeanor for subsequent offenses.

(Attach to deed or AM to be recorded in Cook County, Illinois if exempt under provisions of Section 4 of the Illinois Real Estate Transfer Tax Act.)